FED.ROAD DIV. NO.	STATE	PROJECT NO.	SHEET NO.	TOTAL SHEETS
7	ARIZ.	F-053-1-801	1	25

RIGHT OF WAY MAP NO. D-4-T-330

ALIGNMENT, RIGHT OF WAY, AND CONTROL OF ACCESS APPROVED IN ACCORDANCE WITH HIGHWAY PLANS.
SHEET 1 THRU 15
DATE May 9, 1966 — ASSISTANT STATE ENGINEER

APPROVED IN ACCORDANCE WITH RESOLUTION DATED: 19 , MINUTES OF THE ARIZONA HIGHWAY COMMISSION RES. NO.:

A.F.E. NO. 97010



STATE OF ARIZONA
STATE HIGHWAY DEPARTMENT

RIGHT OF WAY PLAN OF THE

MESA-PAYSON
STATE HIGHWAY

PROJECT NO. F-053-1-801

GILA
COUNTY

Click here for SR 87 Index

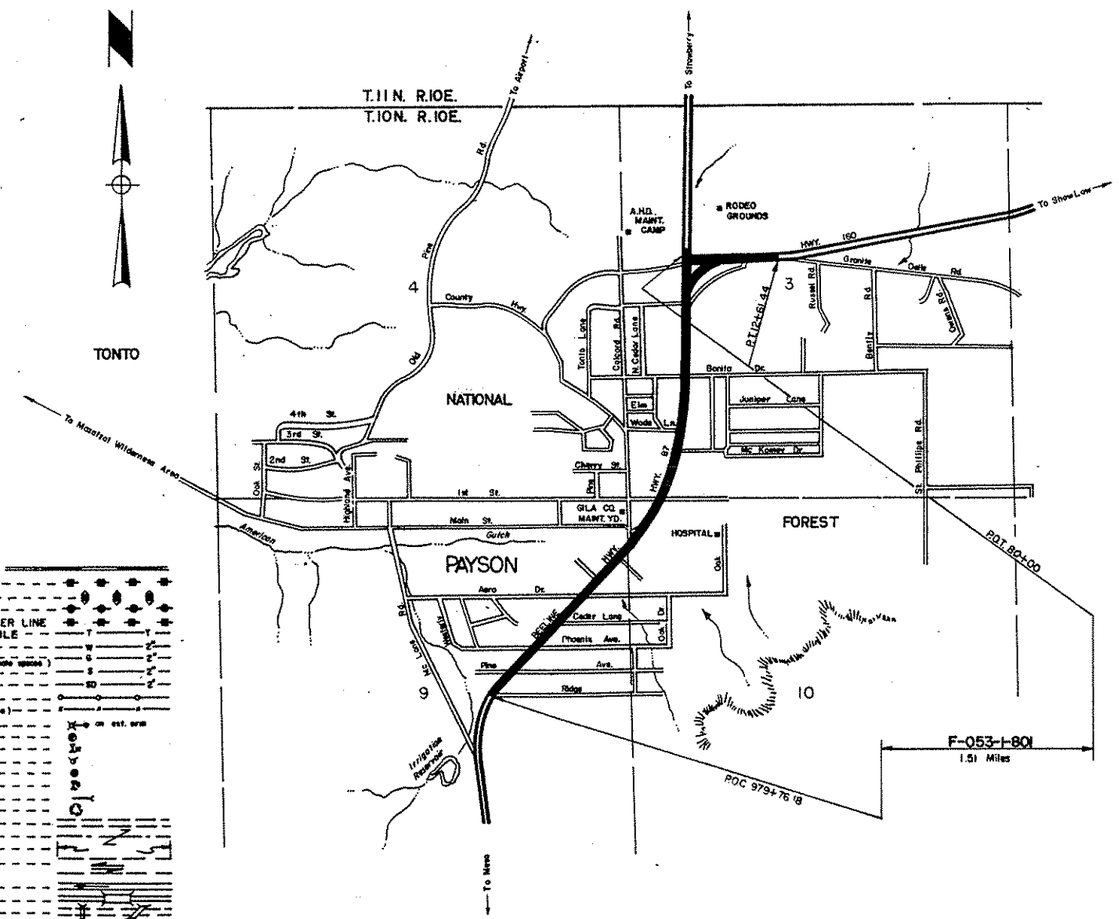

CONVENTIONAL SIGNS

HIGHWAY CENTER LINE (New) (Existing)
HIGHWAY R/W LINE (New) (Existing)
CONTROLLED ACCESS (Deeded) (open) (Existing)
R.R. R/W COMMON to HIGHWAY R/W (Existing)
R.R. R/W LINE
TOWNSHIP and RANGE LINE
SECTION LINE
1/4 LINE or MID. SEC. LINE
1/16 LINE
PROPERTY LINE (not part of a Subdivision)
SUBDIVISION or LOT LINE
ORIGINAL LOT LINE
STATE and NATIONAL BOUNDARIES
COUNTY LINE
CITY LIMITS
LAND GRANTS BOUNDARIES
FOREST, NATIONAL MONUMENTS, MILITARY BASES and INDIAN RESERVATION
SURVEY MEANDER LINE
NEW R/W CONTROL POINT
EXISTING R/W CONTROL POINTS
EXISTING R/W MARKER
PARCEL NUMBER 7-001

RAILROAD TRACK
POWER LINE
POWER TRANSMISSION LINE
TELEPHONE LINE
COMBINATION TELEPHONE & POWER LINE
UNDERGROUND TELEPHONE CABLE
WATER LINE
GAS LINE
SEWER LINE
STORM DRAIN
(Show size of line in alternate spaces)
CHAIN LINK FENCE
BARBED WIRE FENCE (coil and type)
STREET LIGHT — on est. arm
WATER METER
WATER VALVE
FIRE HYDRANT
GAS METER
GAS VALVE
DOWN GUY
MANHOLE (existing)
ROAD (existing)
PROPERTY ANCHOR BARS
PROPERTY LIMITS ARROWS
TRAFFIC FLOW ARROWS
CANAL, CHANNEL or DITCH
BRIDGE
BOX CULVERTS
CATTLE GUARD
RIVER

ARIZONA HIGHWAY COMMISSION
APPROVED FOR RIGHT-OF-WAY ACQUISITION
STATE HIGHWAY ENGINEER
DEPUTY STATE ENGINEER — DATE 5-10-66

DEPARTMENT OF COMMERCE
BUREAU OF PUBLIC ROADS
APPROVED:
DIVISION ENGINEER — DATE

LCK

MESA-PAYSON HWY.
PAYSON STREETS SECTION
GILA COUNTY

Click here for SR 87 Index

REVISIONS			
C.O. NO.	DATE	BY	DESCRIPTION
8896	10-21-94	LR	Added Parcels 4-427, 4-428, 4-429, 4-430, & 4-431
8961	1-25-95	LR	REDUCED AREAS OF PAR. 4-427 TO 4-430

REVISIONS			
C.O. No.	DATE	BY	DESCRIPTION
1194	7-7-66	Layton	Revised Easement & Remainder Rt. Area
1218	7-27-66	K.M.	Changed Areas Par. 4-014
1361	11-22-66	TWM	Deleted 4-019
1493	3-16-67	D.M.V.	Changed Area in Par. 4-040
1562	6-5-67	W.Ross	Added Parcel 4-023-A.
1951	4-24-68	Brooks	Added Par. 4-043, changed Sheet No.
2249	4-18-69	J. Nez	Changed areas Par. 4-040 for additional new R/W.
2758	11-4-70	W.H.T.	Added Parcel 4-122
3301	6-14-72	D.G.M.	Added Parcel 4-039-1, w/Note
3404	10-17-72	W.D.S.	Changed Total, Remain. Par. 4-039-1
3554	4-24-73	W.D.S.	Revised Owner Parcel 4-039-1

PROJECT NO.	F-053-1-801
DRAWING NO.	D-4-T-330
SHEET NO.	2 of 25
DRAWN BY	Robert Shaw
DATE COMP.	2-16-66
SCALE	
CONSULTANT	GREER ENGR. CO.

CHECKED BY: [signature]

HARD COPY

OWNERSHIP RECORD

PARCEL NUMBER	OWNER	DESCRIPTION	TOTAL AREA	AREA REQUIRED GROSS INCLUDING EXISTING R/W	AREA REQUIRED NET EXCLUDING EXISTING R/W	EASEMENT AREA	REMAINDER LEFT	REMAINDER RIGHT	SHEET NUMBER
4-006	Arizona Title Guarantee & Trust Co. Trust #1321	Tracts 25,26,27 & 28, Pine Ridge Addition Replatted	155,962 Sq.Ft.		7,967 Sq.Ft.		147,995 Sq.Ft.		4 & 5
4-007	Arizona Title Guarantee & Trust Co. Trust #854	Lots 1 & 2, Block 4, Pine Ridge Addition Replatted	64,978 Sq.Ft.	Temp. Constr.	Ease.	Only		64,978 Sq.Ft.	4
4-008	Ralph M. Holback et ux	Lots 21,22 & 23, Block 3, Pine Ridge Addition Replatted	33,600 Sq.Ft.		216 Sq.Ft.		33,384 Sq.Ft.		5
4-009	Ivan Rosebraugh et ux	Lots 1 & 2, Block 3, Pine Ridge Addition Replatted	25,051 Sq.Ft.		1313 Sq.Ft.			23,738 Sq.Ft.	5
4-010	A.M. Mickelson et ux	Tract 29, Pine Ridge Addition Replatted	38,179 Sq.Ft.	Temp. Constr.	Ease.	Only	38,179 Sq.Ft.		5
4-011	Alfred F. Lawson et ux	Lots 16 & 17, Block 2, Pine Ridge Addition Replatted	22,394 Sq.Ft.		35 Sq.Ft.			22,359 Sq.Ft.	5 & 6
4-012	Arizona Title Guarantee & Trust Co. Trust #854	Tracts 30, 31 & 32, Pine Ridge Addition	199,348 Sq.Ft.		3320 Sq.Ft.		196,028 Sq.Ft.		6 & 7
4-013	Arizona Title Guarantee & Trust Co. Trust #1328	Lots 1 & 2, Block 2, Pine Ridge Addition Replatted	23,093 Sq.Ft.	Temp. Constr.	Ease.	Only		23,093 Sq.Ft	6
4-014	Catherine L. Fisher	Lots 10, 11, 12 & 13, Block 1, Pine Ridge Addition Replatted	38,709 Sq.Ft.		162 Sq.Ft.			38,547 Sq.Ft.	6 & 7
4-015	Payson Investment Co.	Lots 1 & 2, Block 1, Pine Ridge Addition Replatted	27,057 Sq.Ft			850 Sq.Ft.		26,207 Sq.Ft.	7
4-016	Delbert Pierce Properties, Inc.	Lots 26, 27 & 28, Rim View Addition Plat "D"	33,713 Sq.Ft.		764 Sq.Ft.		32,949 Sq.Ft.		7
4-017	Richard G. Hardenbrook	Lots 25, 26, 27 & 28, Rim View Addition Plat "E"	34,694 Sq.Ft.		306 Sq.Ft.			34,388 Sq.Ft.	7
4-018	William T. Sullivan et ux	Lot 25, Rim View Addition Plat "D"	7,500 Sq.Ft.		250 Sq.Ft.		7,250 Sq.Ft.		7
~~4-019~~	~~Charles W. Flack et ux~~	~~Lots 20 & 21, Rim View Addition Plat "D"~~		DELETED			11-22-66		
4-020	Ella Lee Owens Cooper	Lots 13, 14 & 15, Rim View Addition Plat "D"	23,124 Sq.Ft		754 Sq.Ft.		22,370 Sq.Ft.		8
4-021	Louis B. Brownlee Jr. et ux	Lot 12, Rim View Addition Plat "D"	7,663 Sq.Ft.		252 Sq.Ft.		7,411 Sq.Ft.		8
4-022	Richfield Oil Co.	Lots 9, 10, 11 & 16, Rim View Addition Plat "D"	39,754 Sq.Ft.			4800 Sq.Ft.	34,954 Sq.Ft.		8 & 9
4-023	Polly H. Brown	NW 1/4 NW 1/4, Sec. 10, T10N, R10E	15.3 Ac.			611 Sq.Ft		15.3 Ac.	9
4-024	County of Gila	Lot 8, Rim View Addition Plat "D"	8,312 Sq.Ft.	Temp. Constr.	Ease.	Only	8,312 Sq.Ft.		9
4-025	Wester Pine INDUSTers, Inc.	Lot 7 & Rim View Addition Plat "D"	33,626 Sq.Ft.	Temp. Constr.	Ease	Only	33,626 Sq.Ft.		9
4-026	Dorothy Pease	Lot 1, 3 & 5, Rim View Addition Plat "D"	30,965 Sq.Ft.		388 Sq.Ft.		30,577 Sq.Ft.		9 & 10
4-027	James D. Miller et ux	NW 1/4 NW 1/4, Sec. 10, T10N, R10E	9034 Sq.Ft.	Temp. Constr.	Ease.	Only		9034 Sq.Ft.	9
4-028	Edgar R. O'Daniel et ux	Lot 11 & 12, Rim View Addition Plat "E"	27,835 Sq.Ft.	Temp. Constr.	Ease.	Only		27,835 Sq.Ft.	9 & 10
4-029	Doyle C. Hamberlin et ux	SW 1/4 SW 1/4 Sec. 3, T10N, R10E & Lot 35, Mogollon Rim Addition Amended	92,668 Sq.Ft.		639 Sq.Ft.		92,029 Sq.Ft.		10
4-030	The Valley National Bank of Arizona	Lots 52, 53, 54 & 55, Mogollon Rim Addition Amended	48,247 Sq.Ft.		132 Sq.Ft.			48,115 Sq.Ft.	10
4-031	Helix Palisades, LTD.	Lot 64, Mogollon Rim Addition Amended	7,753 Sq.Ft.		94 Sq.Ft.			7,659 Sq.Ft.	11
4-032	Jack C. Warter et ux	Lots 65 & 91, Mogollon Rim Addition Amended	56,552 Sq.Ft.		74 Sq.Ft.			56,478 Sq.Ft.	11
4-033	Dale Snapp et ux	Lot 28, Mogollon Rim Addition Amended	25,620 Sq.Ft.		74 Sq.Ft.		25,546 Sq.Ft.		11
4-034	Phoenix Title & Trust Co., Trust #2134-10	Lot 22, Tonto Plaza	2,151 Sq.Ft.		99 Sq.Ft.		2,052 Sq.Ft.		11
4-035	J. Lyman Turner et ux	Lots 68, 69, 70 & 71, Mogollon Rim Addition Amended	63,961 Sq.Ft.			7933 Sq.Ft.		56,028 Sq.Ft.	12
4-036	Herbert Kong Jr.	Lots 72 & 73, Mogollon Rim Addition Amended	30,454 Sq.Ft.		50 Sq.Ft.			30,404 Sq.Ft.	12
4-037	Phoenix Title & Trust Co., Trust #1043	Lot 74, Mogollon Rim Addition Amended	9,799 Sq.Ft.		50 Sq.Ft.			9,749 Sq.Ft.	13
4-038	Frederick Grant Taylor et ux	Lots 6, 17, 18, 19 & 20, Mogollon Rim Addition Amended	113,128 Sq.Ft.		50 Sq.Ft.			113,078 Sq.Ft.	13
4-039	Harold V. Mason et ux	Lot 13, Mogollon Rim Addition Amended	21,348 Sq.Ft.			1000 Sq.Ft.		20,348 Sq.Ft.	14
4-040	Arizona Title Insurance & Trust Co., Trust #1871	Lots 3, 4 & 5, and SE 1/4 NW 1/4, Sec. 3, T10N, R10E	153.6 Ac.	24.1 Ac. ~~24.4 Ac.~~	2.5 Ac. ~~2.8 Ac.~~		38.0 Ac.	91.5 Ac. ~~91.8 Ac.~~	14, 15 & 16
4-040-1	U.S.A. (Tonto National Forest	Lot 6, Sec. 3, T.10N., R.10E.	125 Ac.		0.19 Ac.		1.06 Ac.		14
4-023-A	Polly H. Brown	NW4 NW4 Sec. 10, T10R. R10E.	TEMP.	CONSTR.	ESM'T.	ONLY			9
4-043	Payson Investment Co.	Part of S1/2 NW1/4 SW1/4 NE1/4, SW1/4 SW1/4 NE1/4, W1/2 SE1/4 SW1/4 NE1/4 and SW1/4 NE1/4 SW1/4 NE1/4. Sec. 3 T.10N R10E.	28.2 Ac.		4.7 Ac.		9.9 Ac.	13.6 Ac.	17
4-122	U S A. (Tonto National Forest) *	Part of Lot 14, Sec 3 T10N R10E	120 Ac.	6.2 Ac.			86.9 Ac.	26.9 Ac.	17
4-039-1	First Federal Savings and Loan Association of Phoenix, a Corporation	Part of Lots 77, 78, 79 & 80, Mogollon Rim Add'tn Amnd.	5.6 Ac		0.3 Ac**			5.3 Ac.	13 & 14
4-427	James Arthur Lepage et ux	Part of NW4 of Sec. 10, T.10N., R.10E.	120,032 ①			162 ① TLDE 281 ① DE		119,599 ①	9
4-428	Bill G. Kim & Keith K. Johnson	" " "	13,957 ①			329 ① TLDE		13,628 ①	9
4-429	Laura May Sypherd & Katie B. Mott	" " "	862 ①			56 ① TLDE		806 ①	9
4-430	Robert Hale et ux	Part of Lots 13 & 14, Rim View Addition, Plat E	21,695 ①			77 ① DE		21,618 ①	9
4-431	Edward W. Parker et ux & James A. Connolly et ux	(Part of) Tract 29, Pine Ridge Addition Replatted	38,162 ①			2445 ① T.C.E.	38,162 ①		586

ACQUISITION RECORD

PARCEL NUMBER	COMMISSION APPROVAL	TYPE & DATE OF INSTRUMENT	RECORDED DATE	BOOK	PAGE
4-006	8-19-66	Esmt 8-8-66	9-19-66	196	635-36
4-007	8-5-66	TCE 7-19-66	NOT RECORDED		
4-008	7-15-66	Esmt 6-14-66	8-16-66	194	456-7
4-009	7-15-66	Esmt 7-1-66	8-12-66	194	351-2
4-010	8-19-66	TCE 6-16-66	NOT RECORDED		
4-011	8-19-66	Esmt 7-8-66	9-20-66	197	31-32
4-012	10-14-66	Esmt 9-6-66	11-14-66	200	306-7
4-013	8-5-66	TCE 7-15-66	NOT RECORDED		
4-014	9-30-66	Esmt 7-28-66	10-28-66	199	422-23
4-015	6-3-66	Esmt 6-3-66	7-18-66	192	543-44
4-016	7-15-66	Esmt 6-16-66	8-18-66	194	454-5
4-017	6-30-66	Esmt 6-16-66	7-27-66	193	113-14
4-018	7-15-66	Esmt 7-6-66	8-16-66	194	450-51
4-019					
4-020	8-19-66	Esmt 8-2-66	9-20-66	197	33-34
4-021	8-5-66	Esmt 7-21-66	9-20-66	197	37-38
4-022	6-30-66	Esmt 8-24-65	7-18-66	192	538-39
4-023	7-15-66	TCE 6-21-67	NOT RECORDED		
4-024	6-30-66	TCE 6-10-66	NOT RECORDED		
4-025	6-30-66	TCE 6-10-66	NOT RECORDED		
4-026	1-4-67	FOC 2-15-67	8-13-67	208	488-89
4-027	7-15-66	TCE 6-8-66	NOT RECORDED		
4-028	7-15-66	TCE 6-8-66	NOT RECORDED		
4-029	9-30-66	Esmt 9-15-66	10-28-66	199	420-21
4-030	6-30-66	Esmt 6-6-66	7-27-66	193	119-20
4-031	9-2-66	Esmt 1-19-67	2-15-67	206	606-07
4-032	6-30-66	Esmt 6-10-66	7-27-66	193	117-118
4-033	6-30-66	Esmt 6-15-66	7-27-66	193	121-122
4-034	7-15-66	Esmt 6-28-66	8-16-66	194	452-53
4-035	10-14-66	Esmt 9-7-66	11-7-66	200	171-72
4-036	9-2-66	Esmt 7-20-66	10-19-66	199	77-78
4-037	8-5-66	Esmt (Not Dated)	9-20-66	197	39-40
4-038	6-30-66	Esmt 6-8-66	7-27-66	193	123-24
4-039	8-5-66	Esmt 7-14-66	9-20-66	197	35-36
4-040	6-6-69	FOC 8-26-69	9-25-69	272	245-48
4-040-1	10-14-66	Permit 9-13-66	NOT RECORDED		
4-023-A	7-15-66	TCE 6-21-66	NOT RECORDED.		
4-043	6-7-68	Esmt 5-24-68	6-25-68	236	448-449
4-122	10-9-70	6-17-70 Easement	7-16-70	Dkt. 287	59
4-039-1	6-1-73	D 4-23-73	6-15-73	341	779-80
4-427					
4-428					
4-429					
4-430					
4-431					

* EXCHANGE PROPONENT FOR THIS AREA IS TRANSAMERICA TITLE INSURANCE COMPANY

** Area to be exchanged for Exist. Excess R/W Rt. of Hwy. 160 as shown on Sheet 14.

① Parcels 4-427 thru 4-431 required for Constr. Proj. 87 GI 251 H3239 01C / STP-053-1(27)P

NOTE: TRAFFIC LOOP DETECTOR ESMT. = TLDE

NOTE: This reproducible was made in order to show the Acquisition Record. 9/1/70

MESA - PAYSON HWY.
PAYSON STREETS SECTION
GILA COUNTY

REVISIONS			
C.O. No.	Date	By	Description
3801	7/1/71	R.F.	Added Exchange Note.
8896	10/94	L.R.	ADDED NEW R/W 1994 @ RT. 1009+00

REVISIONS			
C.O. No.	DATE	BY	DESCRIPTION
1161	6-8-66	O.L.	Relocate End Constr. Proj. Sta. 80+00
1361	11-22-66	T.W.A.	Eliminated Drain. Case. opp. 1002+
1362	5-15-67	A.C.Ross	Added New Constr. Ease. Rt. Sta. 1010+00.
1051	4-24-68	A.W.B.	Changed Sheet No.
2249	4-11-69	J. Nez	Changed New R/W Rte. 160 from 75' to 100' Rt. and
"	"	"	Lt. P.O.T. 1+00 to P.T. 12+61.44.
3301	6-13-70	D.G.M.	Added New R/W (1972) Rt. Sta. 70+ ± -.

PROJECT NO.	F-053-1-801
DRAWING NO.	D-4-T-330
SHEET NO.	3 of 25
DRAWN BY	Robert Shaw
DATE COMP.	2-16-66
SCALE	1" = 300'
CONSULTANT	GREER ENGR. CO.

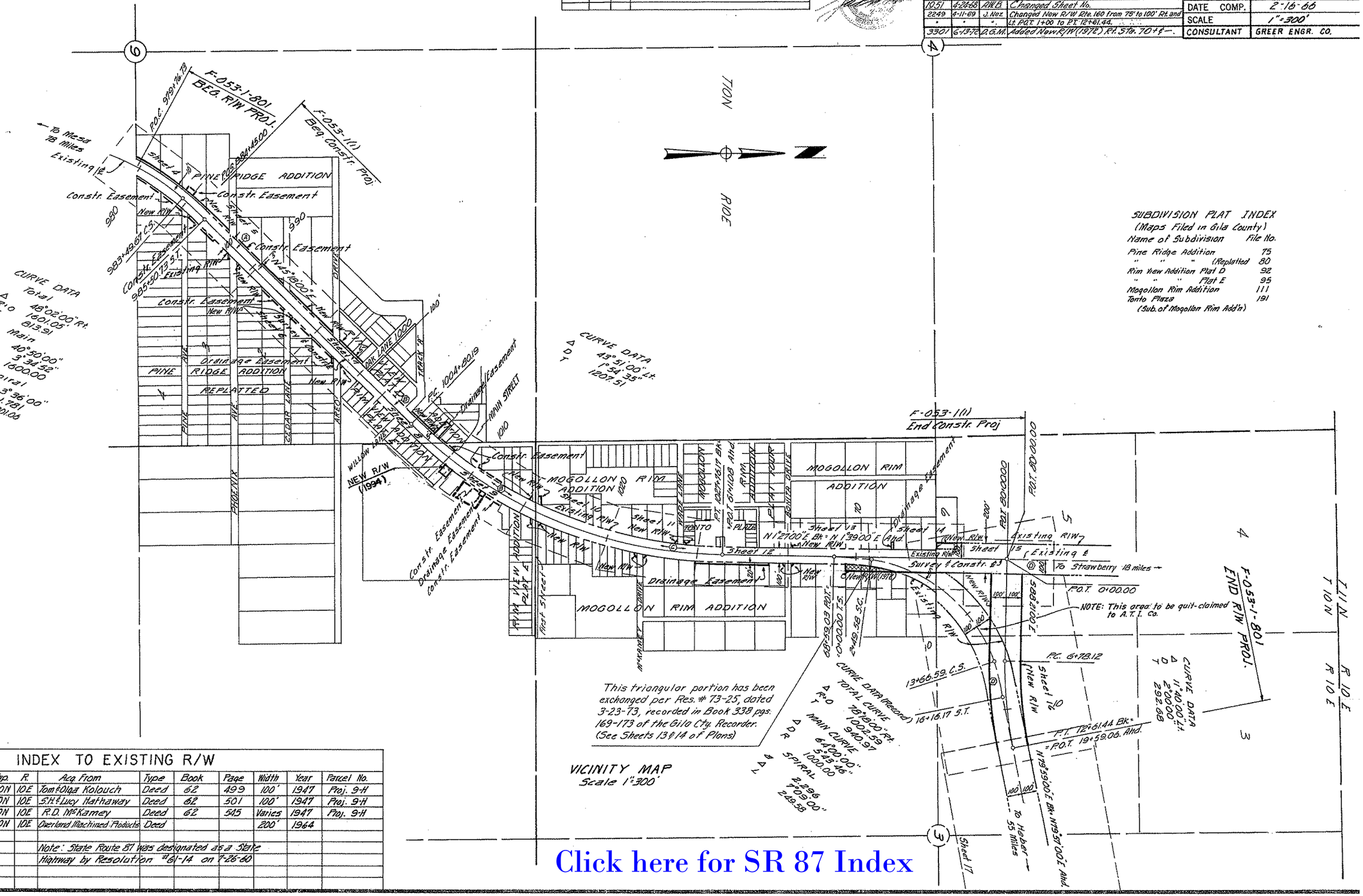

SUBDIVISION PLAT INDEX
(Maps Filed in Gila County)

Name of Subdivision	File No.
Pine Ridge Addition	75
" " " (Replatted	80
Rim View Addition Plat D	92
" " " Plat E	95
Mogollon Rim Addition	111
Tonto Plaza	191
(Sub. of Mogollon Rim Add'n)	

INDEX TO EXISTING R/W

Index	Subdivision	Sec.	Twp.	R.	Acq. From	Type	Book	Page	Width	Year	Parcel No.
Ⓐ	S½ N.E. ¼	9	10N	10E	Tom & Olga Kolouch	Deed	62	499	100'	1947	Proj. 9-H
Ⓑ	N½ NE ¼ & (Ⓒ) & NW ¼ & NW ¼	9 & 10	10N	10E	S.H. & Lucy Hathaway	Deed	62	501	100'	1947	Proj. 9-H
Ⓒ	W½ SW ¼	3	10N	10E	R.D. McKamey	Deed	62	545	Varies	1947	Proj. 9-H
Ⓓ	NW ¼	3	10N	10E	Overland Machined Products	Deed			200'	1964	
					Note: State Route 87 was designated as a State						
					Highway by Resolution #61-14 on 7-26-60						

Click here for SR 87 Index

CHECKED BY Robert Hungerford
HARD COPY 4489.001

MESA-PAYSON HWY.
PAYSON STREETS SECTION
GILA COUNTY

REVISIONS			
C.O. No.	DATE	BY	DESCRIPTION
1161	6-8-66	O.L.	Relocate Pipe Culv. To Sta. 987+40
1261	8-29-66	D.M.V.	Added Turnout at Sta. 980+80
1420	1-18-67	R.P.L.	Changed Note For Exist. C.M.P. Sta. 983+50.2 From Remove To Plug Ends With Concrete
1420	1-18-67	R.P.L.	Changed Pipe Length Sta. 983+40 From 100' To 96'
1861	4-24-68	A.W.B.	Changed Sheet No.

PROJECT NO.	F-053-1-801
DRAWING NO.	D-4-T-330
SHEET NO.	4 of 25
DRAWN BY	Robert Shaw
DATE COMP.	2-16-66
SCALE	1"=20'
CONSULTANT	GREER ENGR. CO.

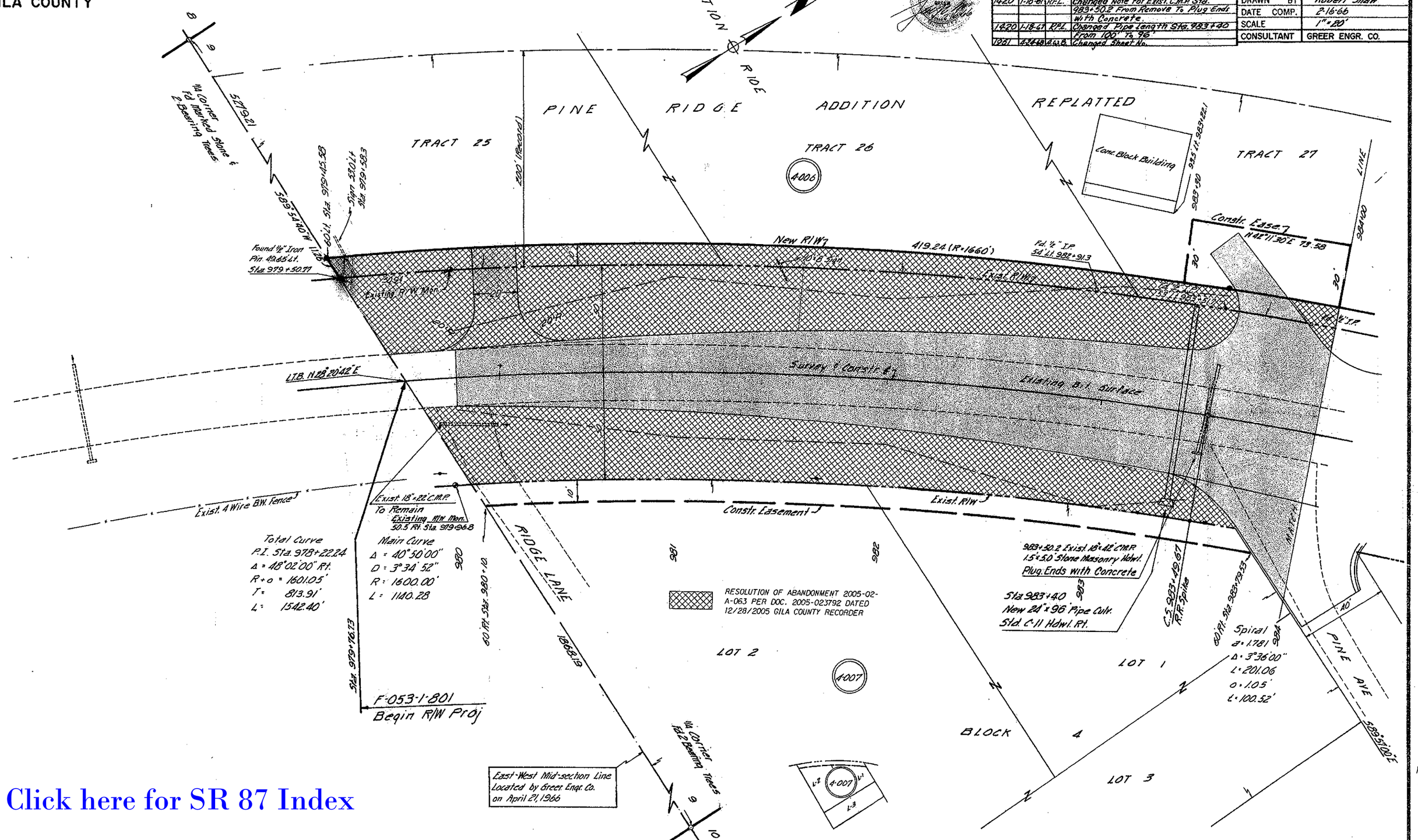

Click here for SR 87 Index

HARD COPY 6489 M1 CHECKED BY

Click here for SR 87 Index

MESA-PAYSON HWY.
PAYSON STREETS SECTION
GILA COUNTY

① PARCEL 4-431 REQUIRED FOR CONSTR.
PROJ. 87 GI 251 H3239 OIC / STP-053-1(27)P

REVISIONS			
C.O. No.	DATE	BY	DESCRIPTION
1261	8-30-66	D.M.K.	Added Fund Changed and moved other 3 Turnouts between Sta. 987+00 And Sta. 990+00 on Left.
1240	1-18-67	R.F.L.	Removed Sidewalk Note Lt. Sta. 989+
1951	4-24-68	A.W.B.	Changed Sheet No.
8896	10-21-94	L.R.	Added T.C.E. LT. STA. 988+00-990+30

PROJECT NO.	F-053-1-801
DRAWING NO.	D-4-T-330
SHEET NO.	5 of 25
DRAWN BY	Robert Shaw
DATE COMP.	2-16-66
SCALE	1" = 20'
CONSULTANT	GREER ENGR. CO.

CHECKED BY. _____
HARD COPY _____ 6489 111

PINE RIDGE ADDITION
REPLATTED
TION
RIDE
TRACT 27
TRACT 28
TRACT 29
4-006
4-010
4-431 ①
F-053-1(1)
Begin Constr. Proj.
Match Line
PHOENIX AVE.
Telephone Booth
Flag Pole
Blakely Service Station
Sign
NEW T.C.E. 1994
Exist. R/W
New R/W
Sign 58.6' Lt. Sta. 986+20.5
Sta. 986+18
New 24" x 18' Pipe Culv.
Survey & Constr. ℄
N 43° 18' 00" E
Existing Bit. Surface
Rt. & Lt. Sta. 986+78 New ⁴⁸ Std. C-11 Catch Basin
Rt. Sta. 986+17 to 988+20 20' New 2 Wire Fence Std. C-16
Exist. 4 Wire B.W. Fence Remove
Sta. 986+75.8
Exist. 18" x 46' C.M.P.
1.5' x 5' Stone Masonry Hdwl.
Remove
46' Rt. Sta. 988+25
New 3A Catch Basin Std. C-27-1
Rt. Sta. 988+25 to 989+76
New 18" x 148' Pipe Culv.
46' Rt. Sta. 989+76
New Std. C-31 Irrigation Standpipe
Existing 18" x 286' C.M.P.
Remove
Sign 539 Rt. 989+25.5
N 22°19'30" W 141'
Underground Gas Tank
Constr. Ease.
50' Rt. 989+13.89
S 48°10'30" E 21.56
New R/W
S 89°57'00" E
Spiral
a = 1.781
Δ = 3°36'00"
L = 201.06'
o = 1.05'
t = 100.52'
OPEN RANGE CAFE
S.T. 985+50.73
R.R. Spike
Sta. 986+78
New 24" x 66' Pipe Culv.
Sta. 986+78
New 24" x 12' Pipe Culv.
Std. C-11 Hdwl. Rt.
50' Rt. Sta. 988+11.56
S 89°57'00" E 20.00
N 89°57'00" W
New R/W
S 00°30'00" W
RESOLUTION OF ABANDONMENT 2005-02-A-063 PER DOC. 2005-023792 DATED 12/28/2005 GILA COUNTY RECORDER
PINE Gravel AVE.
LOT 21
LOT 22
LOT 23
LOT 1
LOT 2
LOT 3
BLOCK 3
4-008
4-009
4-011
REGAL SER. STA.

Click here for SR 87 Index

MESA-PAYSON HWY.
PAYSON STREETS SECTION
GILA COUNTY

① PARCEL 4-431 REQUIRED FOR CONSTR. PROJ. 87 GI(25)H323901C/STP-053-1(27)P

REVISIONS			
C.O. No.	DATE	BY	DESCRIPTION
1218	7-27-64	K.N.	Changed R/W Line 50' Rt. 994+20±
1240	1-18-67	R.F.L.	Changed Dist. to Exist. I.P. Sta. 991+40.3
1340	1-18-67	R.F.L.	Added Pipe Culv. Note Lt. Sta. 995 ±
1951	4-24-68	A.W.B.	Changed Sheet No.
8896	3-02-94	L.R.	ADD NEW TCE LT STA. 988+00-990+30

PROJECT NO.	F-053-1-801
DRAWING NO.	D-4-T-330
SHEET NO.	6 of 25
DRAWN BY	Robert Shaw
DATE COMP.	2-16-66
SCALE	1" = 20'
CONSULTANT	GREER ENGR. CO.

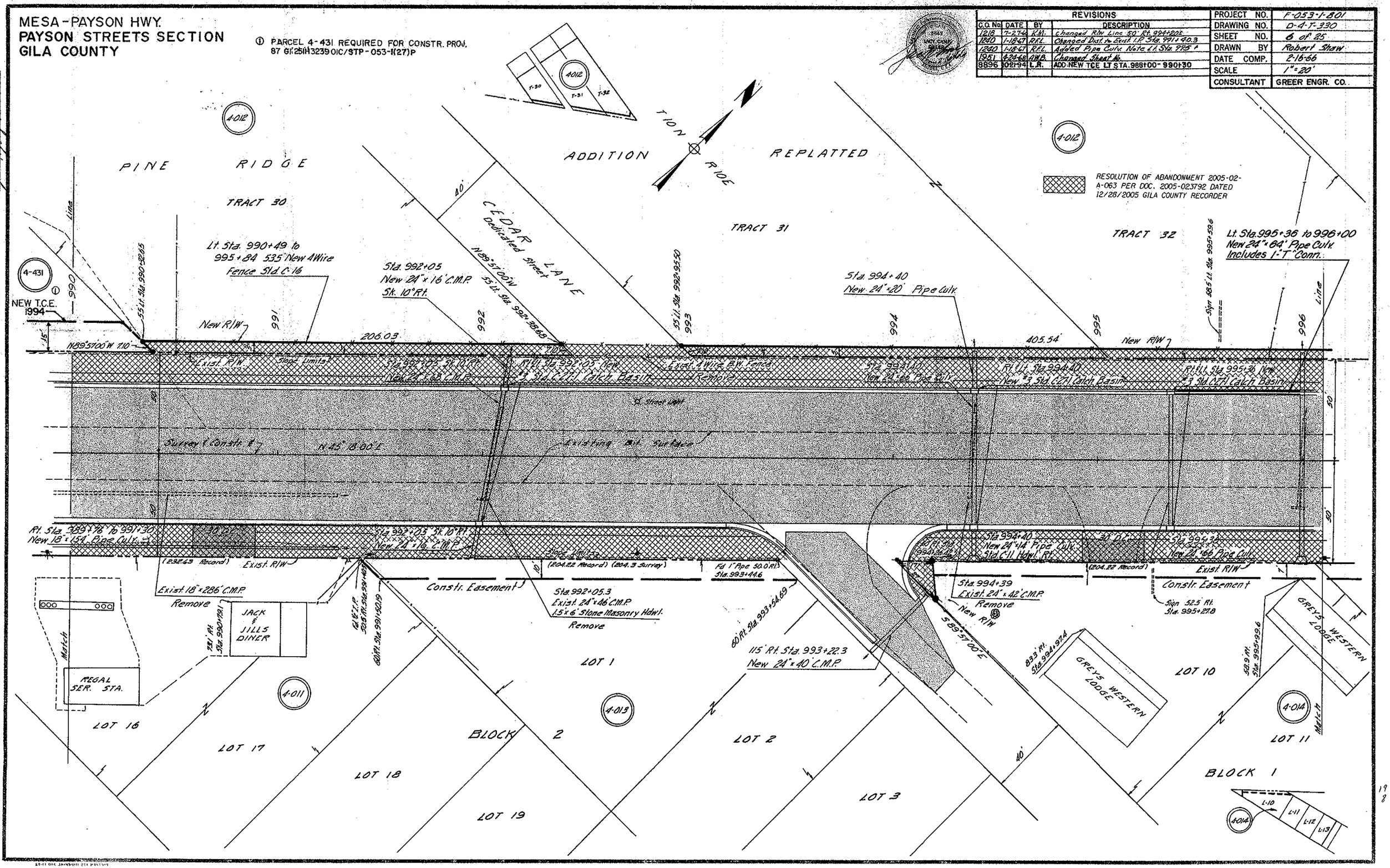

Click here for SR 87 Index

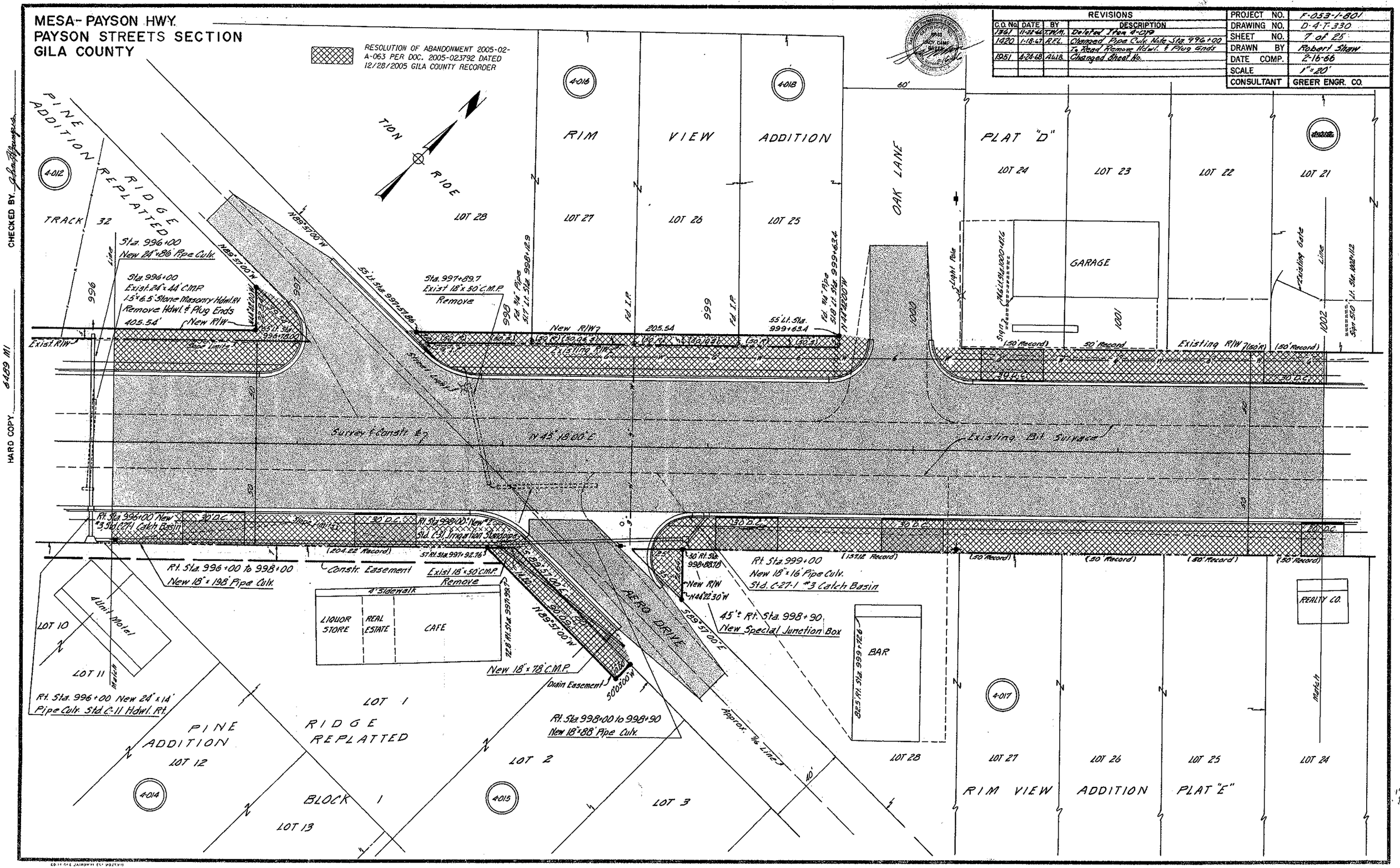

Click here for SR 87 Index

MESA-PAYSON HWY.
PAYSON STREETS SECTION
GILA COUNTY

REVISIONS			
C.O. No.	DATE	BY	DESCRIPTION
1961	11-22-66	T.W.M.	Deleted 4-019, Drain. Ease.& C.M.P.
1820	1-18-67	R.F.L.	Changed Pipe Culv. Length Sta 1006+60± To Sta. 1009+86
1951	4-24-68	A.W.B.	Changed Sheet No.

PROJECT NO.	F-053-1-801
DRAWING NO.	D-4-T-330
SHEET NO.	8 of 25
DRAWN BY	Robert Shaw
DATE COMP.	2-16-66
SCALE	1"=20'
CONSULTANT	GREER ENGR. CO.

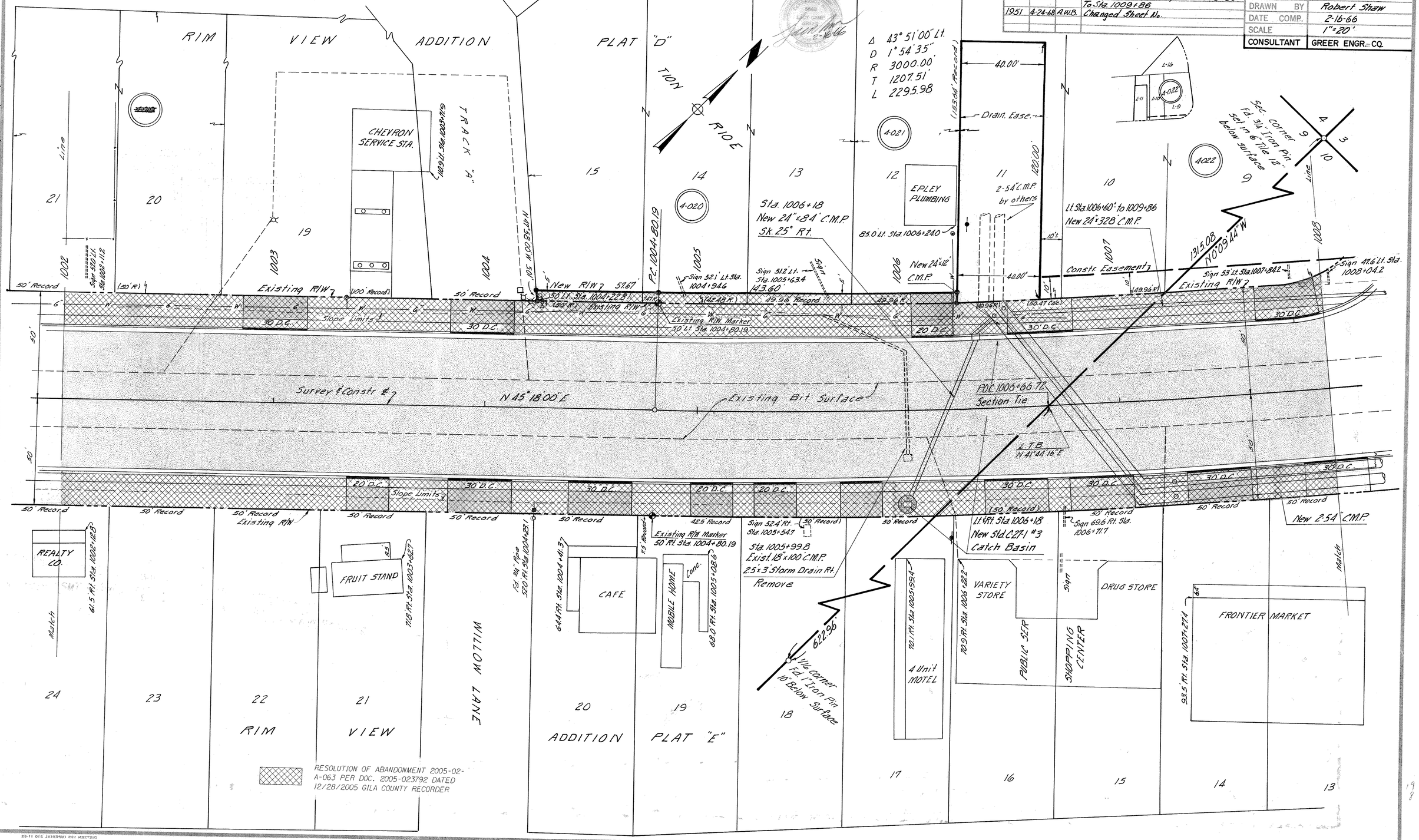

CHECKED BY

HARD COPY

6489 111

MESA - PAYSON HWY.
PAYSON STREETS SECTION
GILA COUNTY

PARCELS 4-427 THRU 4-431 REQUIRED FOR CONSTR. PROJ. 87GI251 H323901C/ STP-053-(27)P

REVISIONS			
C.O. NO.	DATE	BY	DESCRIPTION
8896	10-21-94	L.R.	ADDED NEW R/W @ APPROX. RT. STA.
"	"	"	1009+00 ; & PARCELS 4-427 THRU 4-430
8961	1-25-95	L.R.	DELETED NEW R/W & ADDED BOTH A NEW
"	"	"	DRAINAGE ESMT.& NEW TRAFFIC LOOP DET.
"	"	"	ESMT.

REVISIONS			
C.O. No	DATE	BY	DESCRIPTION
1261	8-29-66	D.M.V.	Added 10' to turnouts at approx. Sta. 1012+50 & Sta. 1012+20
1420	1-18-67	R.F.L.	Added Pipe Culv. No. 4 Lt. 1009 +
1562	5-13-67	M.Ross	Added Line 100'x160' Constr. Easm't & Sta 1010+00
			Also Added Parcel 4-022-A
1951	4-25-68	A.W.B.	Changed Sheet No.

PROJECT NO.	F-053-1-801
DRAWING NO.	D-4-330
SHEET NO.	9 of 25
DRAWN BY	Robert Shaw
DATE COMP.	2-16-66
SCALE	1"=20'
CONSULTANT	GREER ENGR. CO.

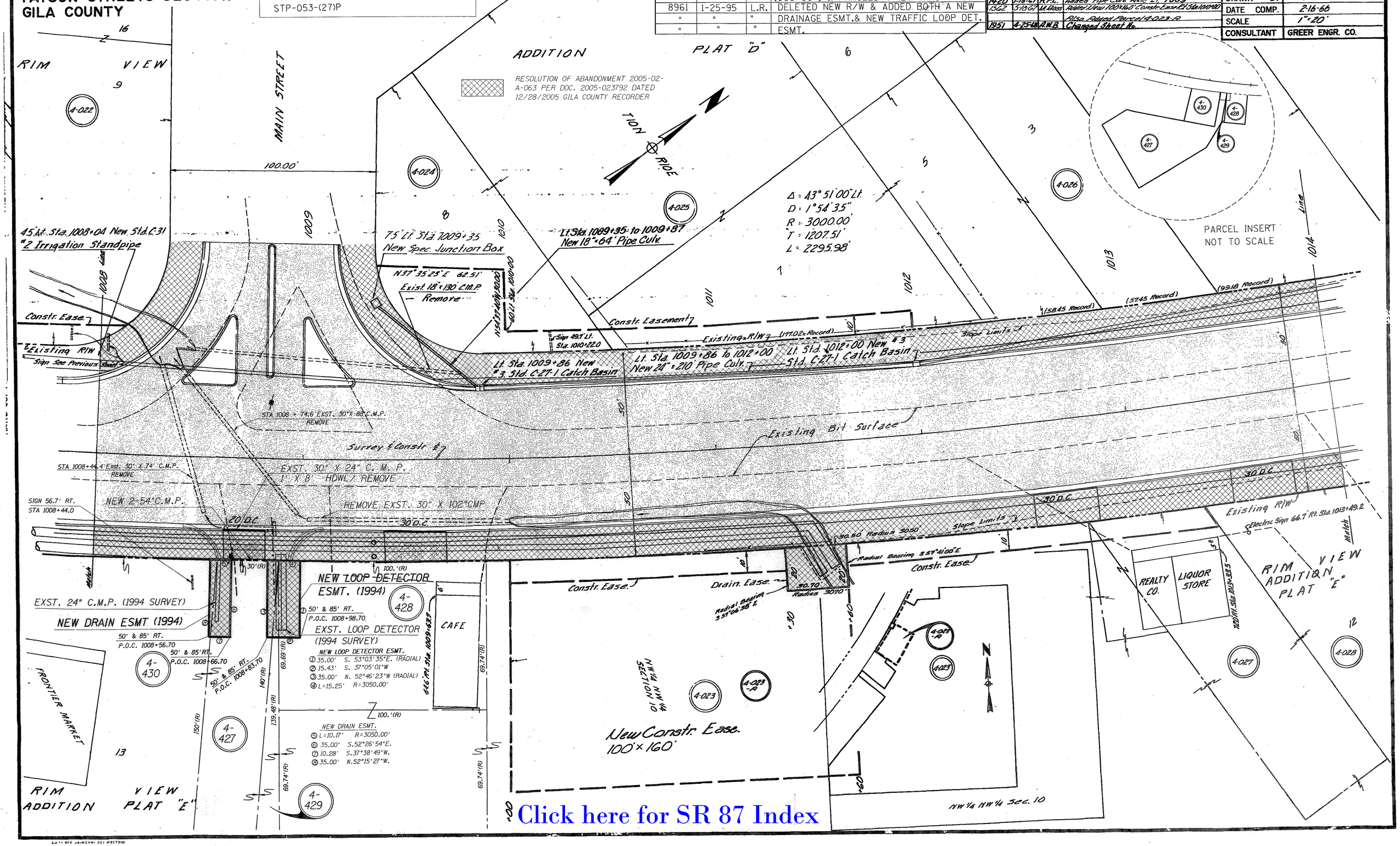

Click here for SR 87 Index

MESA-PAYSON HWY.
PAYSON STREETS SECTION
GILA COUNTY

REVISIONS			
C.O. No.	DATE	BY	DESCRIPTION
1420	1-18-67	R.F.L.	Changed Dist. out to Exist. I.P. Rt. Sta. 1015+34
1951	4-25-68	A.W.B.	Changed Sheet No.

PROJECT NO.	F-053-1-801
DRAWING NO.	D-4-T-330
SHEET NO.	10 of 25
DRAWN BY	Robert Shaw
DATE COMP.	2-16-66
SCALE	1"=20'
CONSULTANT	GREER ENGR. CO.

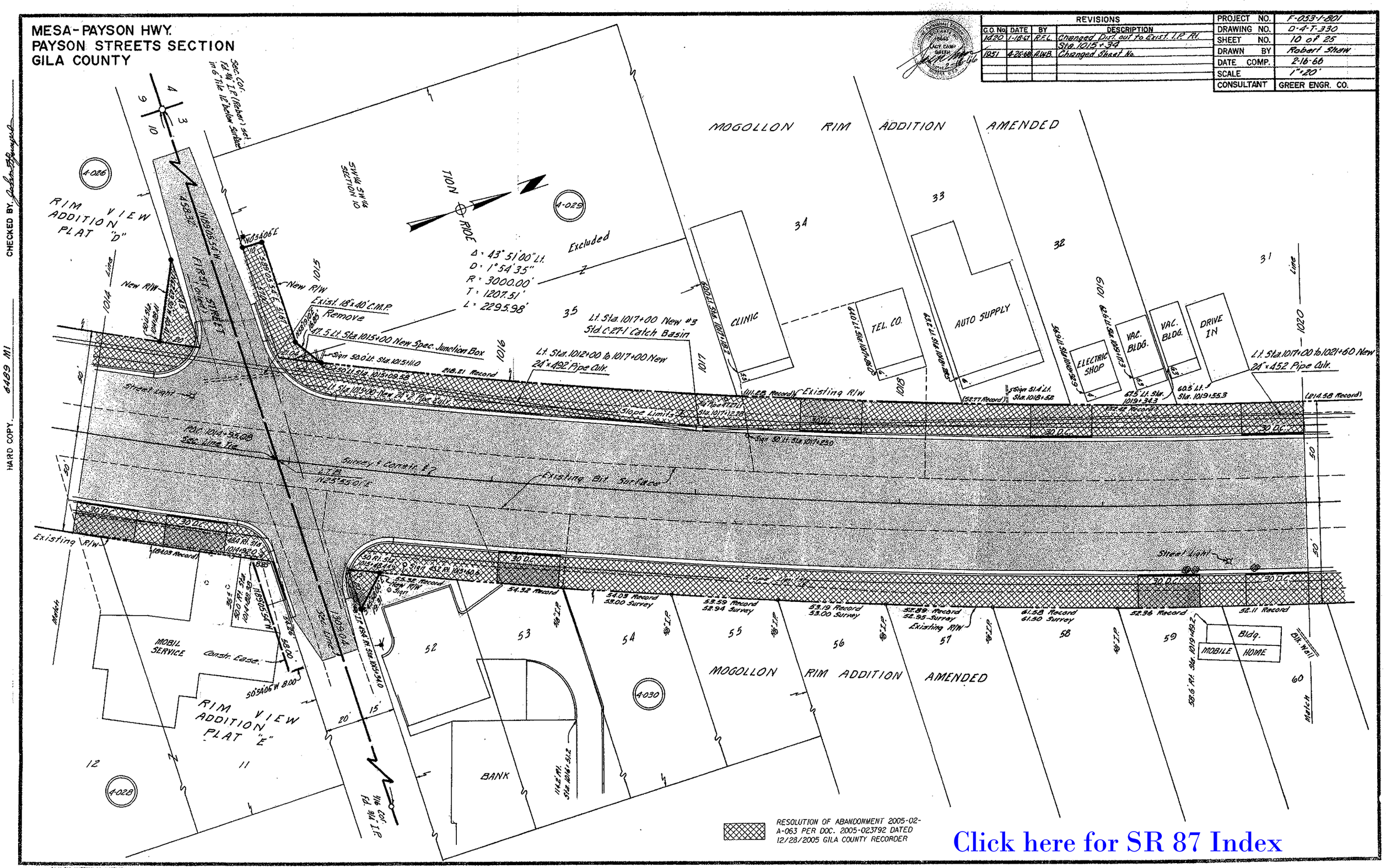

Click here for SR 87 Index

CHECKED BY
HARD COPY 6489 M1

MESA-PAYSON HWY.
PAYSON STREETS SECTION
GILA COUNTY

REVISIONS			
C.O. No.	DATE	BY	DESCRIPTION
1420	1-18-67	R.F.L.	Added R/W Dimensions Sta 1026+
1951	4-25-68	A.W.B.	Changed Sheet No.

PROJECT NO.	F-053-1-801
DRAWING NO.	D-4-T-330
SHEET NO.	11 of 25
DRAWN BY	Robert Shaw
DATE COMP.	2-16-66
SCALE	1"=20'
CONSULTANT	GREER ENGR. CO.

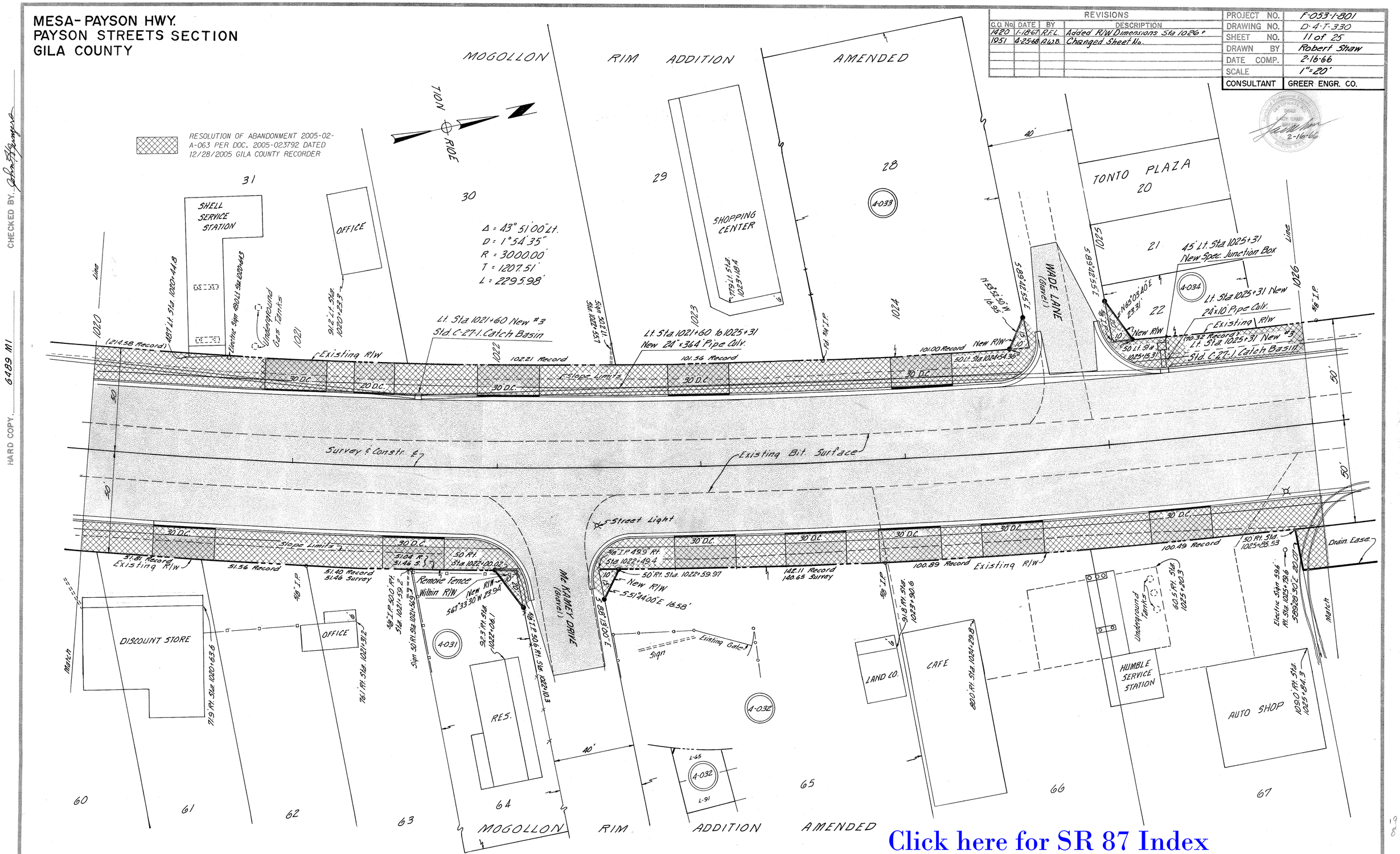

Click here for SR 87 Index

CHECKED BY

HARD COPY 6489 M1

MESA-PAYSON HWY.
PAYSON STREETS SECTION
GILA COUNTY

Click here for SR 87 Index

REVISIONS			
C.O. No.	DATE	BY	DESCRIPTION
1951	4-26-68	A.W.B.	Changed Sheet No.

PROJECT NO.	F-053-1-801
DRAWING NO.	D-4-T-330
SHEET NO.	12 of 25
DRAWN BY	Robert Shaw
DATE COMP.	2-16-66
SCALE	1" = 20'
CONSULTANT	GREER ENGR. CO.

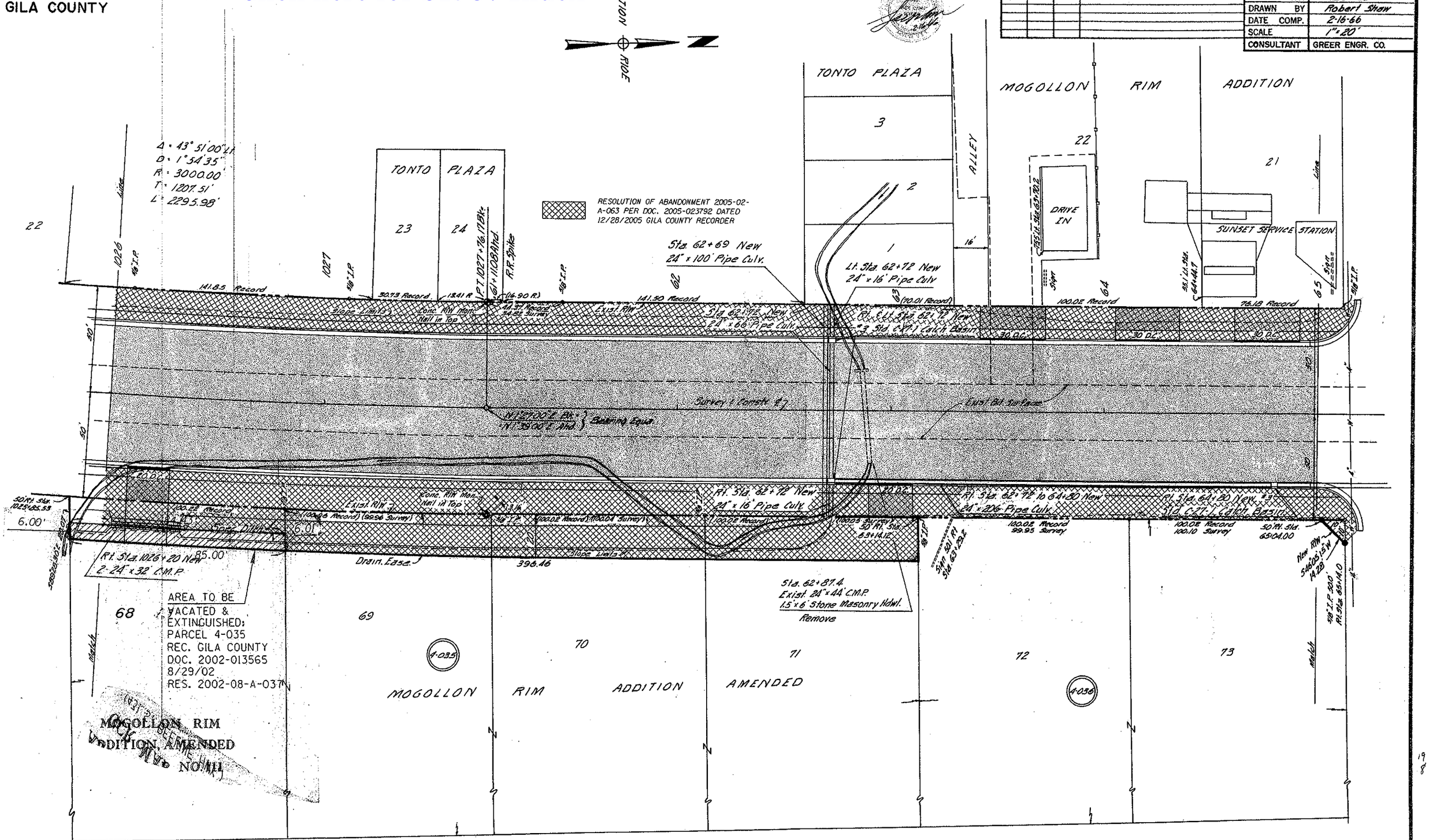

CHECKED BY: John H. Gunger

HARD COPY: 6489 M1

MESA-PAYSON HWY.
PAYSON STREETS SECTION
GILA COUNTY

REVISIONS			
C.O. No.	DATE	BY	DESCRIPTION
1420	1-18-67	R.E.L.	Added 10' Dimension to Sight Cor. Lt. Sta. 65+
1951	4-25-68	R.W.B.	Changed Sheet No.
3301	6-13-72	D.G.M.	Added Parcel 4-039-1 & New R/W (1972).
3811	12/12/74	R.R.	Added Exchange Note.
6985	4-12-82	C.C.O.	Added Excess Land Zip & Note & N.B.S.

PROJECT NO.	F-053-1-801
DRAWING NO.	D-4-T-330
SHEET NO.	13 of 25
DRAWN BY	Robert Shaw
DATE COMP.	2-16-66
SCALE	1" = 20'
CONSULTANT	GREER ENGR. CO.

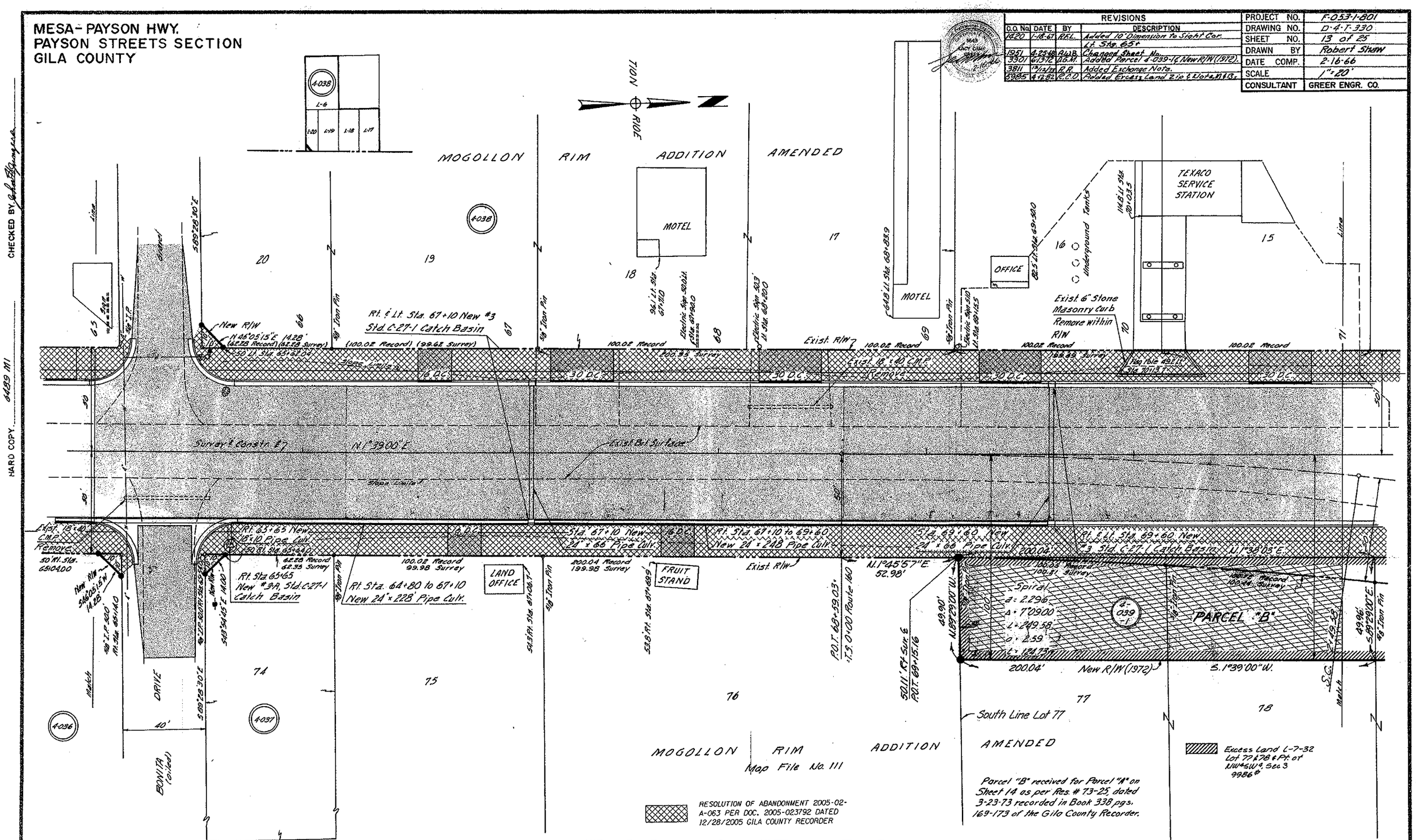

Click here for SR 87 Index

MESA-PAYSON HWY.
PAYSON STREETS SECTION
GILA COUNTY

REVISIONS				
C.O. No.	DATE	BY	DESCRIPTION	
1194	7-7-66	Layton	Extend Ease. & C.M.P. 50' at Sta. 72+20±	
1420	1-18-67	R.F.L.	Changed Notes From Bit. Coated C.M.P. to Pipe Culv. Sta. 72+20 & 75+65	
1420	1-18-67	R.F.L.	Changed Pipe Lengths Sta. 72+20 & Sta. 75+65	
1951	4-25-68	R.W.B.	Changed Sheet No.	
2249	5-13-69	J. Nez	Added notes and Dimen. to area to be quit-claimed	
3301	6-13-72	D.G.M.	Add New R/W (1972), Par. 4-039-1 & Exchange Note	
3811	12/12/75	R.R.	Added Exchange Note.	
6985	4-12-82	R.C.O.	Added Excess Land Zip & Note & M&B's.	

PROJECT NO.	F-053-1-801
DRAWING NO.	D-4-T-330
SHEET NO.	14 of 25
DRAWN BY	Robert Shaw
DATE COMP.	2-16-66
SCALE	1"=20'
CONSULTANT	GREER ENGR. CO.

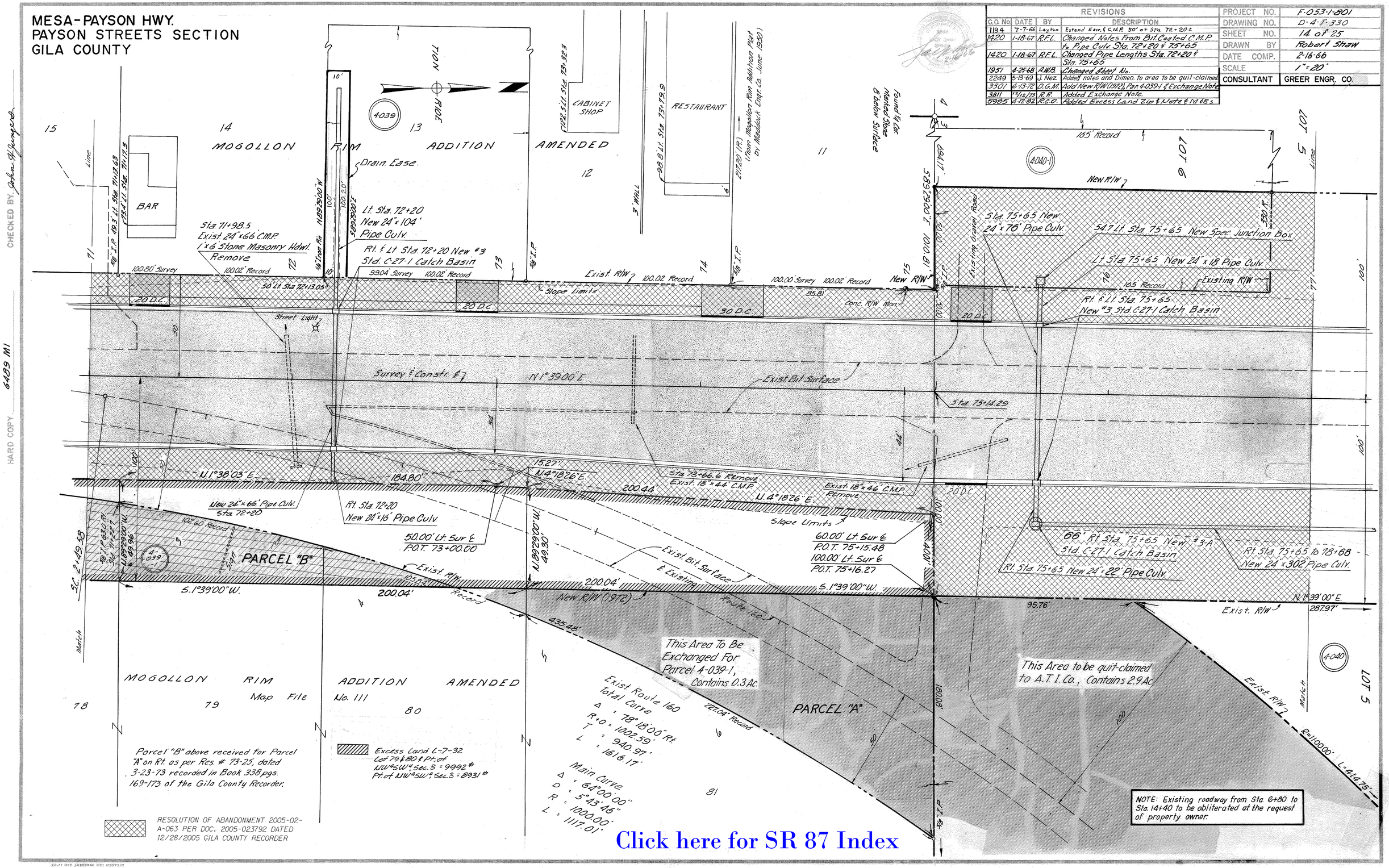

Click here for SR 87 Index

HARD COPY 6489 MI
CHECKED BY

MESA-PAYSON HWY.
PAYSON STREETS SECTION
GILA COUNTY

REVISIONS			
C.O. No.	DATE	BY	DESCRIPTION
1161	6-8-66	O.L.	Relocate End Constr. Proj. Sta. 80+00
1420	1-18-67	R.F.L.	Changed Length of Pipe Culv & Drew Arrow to C.B. Sta. 78+68. Changed Exist. C.M.P. From Remove to Plug Ends with Conc. Changed Pipe Culv. Note Sta. 82+48. Added Note Rt. Sta. 79+
1951	4-25-68	A.W.B.	Changed Sheet No.
2249	5-13-69	J. Nez	Changed new R/W from 75' to 100' and added Access Control zip and Dimen. SE'ly R/W lines.
"	"	"	

PROJECT NO.	F-053-1-801
DRAWING NO.	D-4-T-330
SHEET NO.	15 of 25
DRAWN BY	Robert Shaw
DATE COMP.	2-16-66
SCALE	1"=20'
CONSULTANT	GREER ENGR. CO.

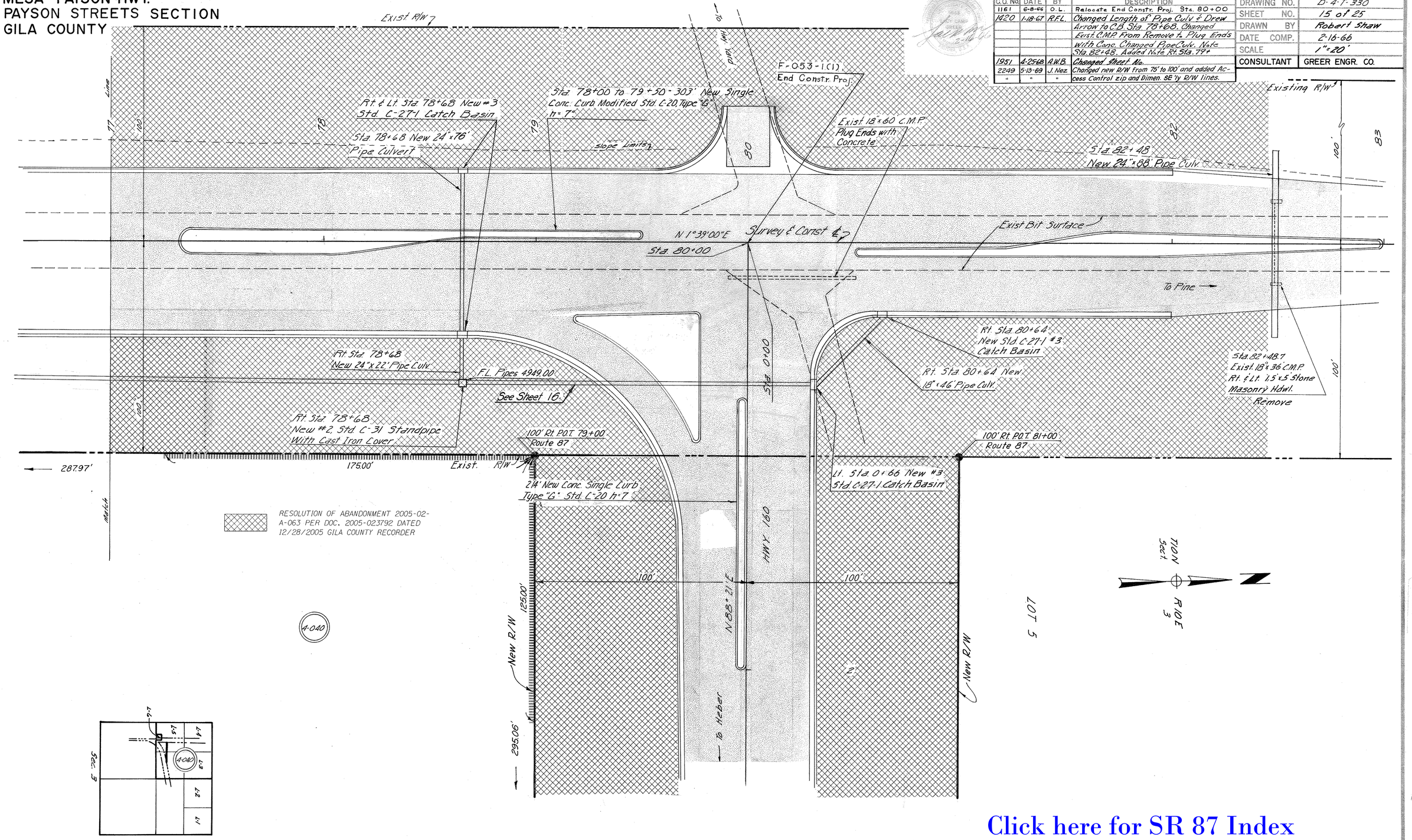

Click here for SR 87 Index

CHECKED BY John H. Gungers

HARD COPY 6489 M1

MESA-PAYSON HWY.
PAYSON STREETS SECTION
GILA COUNTY

Click here for SR 87 Index

REVISIONS			
C.O. No.	DATE	BY	DESCRIPTION
1420	1-18-67	R.E.L.	Added Pipe Culv. Note Sta. 0+66
1493	3-17-67	D.M.V.	Added Note to Par. 4-040
1951	4-24-68	A.W.B.	Changed Sheet No.
2249	4-17-69	J. Nez	Changed New R/W Rte. 160 from 75' to 100' Rt. & Lt. P.O.T.
"	"	"	1+00 to P.T. 12+61.44; deleted note and added access
"	"	"	control in triangular area: Rt. P.O.T. 1+00 Rte. 160,
"	"	"	added notes at bottom of sheet and added "Excess
"	"	"	R/W" zip to portion Exist. R/W Rte. 160. Added
"	"	"	metes and bounds around area to be quit-claimed.

PROJECT NO.	F-053-1-801
DRAWING NO.	D-4-T-330
SHEET NO.	16 of 25
DRAWN BY	Robert Shaw
DATE COMP.	2-16-66
SCALE	1"=50'
CONSULTANT	GREER ENGR. CO.

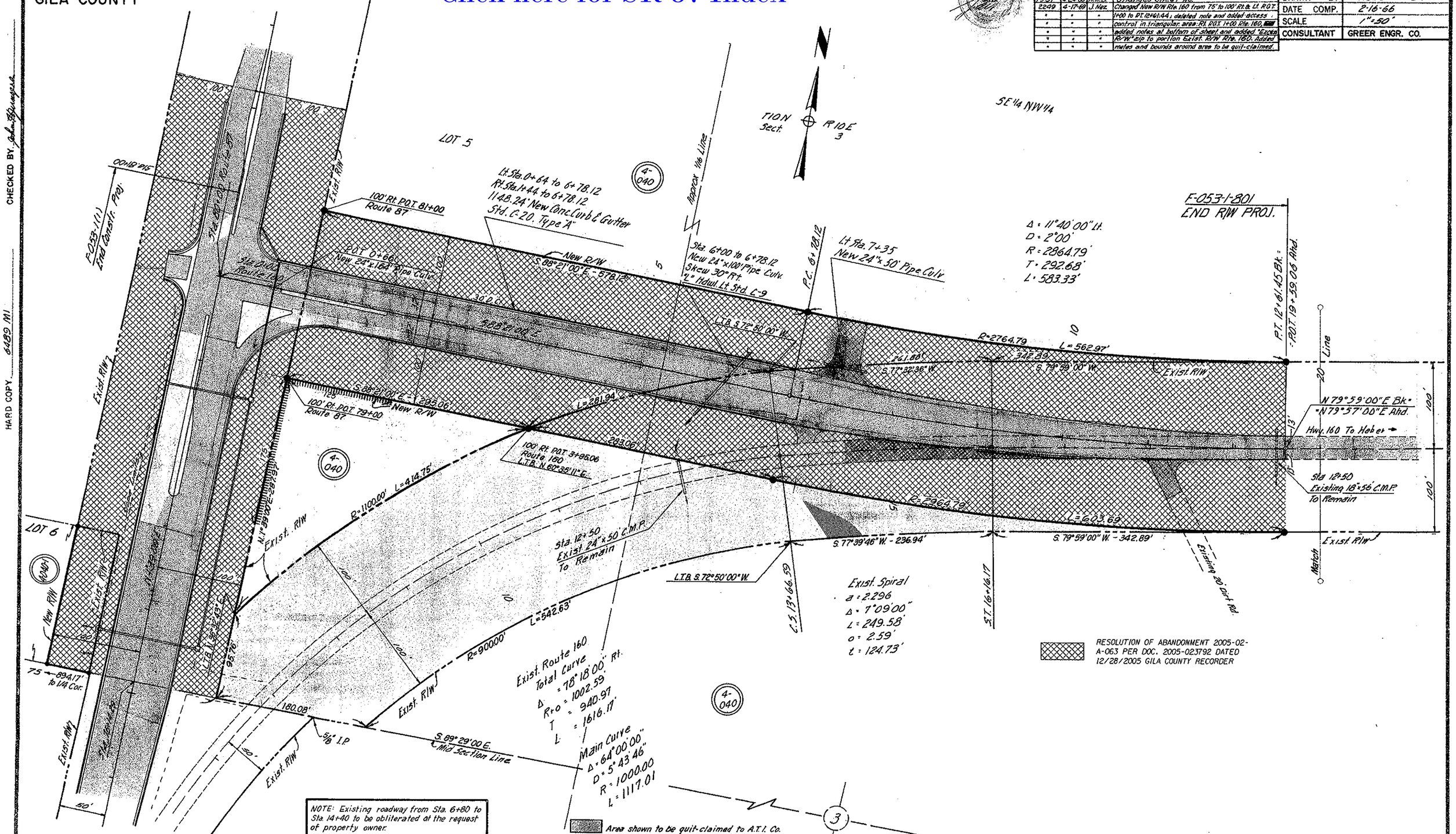

RESOLUTION OF ABANDONMENT 2005-02-A-063 PER DOC. 2005-023792 DATED 12/28/2005 GILA COUNTY RECORDER

NOTE: Existing roadway from Sta. 6+80 to Sta. 14+40 to be obliterated at the request of property owner.

Area shown to be quit-claimed to A.T.I. Co. containing 2.9 Ac.

CHECKED BY John Sturgess

HARD COPY 6489 MI

MESA - PAYSON HWY.
PAYSON STREETS SECTION
GILA COUNTY

REVISIONS			
C.O. No.	DATE	BY	DESCRIPTION
1951	4-24-68	A.W.B.	Added this Sheet
2758	11-4-70	W.H.T.	Added Parcel 4-122

PROJECT NO.	F-053-1-801
DRAWING NO.	D-4-T-330
SHEET NO.	17 of 25
DRAWN BY	A.W. Brooks.
DATE COMP.	4-24-68
SCALE	1"=50'

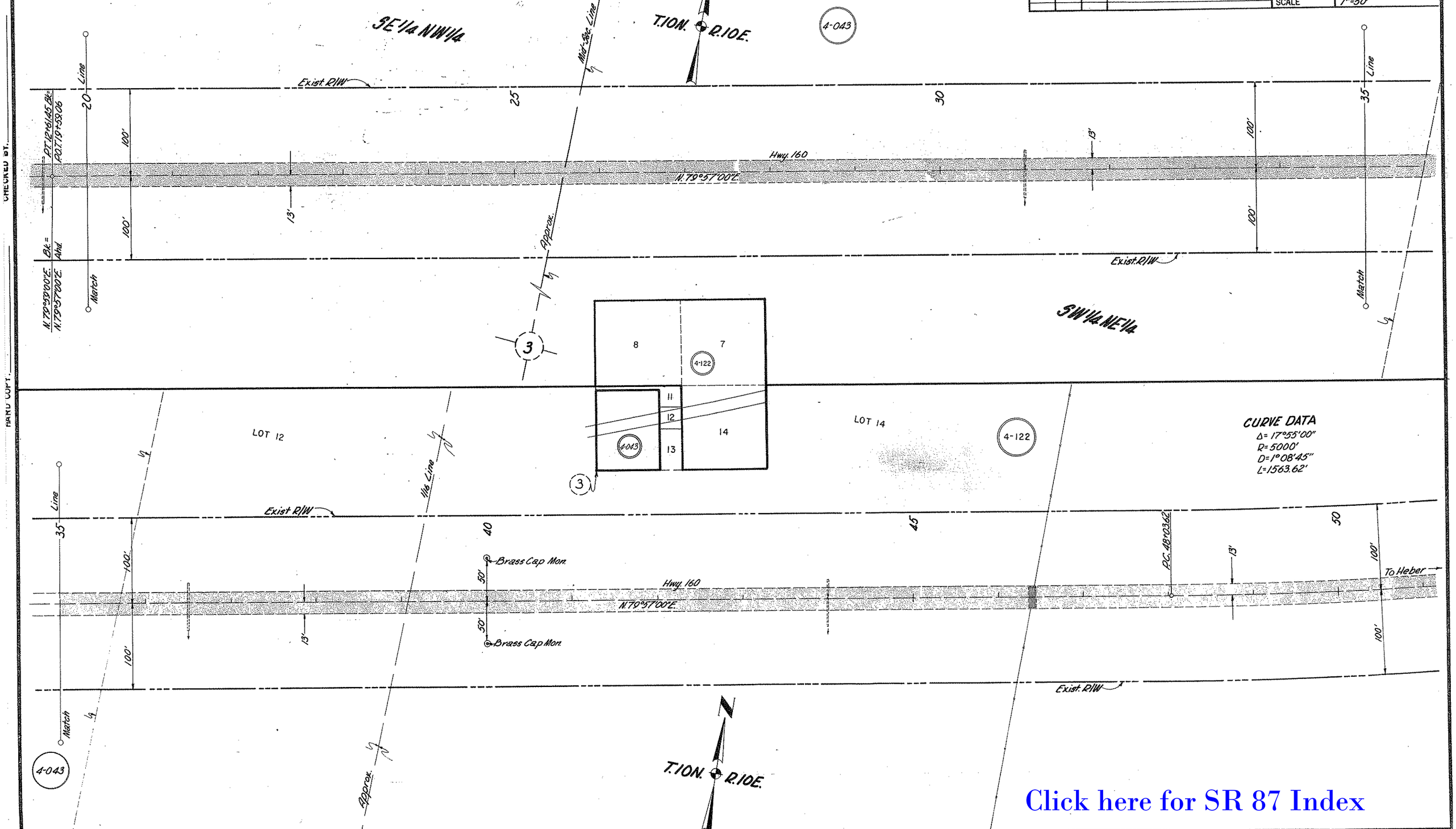

Click here for SR 87 Index