FED. ROAD DIVISION	STATE	PROJECT NUMBER	SHEET NUMBER	TOTAL SHEETS	FINALIZED PLANS
7	ARIZ.	F-053-1-602	1	29	

DRAWING NUMBER	D-7-T-729

FINALIZED

STATE OF ARIZONA
STATE HIGHWAY DEPARTMENT



RIGHT OF WAY PLAN OF THE
MESA-PAYSON HWY.
STATE HIGHWAY
PROJECT NO. F-053-1-602
MARICOPA
COUNTY

Click here for SR 87 Index

FINALIZATION REVIEW PLANS
As-Built Review: N/A (No Construction Proj.)
Parcel Review: Ray Ellis 6-30-75
Finalization: Rwalley
Supervisor, R/W Plans:
Change Order No: 4295
To Administration Division:
RETAIN THIS PRINT UNTIL:

APPROVED IN ACCORDANCE WITH
ARIZONA DEPARTMENT OF TRANSPORTATION BOARD
RESOLUTION 2003-06-A-032 DATED 07/28/03
—"— 2003-08-A-50 —"— 08/19/03

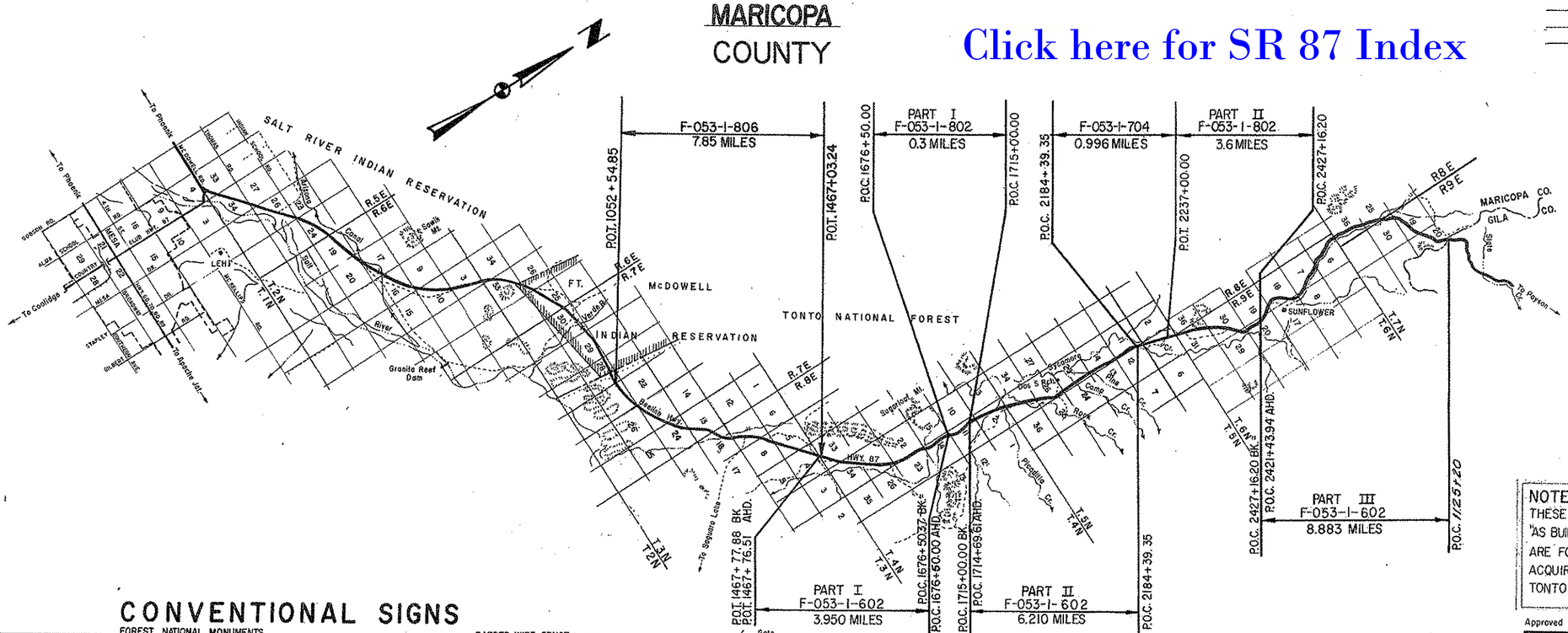

NOTE:
THESE PLANS WERE PREPARED FROM "AS BUILT" FOREST SERVICE PLANS AND ARE FOR THE EXPRESS PURPOSE OF ACQUIRING RIGHTS OF WAY FROM THE TONTO NATIONAL FOREST.

CONVENTIONAL SIGNS

HIGHWAY CENTER LINE (New) (Existing)
HIGHWAY R/W LINE (New) (Existing)
CONTROLLED ACCESS (Denied) (Open) (Existing)
R.R. R/W COMMON TO HIGHWAY R/W (Existing)
R.R. R/W LINE
TOWNSHIP AND RANGE LINE
SECTION LINE
1/4 LINE OR MID-SECTION LINE
1/16 LINE
PROPERTY LINE (not part of a Subdivision)
SUBDIVISION OR LOT LINE
ORIGINAL LOT LINE
STATE AND NATIONAL BOUNDARIES
COUNTY LINE
CITY LIMITS
LAND GRANTS BOUNDARIES

FOREST, NATIONAL MONUMENTS,
MILITARY BASES AND INDIAN RESERVATION
SURVEY MEANDER LINE
NEW R/W CONTROL POINT
EXISTING R/W MARKER
PARCEL NUMBER 7-001
RAILROAD TRACK
POWER LINE
POWER TRANSMISSION LINE
TELEPHONE LINE
COMBINATION TELEPHONE AND POWER LINE
UNDERGROUND TELEPHONE CABLE
WATER LINE
GAS LINE
SEWER LINE (Show size of line in alternate spaces)
STORM DRAIN
CHAIN LINK FENCE

BARBED WIRE FENCE (call out type)
STREET LIGHT
WATER METER
WATER VALVE
DOWN GUY
FIRE HYDRANT
GAS METER
GAS VALVE
MANHOLE (existing)
ROAD (existing)
PROPERTY ANCHOR BARS
PROPERTY LIMITS ARROWS
CANAL, CHANNEL OR DITCH
BRIDGE
BOX CULVERTS
CATTLE GUARD
RIVER
PIPE CULVERTS (New) (Existing)
DYKE

Gate on extended arm

Approved
J. B. Mertz 6-27-72
DEPUTY STATE ENGINEER DATE

ARIZONA STATE HIGHWAY COMMISSION
Approved for Right of Way Acquisition in accordance with Resolution Number 61-14 dated 6-26-60 & 6-10-66
William N. Price State Highway Engineer

For [signature] 6-27-72
CHIEF DEPUTY STATE ENGINEER DATE

U. S. DEPARTMENT OF TRANSPORTATION
FEDERAL HIGHWAY ADMINISTRATION
BUREAU OF PUBLIC ROADS
Approved:

DIVISION ENGINEER DATE

MESA-PAYSON HWY
RESERVATION BOUNDARY-GILA Co. LINE
MARICOPA COUNTY

Click here for SR 87 Index

REVISIONS			
C.O. No.	DATE	BY	DESCRIPTION
3578	6-1-73	C.G.	Rev. Net area & Total sh. no.
1295	7-7-75	C.G.	FINALIZED

PROJECT NO.	F-053-1-602
DRAWING NO.	D-7-T-729
SHEET NO.	2 of 29
DRAWN BY	S. LANE
DATE COMP.	
SCALE	NO SCALE

FINALIZED

NOTE: THESE PLANS WERE PREPARED FROM "AS BUILT" FOREST SERVICE PLANS AND ARE FOR THE EXPRESS PURPOSE OF ACQUIRING RIGHTS OF WAY FROM THE TONTO NATIONAL FOREST

OWNERSHIP RECORD										ACQUISITION RECORD				
PARCEL NUMBER	OWNER	DESCRIPTION	TOTAL AREA	AREA REQUIRED GROSS INCLUDING EXISTING R/W	AREA REQUIRED NET EXCLUDING EXISTING R/W	EASEMENT AREA	REMAINDER LEFT	REMAINDER RIGHT	SHEET NUMBER	COMMISSION APPROVAL	TYPE & DATE OF INSTRUMENT	RECORDED DATE	RECORDED BOOK	RECORDED PAGE
7-2051	FHWA (D.O.T.)	Pt. of T. 4N, R.8E; T. 5N., R8E; T.6N, R9E; T.7N, R8E; & T.7N, R.9E., G.&S.R.M.			~~478.54~~ 466.2 Ac.				3-29	8-9-74	DEED 6-24-74	8-16-74	10788	840-73

CHECKED BY

HARD COPY

FED ROAD DIV. NO.	STATE	PROJ. NO.	SHEET NO	TOTAL SHEETS	AS BUILT
7	ARIZ	S 338 (1)	17	34	Modified 10-13-5

ARIZONA HIGHWAY DEPARTMENT
PROJECT F-053-1-602
MESA - PAYSON HIGHWAY
Reservation Bdry. — Gila Co. Line
Drawing No. D-7-T-729
Sheet 3 of 29

Revised 6-1-73 by
C.O. #3578

CO 4295 7-7-5

MARICOPA COUNTY

T4N R8E

End R/W Project
F-053-1-806

Begin R/W Project
F-053-1-602
PART I

Δ = 10°-54'-30" Lt.
D = 0°-30'
R = 11459.16
T = 1094.14
L = 2181.67
Super = 0.015

7-2051

P.O.T. 1449+98.98

P.T. 1459+67.40

P.O.C. 1467+77.82 Bk. = P.O.C. 1467+76.51 Ahd.

Brg. Equa. N0°01'59"W Bk. = N0°05'05"W Ahd.

L.T.B. = N 43°42'16"E

702.85'

N 47°-45'-00"E

New R/W

1455 1460 1465 1470 1475 1480

100 100 100 100

1/4 Cor. Fnd. Br. Cap. Mkd. 1966

33 34 27 28

NOTE:
THESE PLANS WERE PREPARED FROM "AS BUILT" FOREST SERVICE PLANS AND ARE FOR THE EXPRESS PURPOSE OF ACQUIRING RIGHTS OF WAY FROM THE TONTO NATIONAL FOREST

Click here for SR 87 Index

FED ROAD DIV. NO	STATE	PROJ NO	SHEET NO	TOTAL SHEETS	AS BUILT
7	ARIZ	S 338 (1)	18	34	Modified 10-13-5

MARICOPA COUNTY

7-2051

P.T. 1481+49.02

New R/W

N 36°-30'-30" E

New R/W

1480 1485 1490 1495 1500 1505 1510

100 100 100 100

MARICOPA COUNTY

FED ROAD DIV NO	STATE	PROJ NO	SHEET NO	TOTAL SHEETS	AS BUILT
7	ARIZ	S 338 (1)	14	14	

NOTE
THESE PLANS WERE PREPARED FROM U.S. FOREST SERVICE PLANS AND ARE FOR THE EXPRESS PURPOSE OF ACQUIRING RIGHTS OF WAY ON THE TONTO NATIONAL FOREST

ARIZONA HIGHWAY DEPARTMENT
PROJECT F-053-1-602
MESA – PAYSON HIGHWAY
Reservation Bdry. — Gila Co Line
Drawing No D-7-T-729
Sheet 4 of 29

Revised 6-1-73 per C.O.#357B

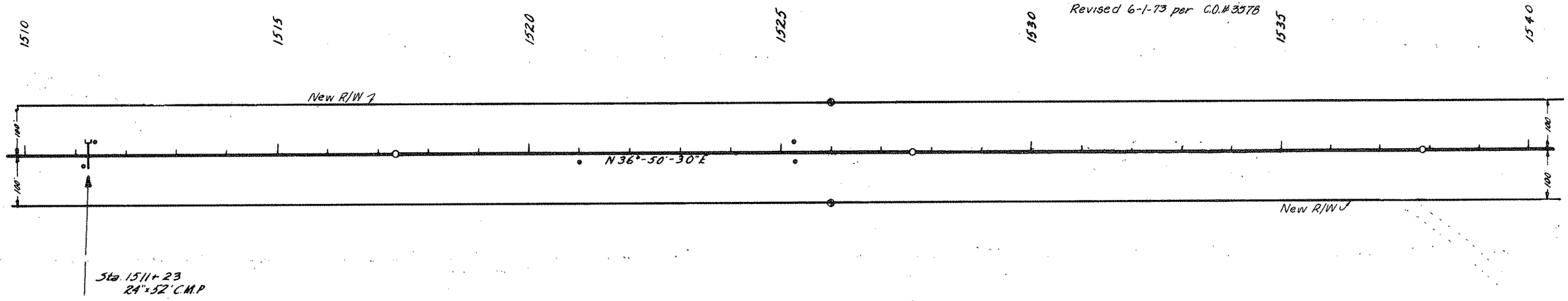

Click here for SR 87 Index

MARICOPA COUNTY

T. 4 N., R. 8 E., G. & S. R. B. & M.

FED ROAD DIV NO	STATE	PROJ NO	SHEET NO	TOTAL SHEETS	AS BUILT
7	ARIZ.	S 338 (1)	5	17	

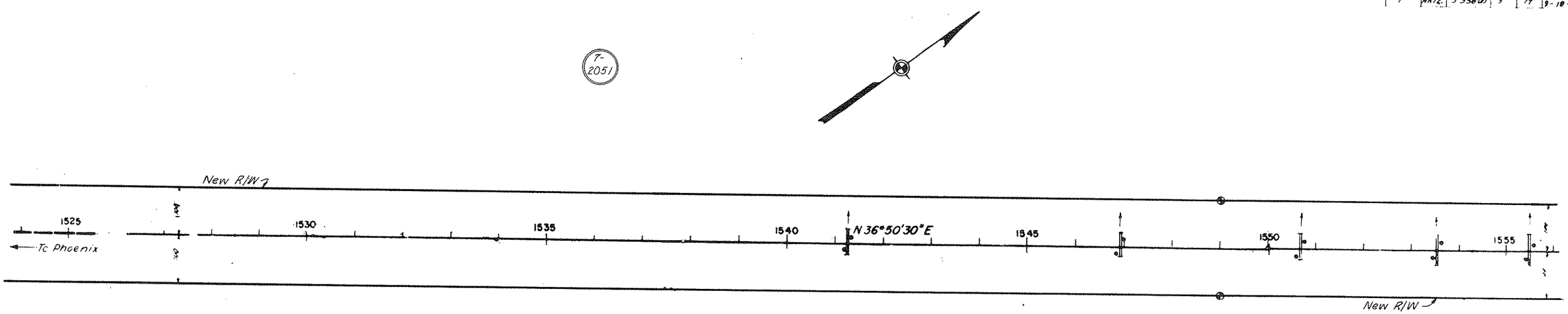

TONTO NATIONAL FOREST

MARICOPA COUNTY

T.4N., R.8E., G.&S.R. B.&M.

Revised 6-1-73 per C.O. # 3578

7-2051

ARIZONA HIGHWAY DEPARTMENT
PROJECT F-053-1-602
MESA - PAYSON HIGHWAY
Reservation Bdry — Gila Co. Line
Drawing No. D-7-T-729
Sheet 5 of 29

NOTE
THESE PLANS WERE PREPARED FRO
"AS BUILT" FOREST SERVICE PLANS AN
ARE FOR THE EXPRESS PURPOSE OF
ACQUIRING RIGHTS OF WAY FROM T
TONTO NATIONAL FOREST

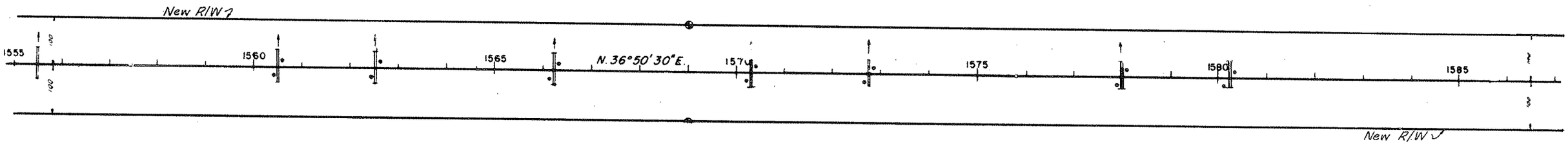

PROFILE

TONTO NATIONAL FOREST

MARICOPA COUNTY

T.4N., R.8E., G.&S.R. B.&M.

FED. ROAD DIV. NO.	STATE	PROJ. NO.	SHEET NO.	TOTAL SHEETS
7	ARIZ.	S 938(1)	5	17

7-2051

Δ- 67°10'
Ts- 2738.03'

Δc- 64°46'
Dc- 1°26'
Rc- 3997.38'
Lc- 4518.60'

Δs- 1°12'
Ls- 167.44'
a- 0.856

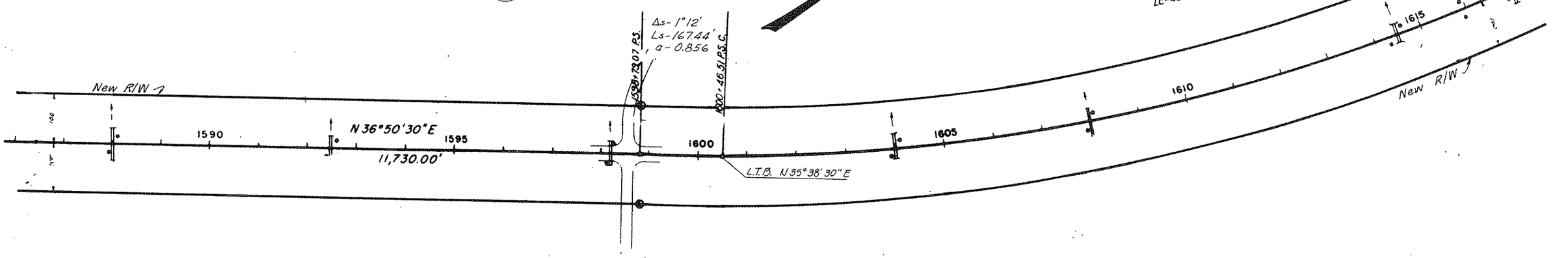

PROFILE

TONTO NATIONAL FOREST

Click here for SR 87 Index

MARICOPA COUNTY

T. 4N., R. 8E., G.&S.R. B.&M.

NOTE
THESE PLANS WERE PREPARED FROM "AS BUILT" FOREST SERVICE PLANS AND ARE FOR THE EXPRESS PURPOSE OF ACQUIRING RIGHTS OF WAY FROM THE TONTO NATIONAL FOREST

Revised 6-1-73 per C.O. # 3578

ARIZONA HIGHWAY DEPARTM
PROJECT F-053-1-602
MESA - PAYSON HIGHWAY
Reservation Bdry — Gila Co Line
Drawing No D-7-T-729
Sheet 6 of 29

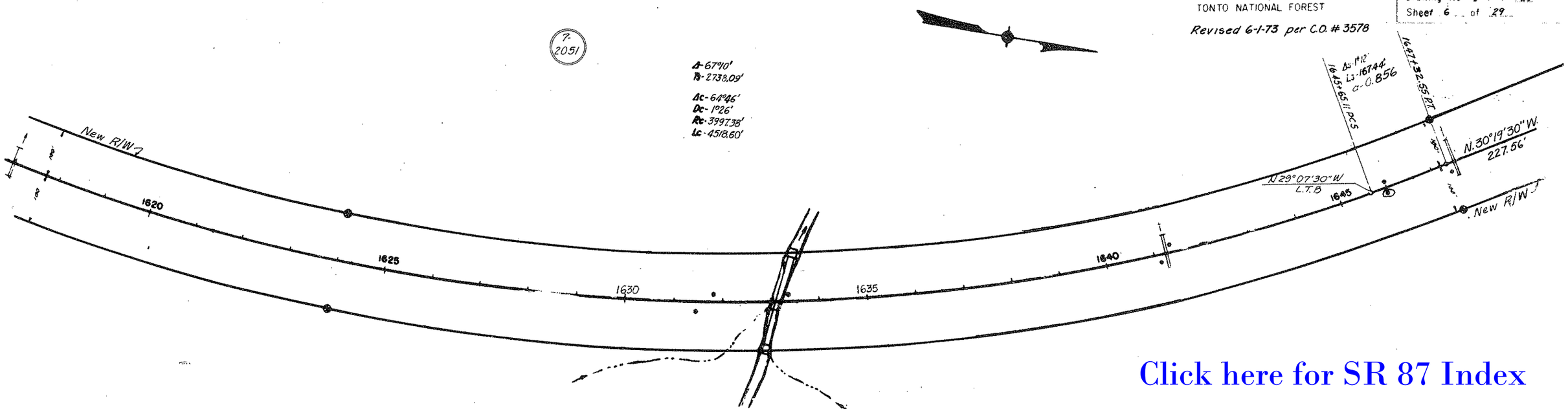

Click here for SR 87 Index

TONTO NATIONAL FOREST

MARICOPA COUNTY

T. 4N., R. 8E., G.&S.R. B.&M.

FED. ROAD DIV. NO.	STATE	PROJ. NO.	SHEET NO.	TOTAL SHEETS
7	ARIZ.	S 338(3)	7	17

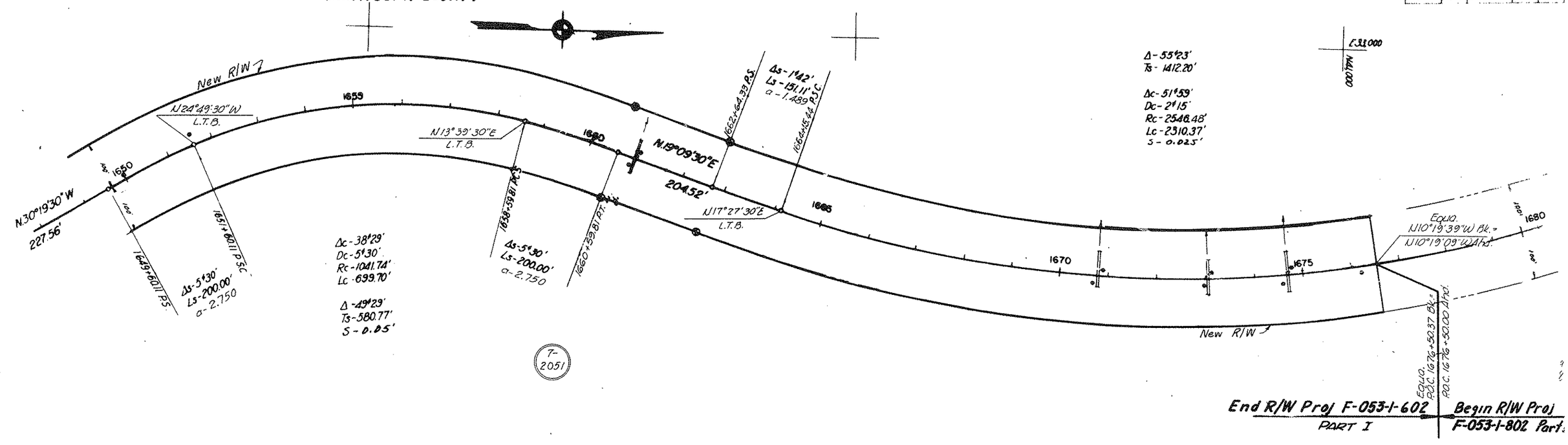

End R/W Proj F-053-1-602 PART I

Begin R/W Proj F-053-1-802 Part

TONTO NATIONAL FOREST

MARICOPA COUNTY

T. 4N., R. 8E., G. & S.R. B. & M.

NOTE:
THESE PLANS WERE PREPARED FROM "AS BUILT" FOREST SERVICE PLANS AND ARE FOR THE EXPRESS PURPOSE OF ACQUIRING RIGHTS OF WAY FROM THE TONTO NATIONAL FOREST

ARIZONA HIGHWAY DEPARTMENT
PROJECT F-053-1-602
MESA – PAYSON HIGHWAY
Reservation Bdry. — Gila Co Line
Drawing No D-7-T-729
Sheet 7 of 29
Revised 6-1-73 per C.O.# 3578

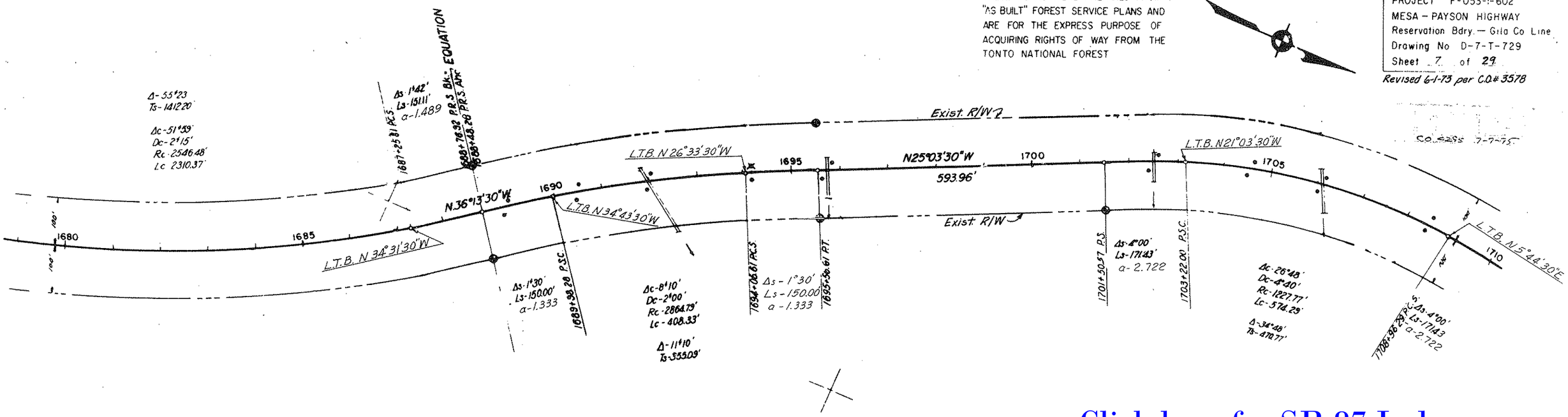

C.O. 4295 7-7-75

Click here for SR 87 Index

TONTO NATIONAL FOREST

MARICOPA COUNTY

T. 4N., R. 8E., G. & S.R. B. & M.

FED. ROAD DIV. NO.	STATE	PROJ. NO.	SHEET NO.	TOTAL SHEETS	AS BUILT
7	ARIZ.	S338(4)	9	19	9-19-57

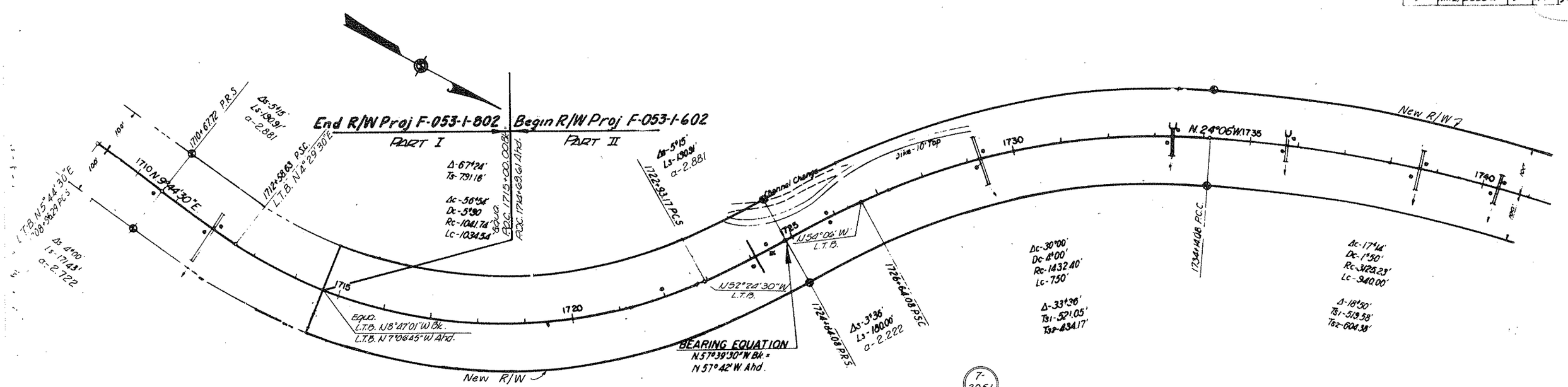

7-2051

TONTO NATIONAL FOREST

T. 4 N., R. 8 E., G. & S. R. B. & M.

MARICOPA COUNTY

NOTE:
THESE PLANS WERE PREPARED FROM "AS BUILT" FOREST SERVICE PLANS AND ARE FOR THE EXPRESS PURPOSE OF ACQUIRING RIGHTS OF WAY FROM THE TONTO NATIONAL FOREST

ARIZONA HIGHWAY DEPARTMENT
PROJECT F-053-1-602
MESA – PAYSON HIGHWAY
Reservation Bdry. — Gila Co. Line
Drawing No. D-7-T-729
Sheet 8 of 29

Revised 6-1-73 per C.O. # 3678

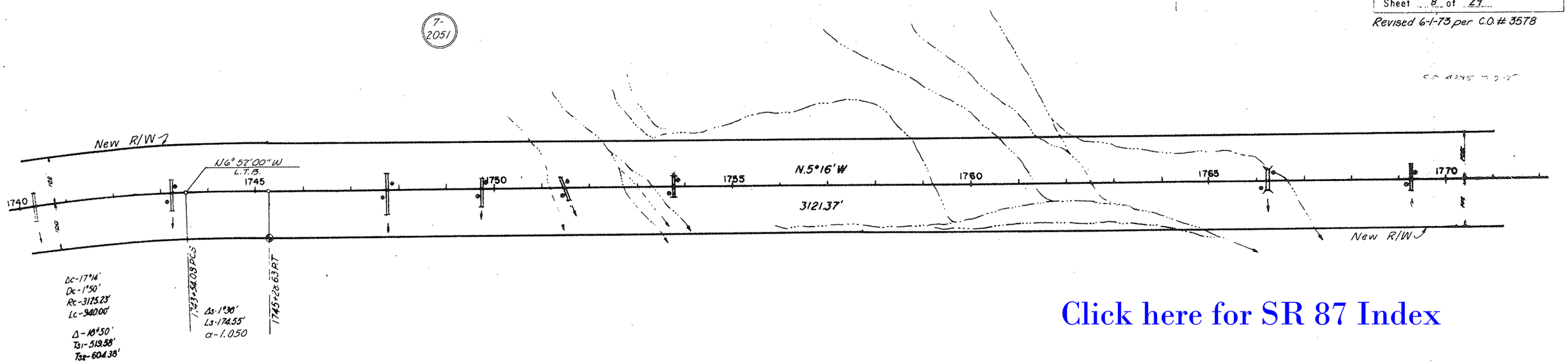

Click here for SR 87 Index

TONTO NATIONAL FOREST

T. 4 N., R. 8 E.

MARICOPA COUNTY

G. & S. R. B. & M.
(Township Line crossing ℄ in this vicinity not located)

T. 5 N., R. 8 E.

FED. ROAD DIV. NO.	STATE	PROJ. NO.	SHEET NO.	TOTAL SHEETS	AS BU
7	ARIZ.	S.3.38(3)	11	19	9-19-

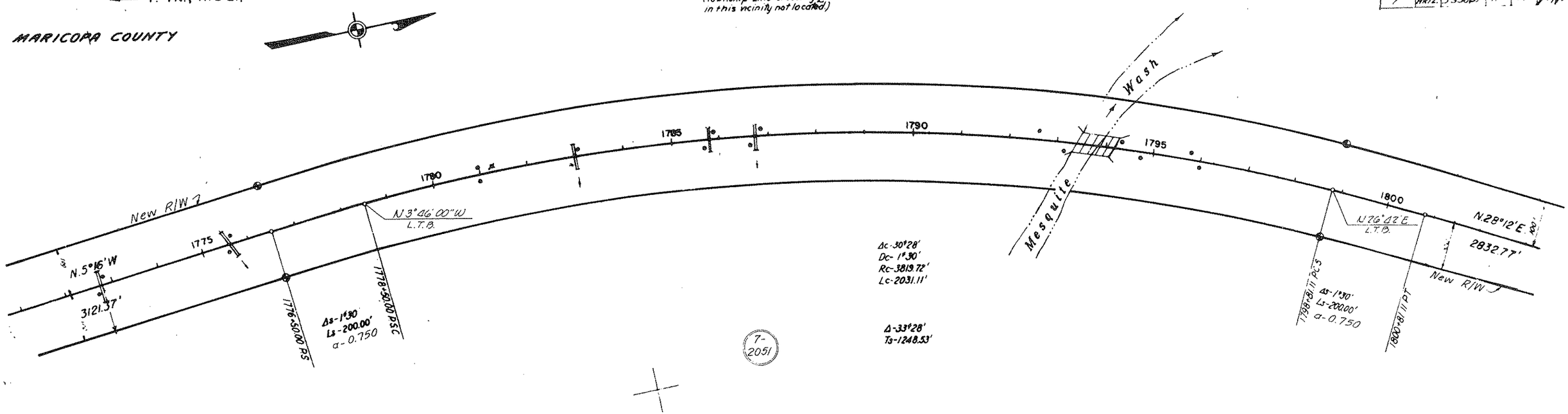

TONTO NATIONAL FOREST

FED. ROAD DIV. NO.	STATE	PROJ. NO.	SHEET NO.	TOTAL SHEETS	REF. DWG.
7	ARIZ.	S 559(4)	3	26	D-6-68

C.O. 4295 2-7-75

T.5N., R.8E., G.&S.R. B.&M.

MARICOPA COUNTY

NOTE:
THESE PLANS WERE PREPARED FROM "AS BUILT" FOREST SERVICE PLANS AND ARE FOR THE EXPRESS PURPOSE OF ACQUIRING RIGHTS OF WAY FROM THE TONTO NATIONAL FOREST

Revised 6-1-73 per C.O.#3578

ARIZONA HIGHWAY DEPARTMENT
PROJECT F-053-1-602
MESA - PAYSON HIGHWAY
Reservation Bdry. — Gila Co. Line
Drawing No. D-7-T-729
Sheet 9 of 29

7-2051

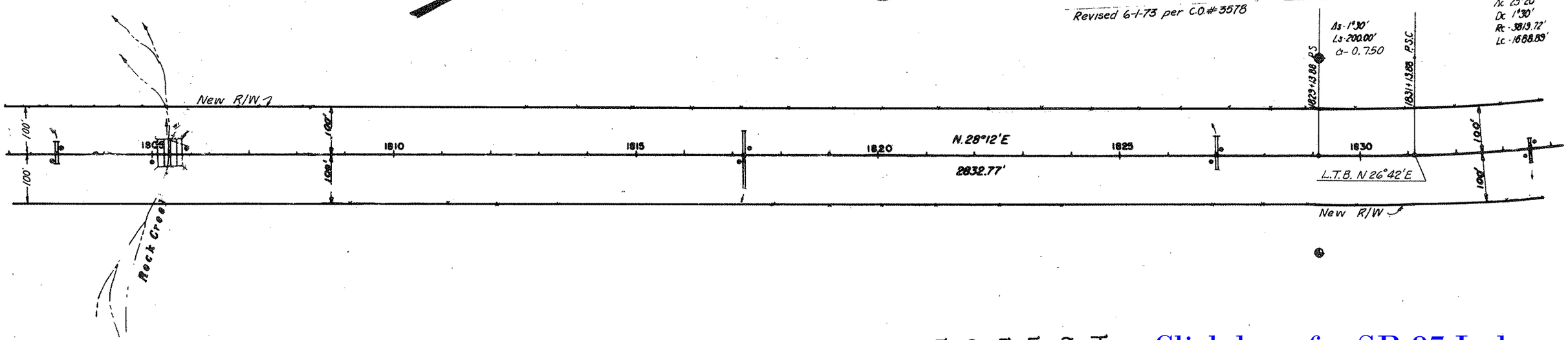

TONTO NATIONAL FOREST

T.5N., R.8E., G.&S.R. B.&M.

7-2051

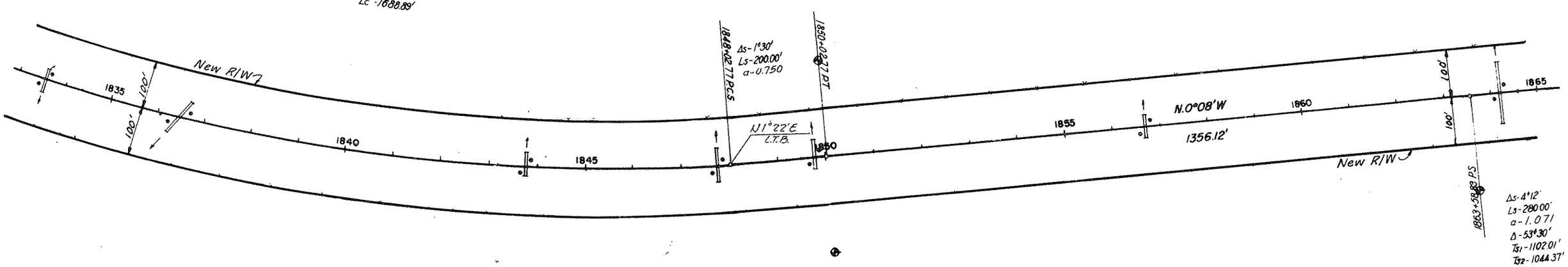

TONTO NATIONAL FOREST

Click here for SR 87 Index

COUNTY	STATE	PROJECT	SHEET NO	NO. SHEETS	AS BUILT
Maricopa	Arizona	S338(4)	5	26	Nov 1957 6-6-58

ARIZONA HIGHWAY DEPARTMENT
PROJECT F-053-1-602
MESA – PAYSON HIGHWAY
Reservation Bdry. — Gila Co. Line
Drawing No. D-7-T-729
Sheet 10 of 29
Revised 6-1-73 per C.O. #3578

NOTE:
THESE PLANS WERE PREPARED FROM "AS BUILT" FOREST SERVICE PLANS AND ARE FOR THE EXPRESS PURPOSE OF ACQUIRING RIGHTS OF WAY FROM THE TONTO NATIONAL FOREST

C.O. 7295 3-7-75

T.5N., R.8E., G.&S.R. B.&M.

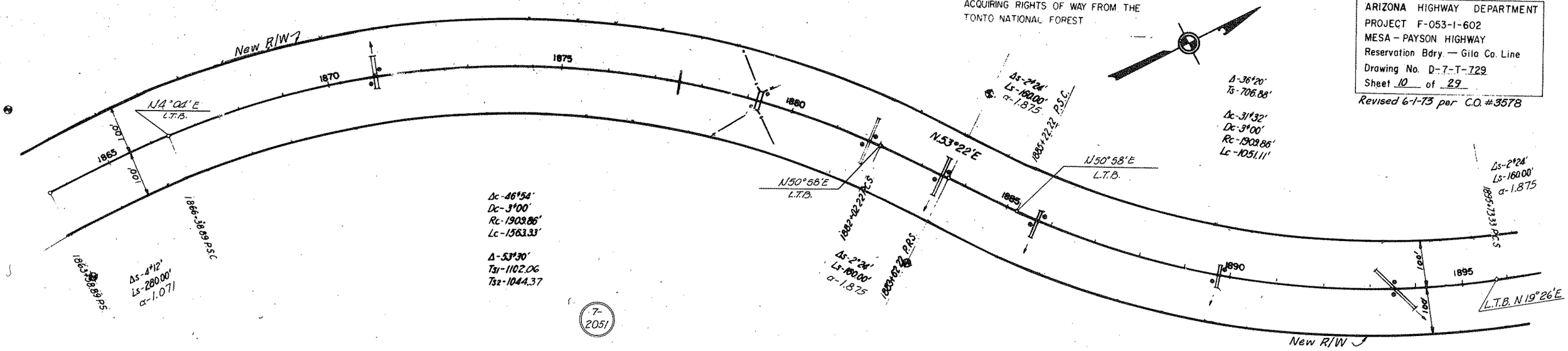

TONTO NATIONAL FOREST

Click here for SR 87 Index

T.5N., R.8E., G.&S.R. B.&M.



T.5N., R.8E., G.&S.R. B.&M.

NOTE:
THESE PLANS WERE PREPARED FROM "AS BUILT" FOREST SERVICE PLANS AND ARE FOR THE EXPRESS PURPOSE OF ACQUIRING RIGHTS OF WAY FROM THE TONTO NATIONAL FOREST

ARIZONA HIGHWAY DEPARTMENT
PROJECT F-053-1-602
MESA – PAYSON HIGHWAY
Reservation Bdry. — Gila Co Line
Drawing No. D-7-T-729
Sheet 11 of 29

Revised 6-1-73 per C.O.#3578

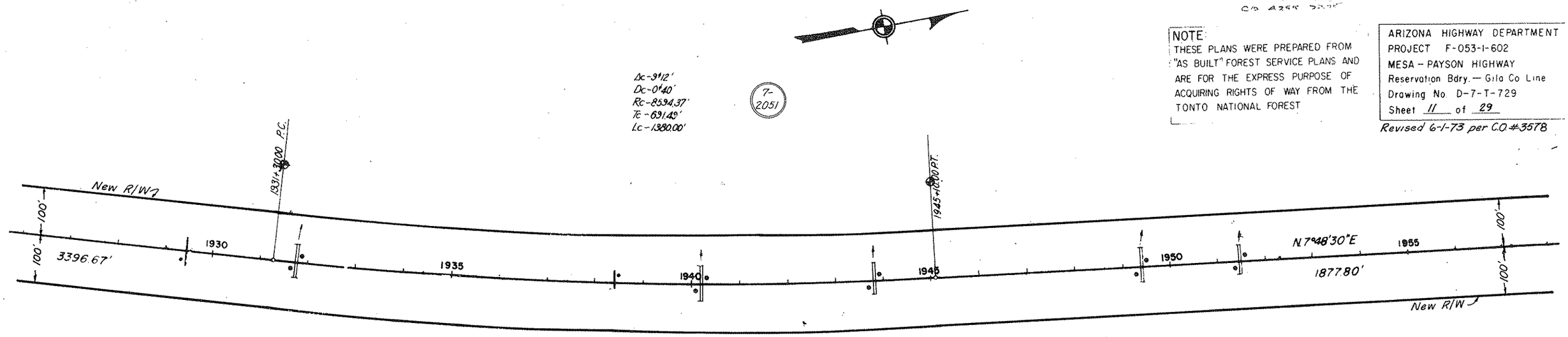

Click here for SR 87 Index

TONTO NATIONAL FOREST

T.5N., R.8E., G.&S.R. B.&M.

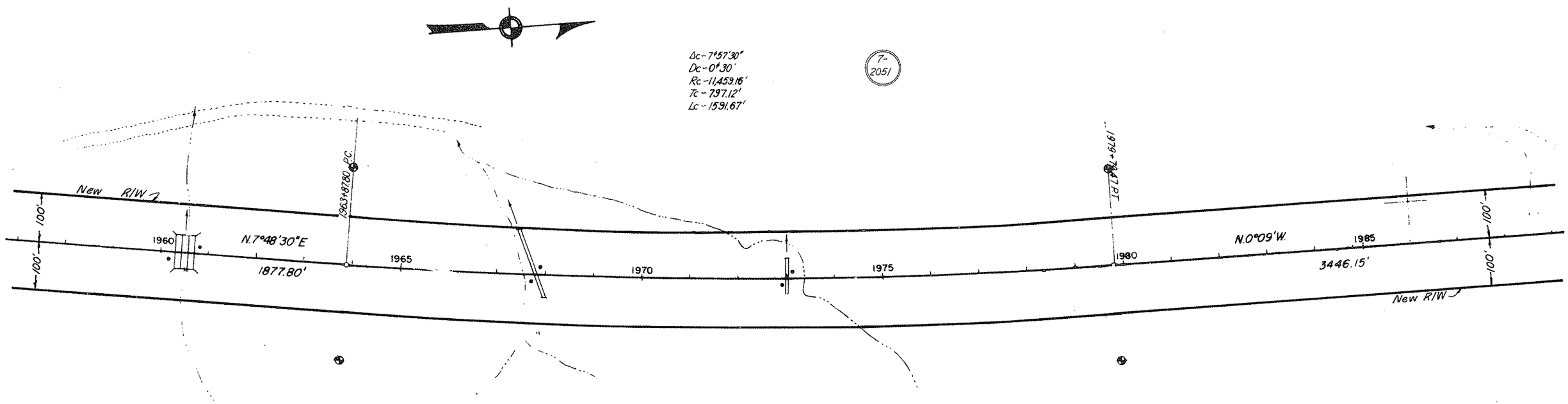

TONTO NATIONAL FOREST

T. 5N., R. 8E., G. & S.R. B. & M.

NOTE:
THESE PLANS WERE PREPARED FROM "AS BUILT" FOREST SERVICE PLANS AND ARE FOR THE EXPRESS PURPOSE OF ACQUIRING RIGHTS OF WAY FROM THE TONTO NATIONAL FOREST

ARIZONA HIGHWAY DEPARTMENT
PROJECT F-053-1-602
MESA – PAYSON HIGHWAY
Reservation Bdry. — Gila Co. Line
Drawing No. D-7-T-729
Sheet 12 of 29
Revised 6-1-73 per C.O. #3578

COUNTY	STATE	PROJECT	Sheet No.	Total Sheets
Gila	Arizona	S 338 (4)	9	26

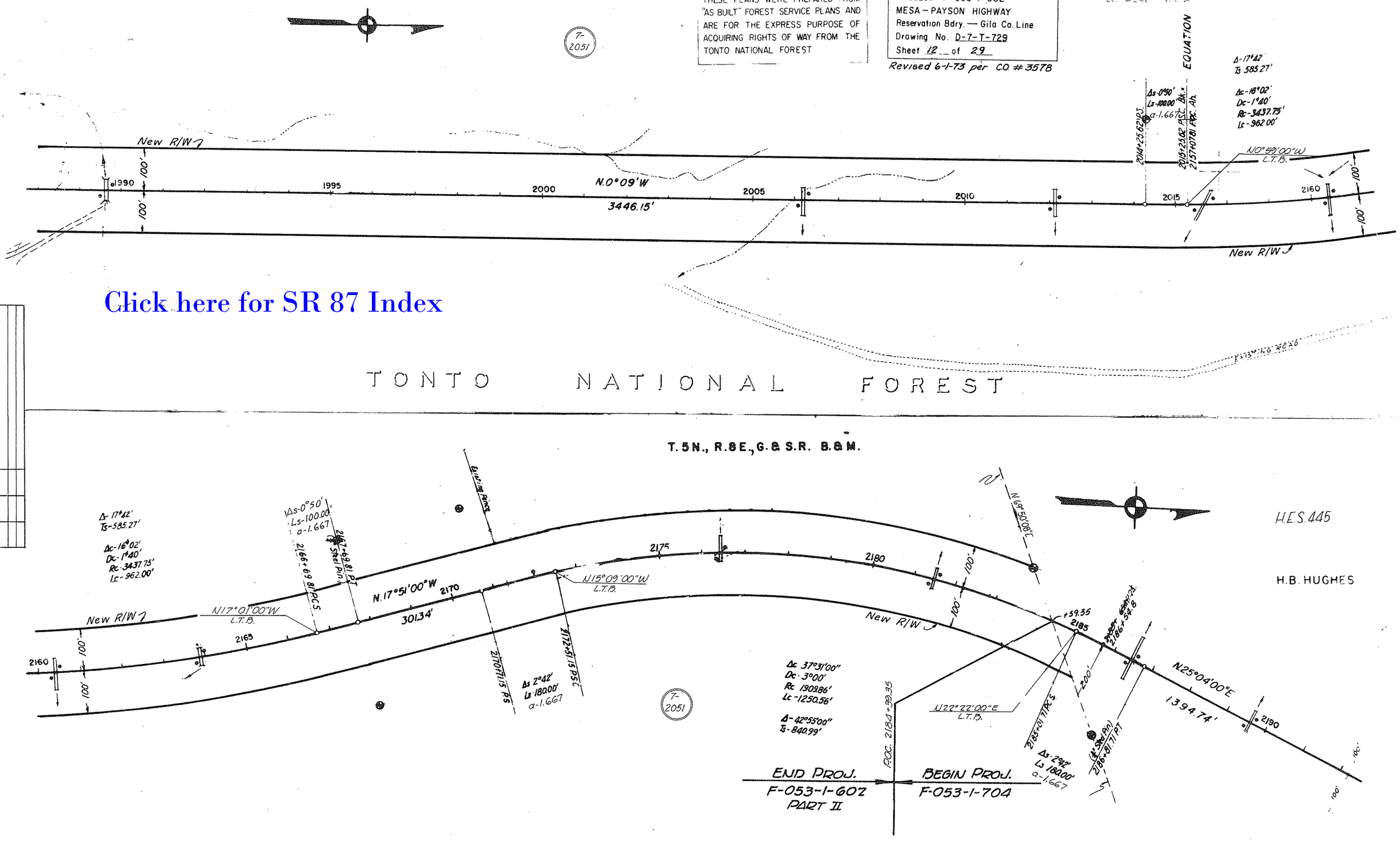

Click here for SR 87 Index

Revisions

Co. No.	Date	By	Description
3911	5-30-74	W.D.S.	Added Bar S Line H.E.S. 445 + Filed by H.E.S. 445

PROFILE

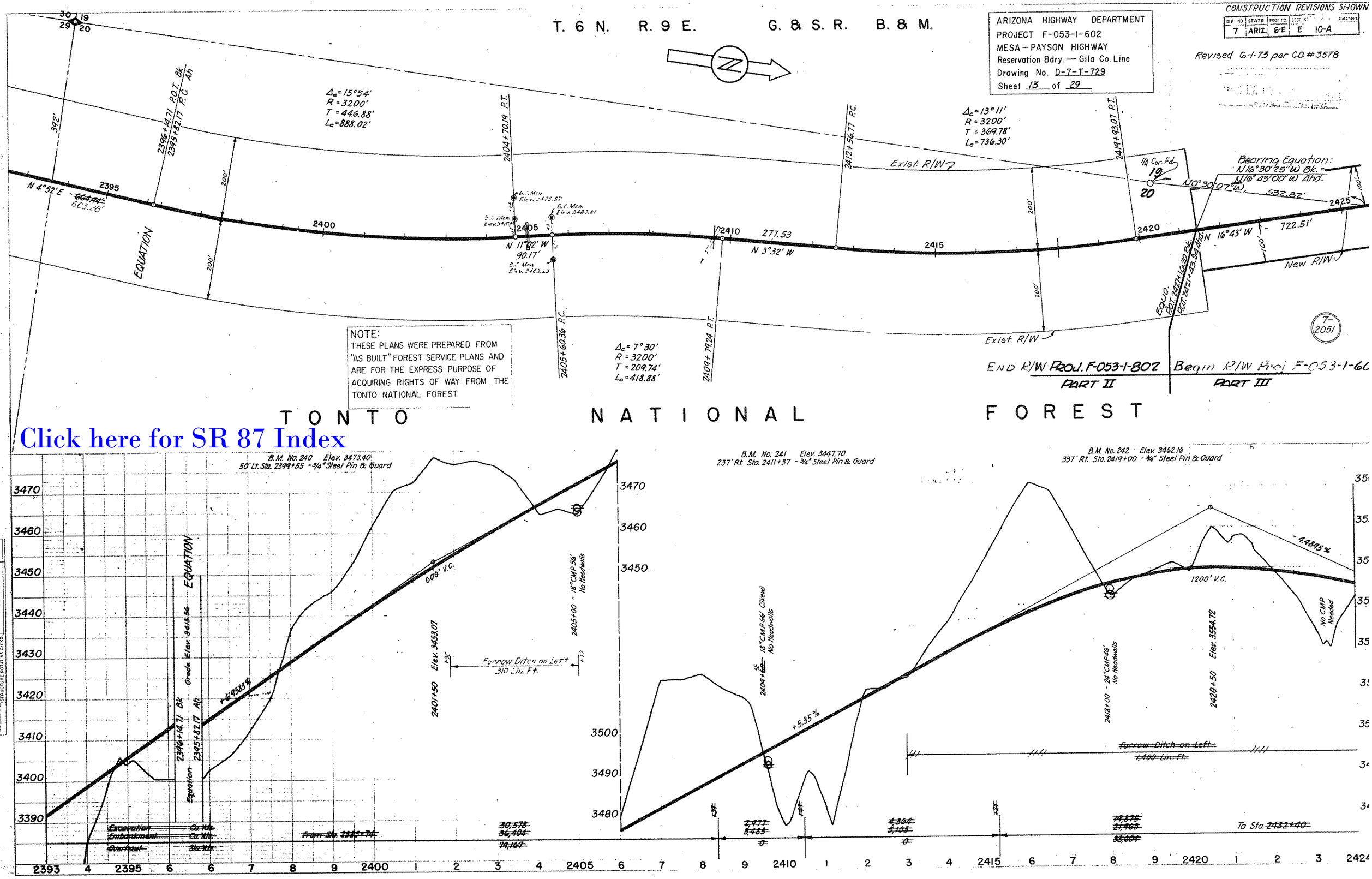

Click here for SR 87 Index

T. 6 N. R. 9 E. G. & S. R. B. & M.

Click here for SR 87 Index

CONSTRUCTION REVISIONS SHOWN

DIV. NO.	STATE	PROJ. NO.	SECT. NO.	Sheet No.	Total Sheets
7	ARIZ.	G-E	E	12-A	

Revised 6-1-73 per C.O.# 3578

ARIZONA HIGHWAY DEPARTMENT
PROJECT F-053-1-602
MESA - PAYSON HIGHWAY
Reservation Bdry. — Gila Co. Line
Drawing No. D-7-T-729
Sheet 14 of 29

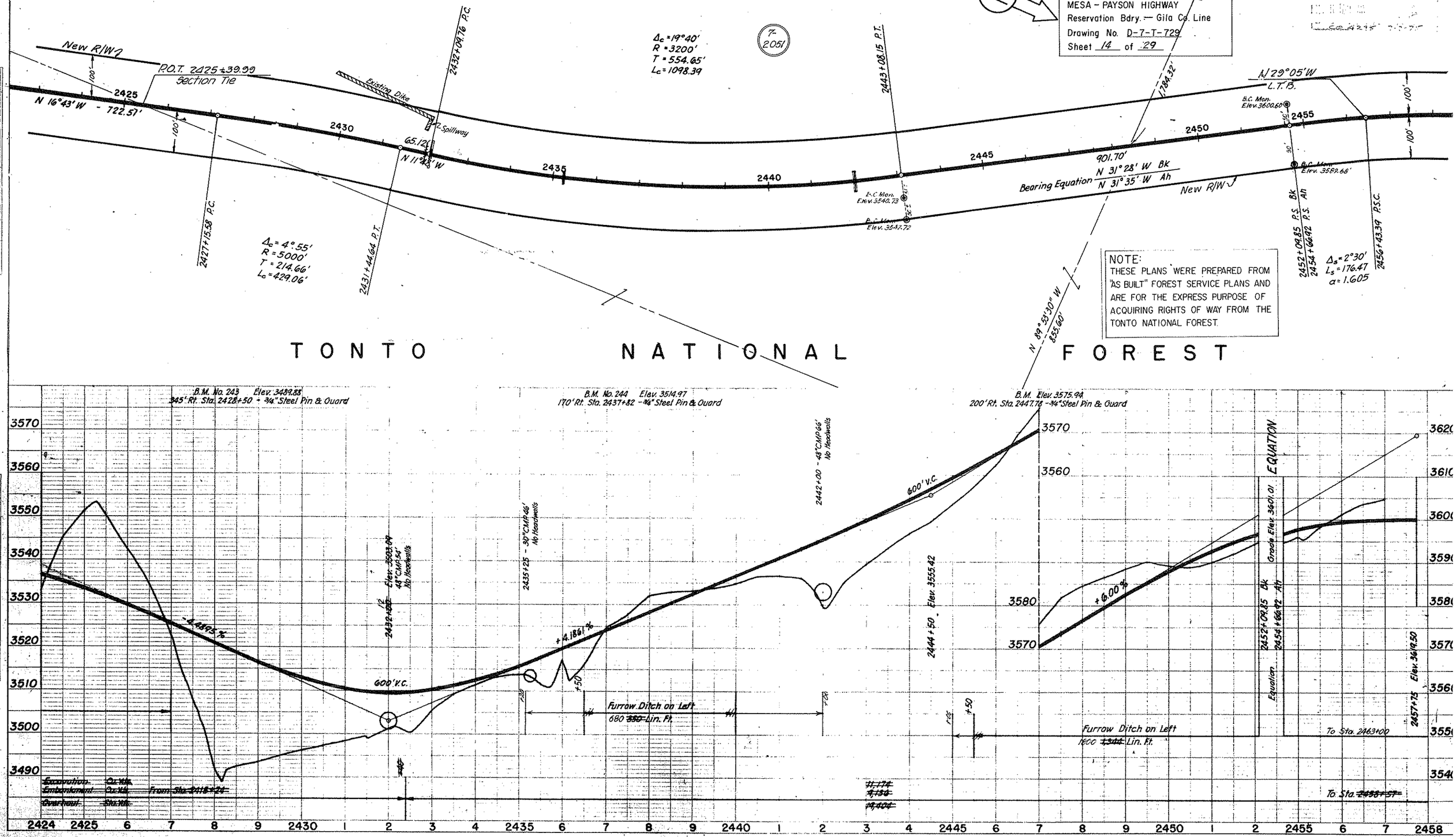

PLATE 1 - PLAN PROFILE

T.6N. R.9E. G.&S.R. B.&M.

TONTO

NATIONAL

FOREST

DIV. NO.	STATE	PROJ. NO.	SECT. NO.	Sheet No.	Total Sheets
7	ARIZ.	G-E	E	12	21

FINALIZE C.O. 4295 7-23-75

~~CONSTRUCTION REVISIONS SHOWN~~

ARIZONA HIGHWAY DEPARTMENT
PROJECT F-053-1-602
MESA - PAYSON HIGHWAY
Reservation Bdry. — Gila Co. Line
Drawing No. D-7-T-729
Sheet 15 of 29

Revised 6-1-73 per C.O. 3578

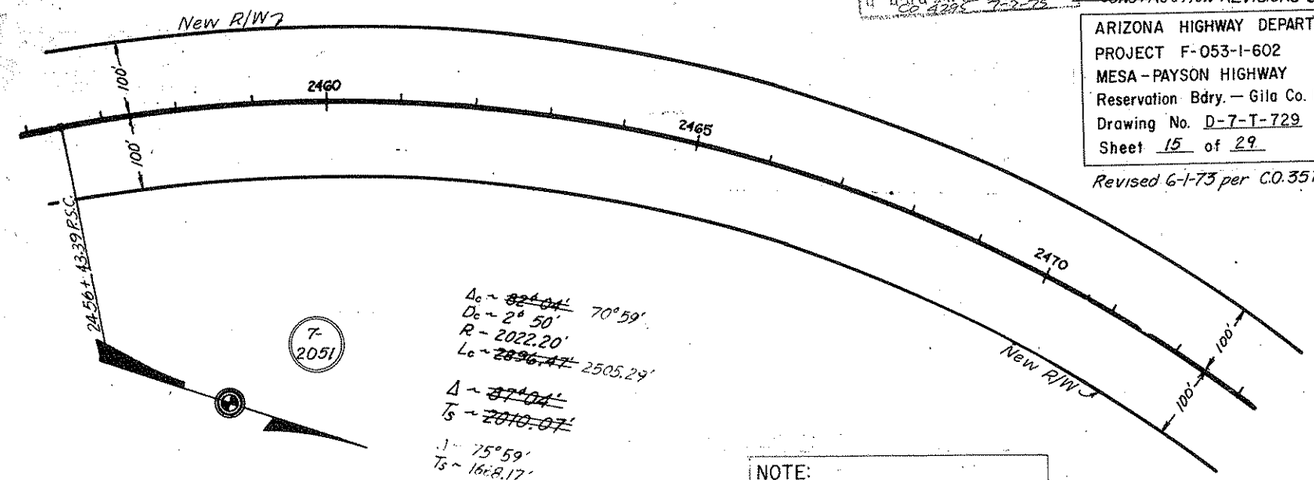

NOTE:
THESE PLANS WERE PREPARED FROM "AS BUILT" FOREST SERVICE PLANS AND ARE FOR THE EXPRESS PURPOSE OF ACQUIRING RIGHTS OF WAY FROM THE TONTO NATIONAL FOREST.

Click here for SR 87 Index

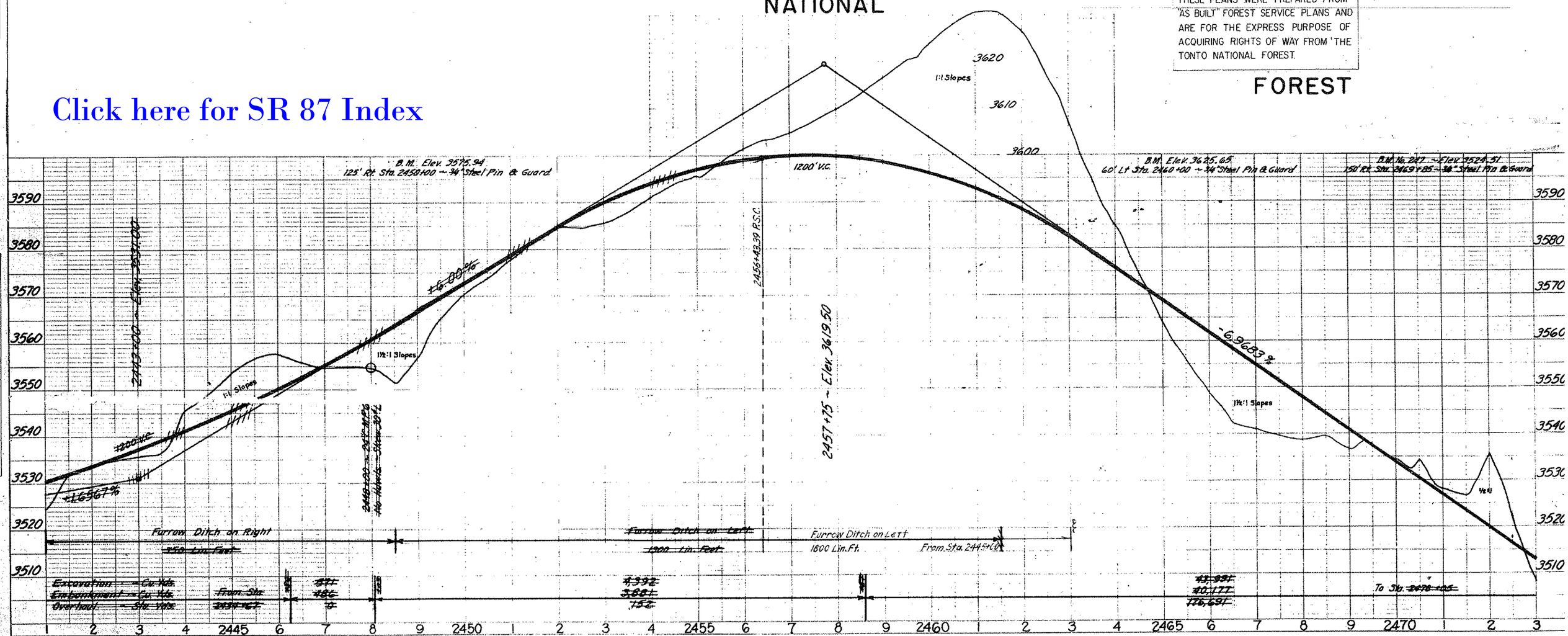

Click here for SR 87 Index

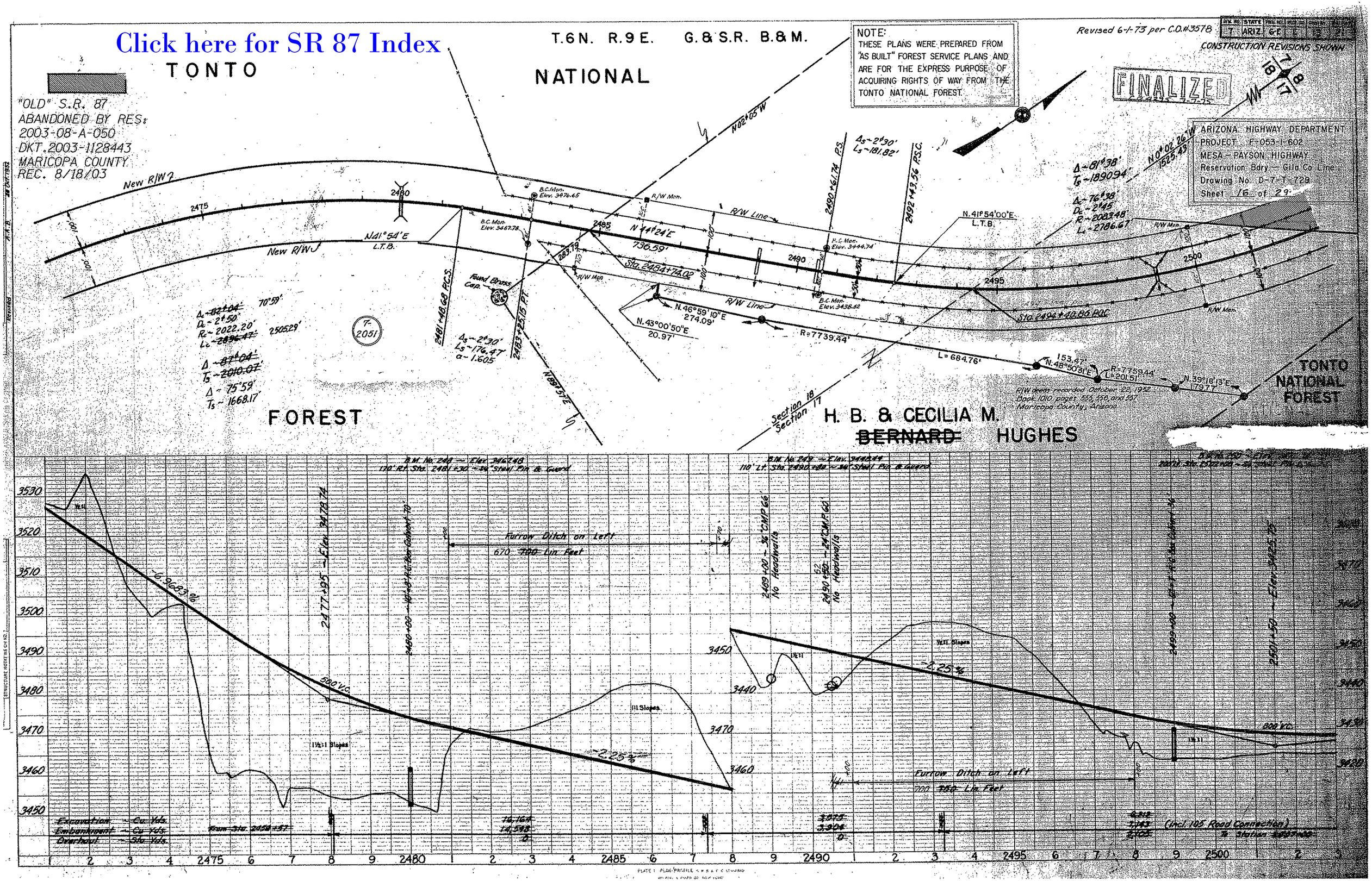

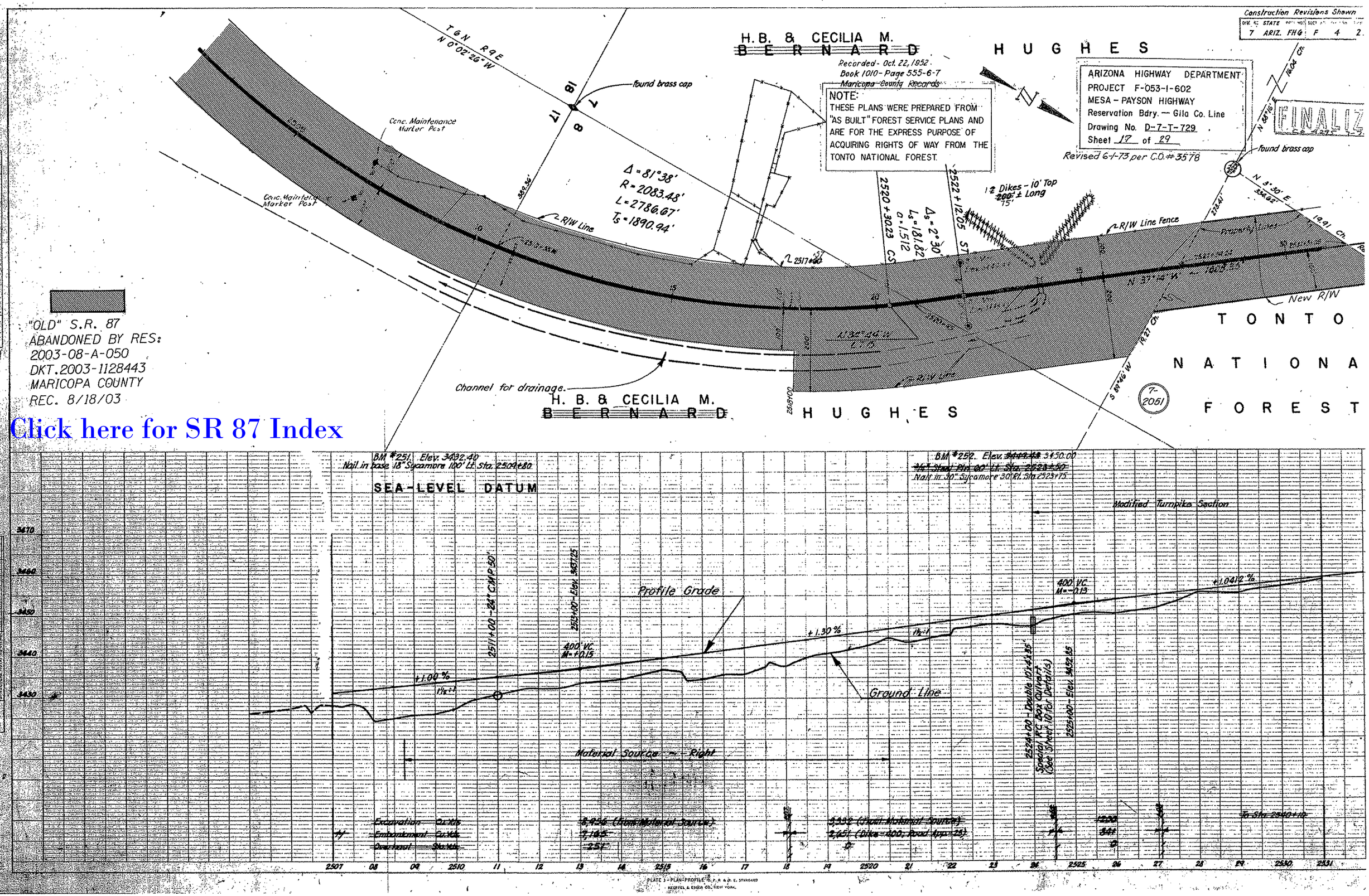

Click here for SR 87 Index

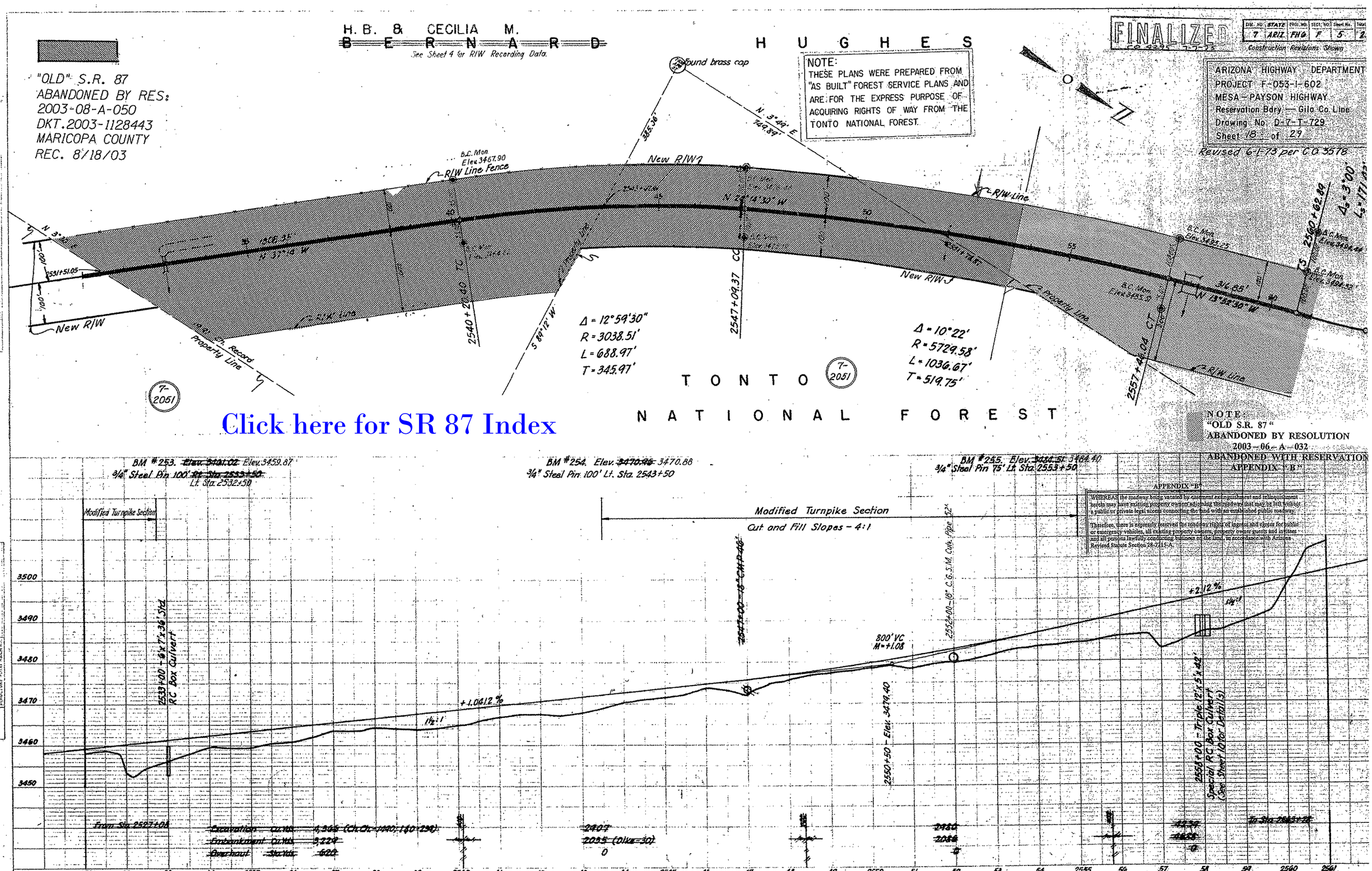

Click here for SR 87 Index

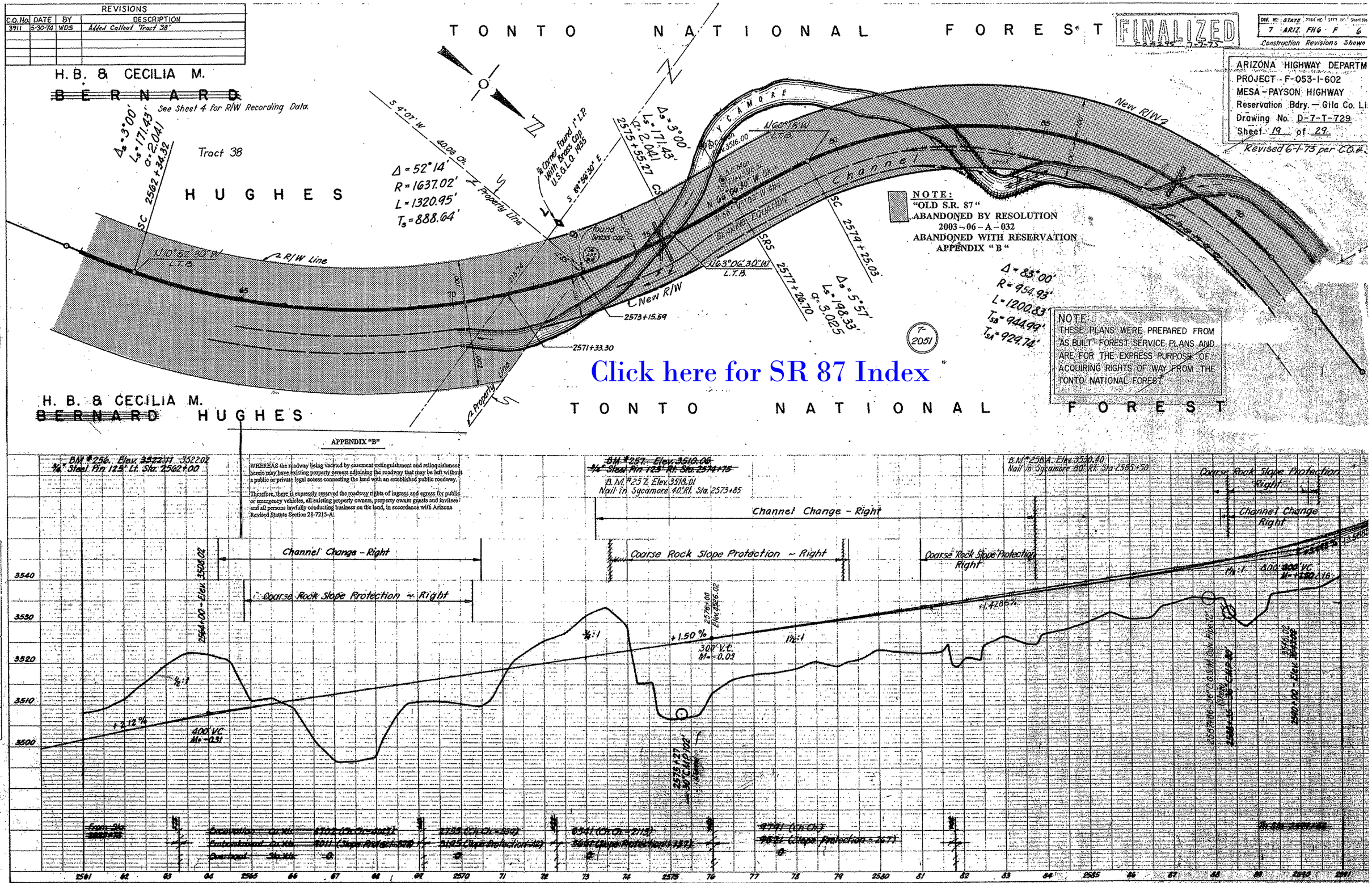

REVISIONS
C.O. No. | DATE | BY | DESCRIPTION
3911 | 5-30-74 | WDS | Added Callout "Tract 38"
TONTO NATIONAL FOREST
FINALIZED
DIV. NO. 7 | STATE ARIZ. | PROJ. NO. FHG | SHEET NO. F | SHEET NO. 6
Construction Revisions Shown
ARIZONA HIGHWAY DEPARTM
PROJECT - F-053-1-602
MESA - PAYSON HIGHWAY
Reservation Bdry. — Gila Co. Li
Drawing No. D-7-T-729
Sheet 19 of 29
Revised 6-1-73 per C.O.#
H. B. & CECILIA M.
BERNARD
See Sheet 4 for R/W Recording Data.
Tract 38
HUGHES
Δs = 3°00'
Ls = 171.43'
α = 2.041
SC 2562+34.32
Δ = 52°14'
R = 1637.02'
L = 1320.95'
Ts = 888.64'
S 4°07' W
40.06 Ch.
Property Line
¼ Corner Found 1" I.P. With Brass Cap U.S.G.L.O. 1935
S 89°56'30" E
Δs = 3°00'
Ls = 171.43'
α = 2.041
2575+55.27
CS
SYCAMORE
N60°18'W
L.T.B.
N 66°06'30" W
BEARING EQUATION
Channel
New R/W
N10°52'30"W
L.T.B.
R/W Line
N63°06'30"W
L.T.B.
SRS
2577+26.70
SC 2579+25.03
Δs = 5°57'
Ls = 198.33'
α = 3.025
Δ = 83°00'
R = 954.93'
L = 1200.83'
TSB = 944.99'
TSA = 929.74'
2573+15.59
2571+33.30
NOTE:
"OLD S.R. 87"
ABANDONED BY RESOLUTION
2003-06-A-032
ABANDONED WITH RESERVATION
APPENDIX "B"
NOTE:
THESE PLANS WERE PREPARED FROM "AS BUILT" FOREST SERVICE PLANS AND ARE FOR THE EXPRESS PURPOSE OF ACQUIRING RIGHTS OF WAY FROM THE TONTO NATIONAL FOREST
7-2051
Click here for SR 87 Index
H. B. & CECILIA M.
BERNARD HUGHES
TONTO NATIONAL FOREST
APPENDIX "B"
WHEREAS the roadway being vacated by easement extinguishment and relinquishment herein may have existing property owners adjoining the roadway that may be left without a public or private legal access connecting the land with an established public roadway.
Therefore, there is expressly reserved the roadway rights of ingress and egress for public or emergency vehicles, all existing property owners, property owner guests and invitees and all persons lawfully conducting business on the land, in accordance with Arizona Revised Statute Section 28-7215-A.
BM #256. Elev. 3522.11 3522.02
¾" Steel Pin 125' Lt. Sta. 2562+00
BM #257. Elev. 3510.06
¾" Steel Pin 125' Rt. Sta. 2574+75
B.M. #257. Elev. 3518.01
Nail in Sycamore 40' Rt. Sta. 2573+85
B.M. #258A. Elev. 3530.40
Nail in Sycamore 80' Rt. Sta. 2585+50
Channel Change - Right
Coarse Rock Slope Protection ~ Right
Coarse Rock Slope Protection Right
Channel Change Right
2564+00 - Elev. 3508.02
2576+00 Elev. 3526.02
+1.50 %
300' V.C.
M = -0.03
+1.4286 %
+2.12 %
400' V.C.
M = -0.31
3540
3530
3520
3510
3500
2561
62
63
64
2565
66
67
68
69
2570
71
72
73
74
2575
76
77
78
79
2580
81
82
83
84
2585
86
87
88
89
2590
2591
PLAN
PROFILE

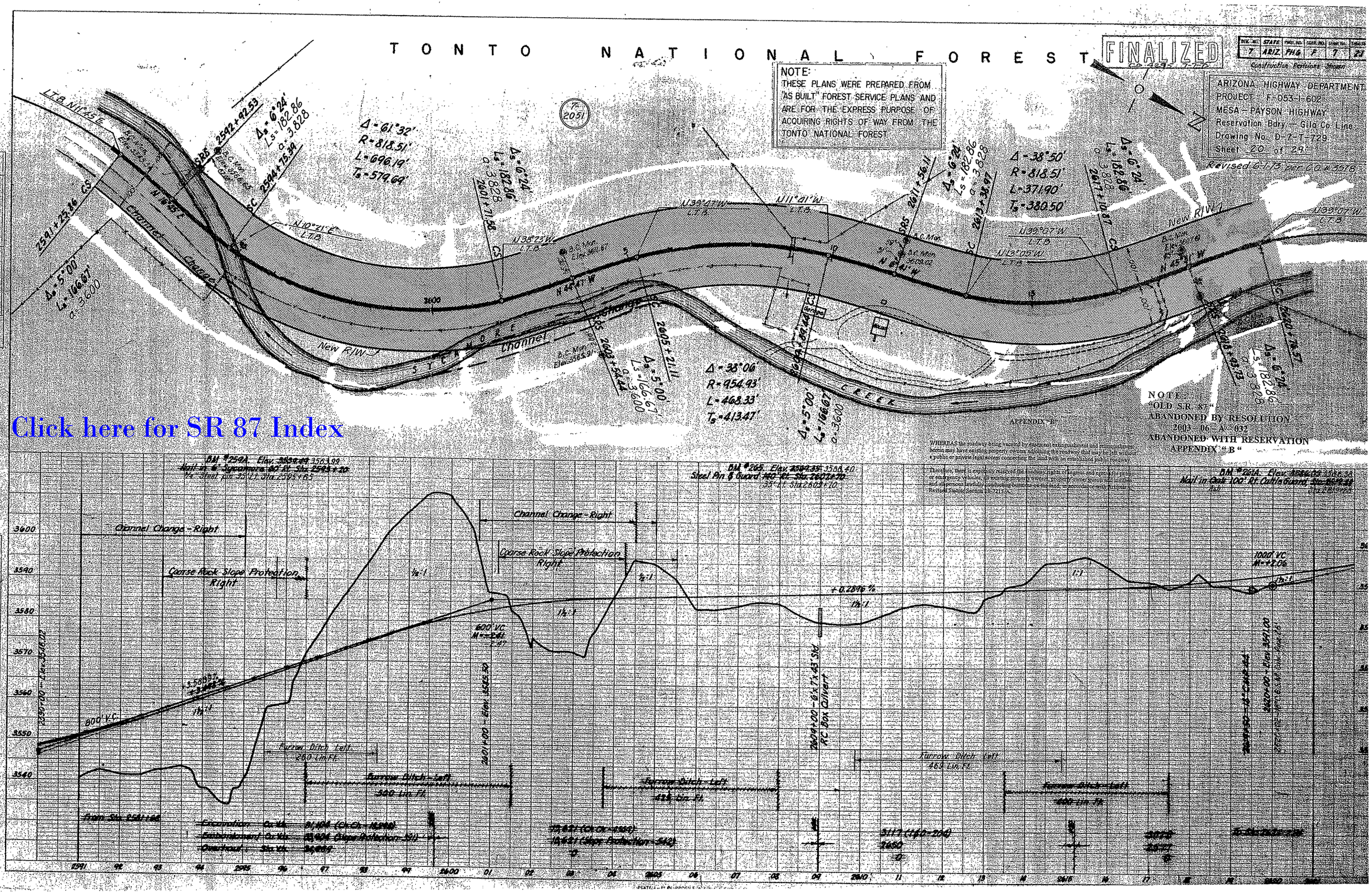

Click here for SR 87 Index

ARIZONA HIGHWAY DEPARTMENT
PROJECT F-053-1-602
MESA - PAYSON HIGHWAY
Reservation Bdry. — Gila Co. Line
Drawing No. D-7-T-729
Sheet 21 of 28

DIV. NO.	STATE	PROJ. NO.	SECT. NO.	Sheet No.	Total
7	ARIZ.	FH6	F	8	

Construction Revisions Shown

Revised 6-1-73 per C.O. #3578

FINAL

APPENDIX "B"

WHEREAS the roadway being vacated by easement extinguishment and relinquishment herein may have existing property owners adjoining the roadway that may be left without a public or private legal access connecting the land with an established public roadway.

Therefore, there is expressly reserved the roadway rights of ingress and egress for public or emergency vehicles, all existing property owners, property owner guests and invitees and all persons lawfully conducting business on the land, in accordance with Arizona Revised Statute Section 28-7215-A.

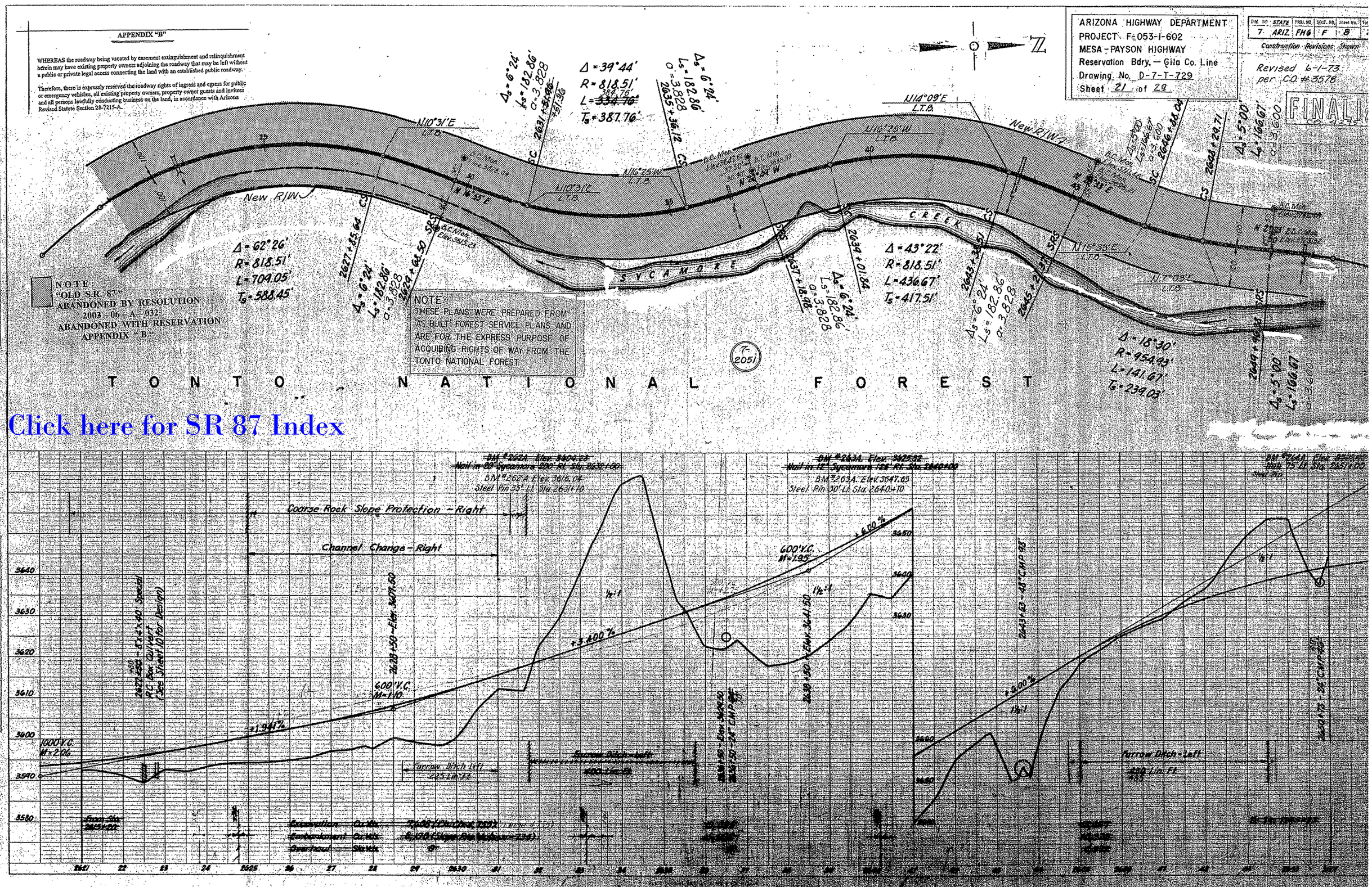

Click here for SR 87 Index

PLAN: SURVEYED, PLOTTED, NOTE BOOK, PLANS CHECKED, NO. ___, STRUCTURE NOTATIONS CHECKED, BY, DATE

PROFILE: SURVEYED, PLOTTED, GRADES CHECKED, NOTE BOOK, NO. ___, STRUCTURE NOTATIONS CHECKED, BY, DATE

Construction Revisions Traced By: E.L.W. 08/85
Checked By: D.J.S. Apr 1986

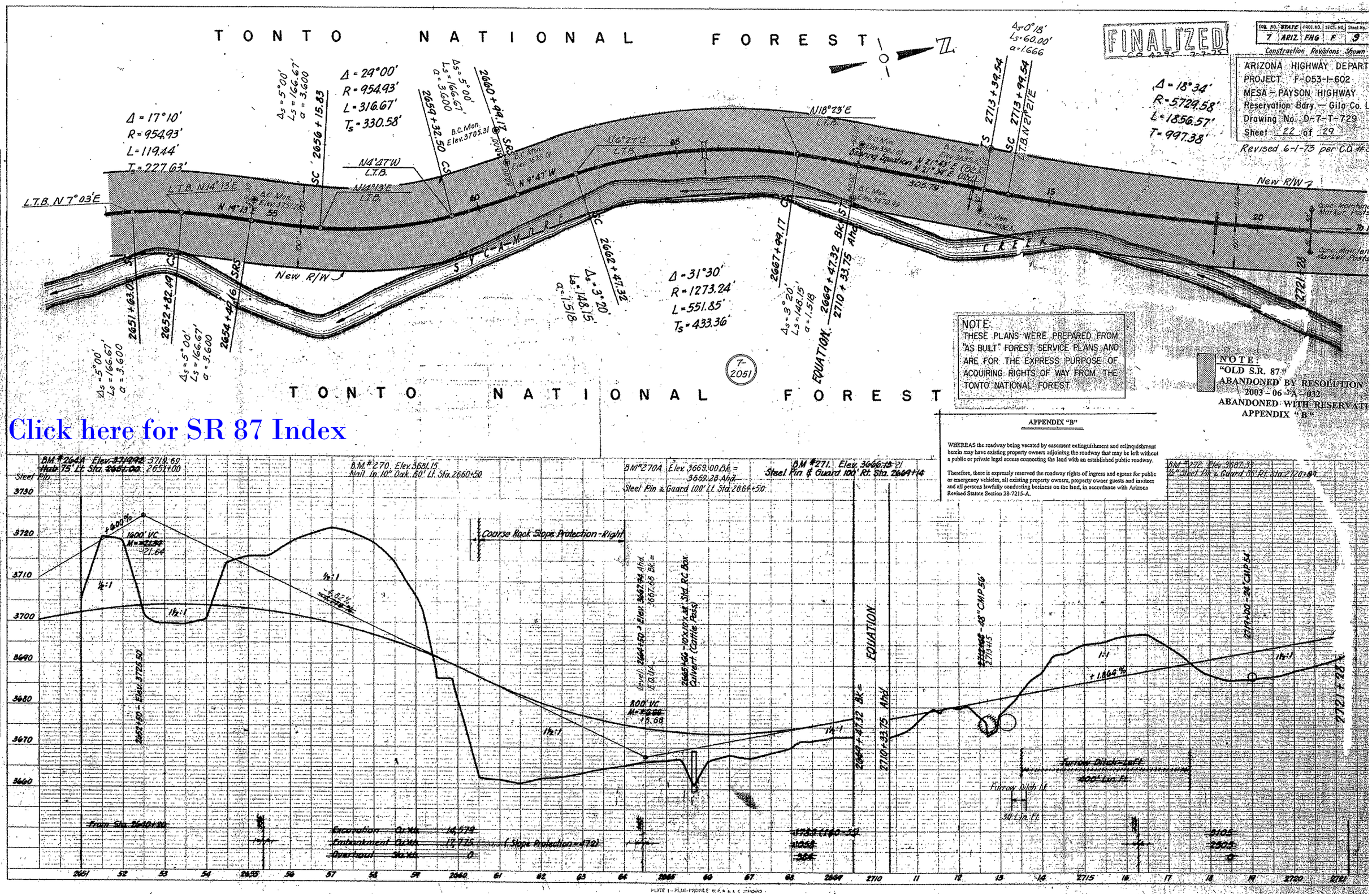
TONTO NATIONAL FOREST
FINALIZED
C.O. 4295
DIST. NO. 7 STATE ARIZ. FED. NO. FHG SECT. NO. F Sheet No. 9
Construction Revisions Shown
ARIZONA HIGHWAY DEPART
PROJECT F-053-1-602
MESA – PAYSON HIGHWAY
Reservation Bdry. – Gila Co. L
Drawing No. D-7-T-729
Sheet 22 of 29
Revised 6-1-73 per C.O. #2
Δ = 17°10'
R = 954.93'
L = 119.44'
Ts = 227.63'
Δs = 5°00'
Ls = 166.67'
a = 3.600
Δ = 24°00'
R = 954.93'
L = 316.67'
Ts = 330.58'
Δs = 5°00'
Ls = 166.67'
a = 3.600
Δs = 0°18'
Ls = 60.00'
a = 1.666
Δ = 18°34'
R = 5729.58'
L = 1856.57'
T = 997.38'
Δ = 31°30'
R = 1273.24'
L = 551.85'
Ts = 433.36'
Δs = 3°20'
Ls = 148.15'
a = 1.518
L.T.B. N 7°03'E
L.T.B. N14°13'E
N4°47'W
L.T.B.
N18°23'E
L.T.B.
N9°47'W
New R/W
C-A-M-P C-R-E-E-K
2651+63.C.
2652+82.49
2654+47.16
2656+15.83
2659+32.50
2660+94.17
2662+47.32
2667+99.17
2669+47.32
2710+33.75
2713+39.54
2713+99.54
EQUATION
7-2051
NOTE:
THESE PLANS WERE PREPARED FROM "AS BUILT" FOREST SERVICE PLANS AND ARE FOR THE EXPRESS PURPOSE OF ACQUIRING RIGHTS OF WAY FROM THE TONTO NATIONAL FOREST.
NOTE:
"OLD S.R. 87"
ABANDONED BY RESOLUTION
2003-06-A-032
ABANDONED WITH RESERVATI
APPENDIX "B"
APPENDIX "B"
WHEREAS the roadway being vacated by easement extinguishment and relinquishment herein may have existing property owners adjoining the roadway that may be left without a public or private legal access connecting the land with an established public roadway.
Therefore, there is expressly reserved the roadway rights of ingress and egress for public or emergency vehicles, all existing property owners, property owner guests and invitees and all persons lawfully conducting business on the land, in accordance with Arizona Revised Statute Section 28-7215-A.
Click here for SR 87 Index
B.M. #270. Elev. 3681.15
Nail in 10" Oak 60' Lt. Sta. 2660+50
B.M. #270A Elev. 3669.00 BK = 3669.28 Ahd.
Steel Pin & Guard 100' Lt. Sta. 2669+50
B.M. #271. Elev. 3666.21
Steel Pin & Guard 100' Rt. Sta. 2669+14
Coarse Rock Slope Protection - Right
EQUATION
Furrow Ditch Lt.
30 Lin. Ft.
Excavation Cu. Yds. 14,579
Embankment Cu. Yds. 17,775 (Slope Protection = 472)
Overhaul Sta. Yds. 0
PLATE 1 – PLAN-PROFILE
PLAN
PROFILE
Construction Revisions
Traced by: E.L.W. Oct. 55
Checked by: C.R.S. April 1956

REVISIONS			
C.O. No.	DATE	BY	DESCRIPTION
3911	5-30-74	WDS	Added Callout 'SE 4 SE4' & 'Approx Vath Line'

DIV. NO.	STATE	PROJ NO	SECT NO	Sheet No.	Total Sheets
7	ARIZ.	F.H.6	D	4	16

ARIZONA HIGHWAY DEPARTMENT
PROJECT F-053-1-602
MESA – PAYSON HIGHWAY
Reservation Bdry. — Gila Co. Line
Drawing No. D-7-T-729
Sheet 23 of 29

Construction Revisions Shown

Revised 6-1-73 per C.O. # 3578

JOHN B. HUGHES

See Sheet 5 for R/W Recording Data

FINALIZED

Click here for SR 87 Index

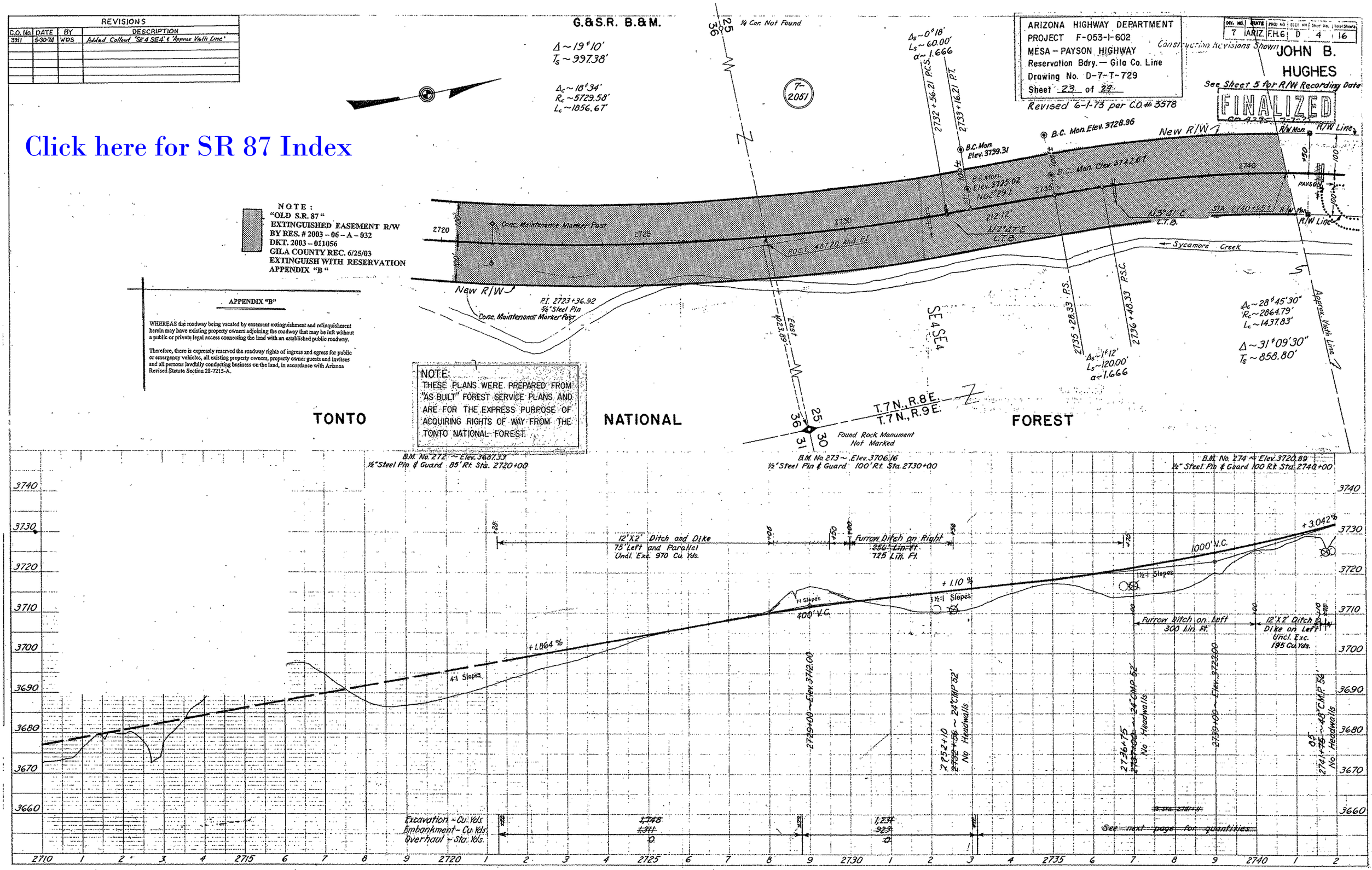

NOTE:
"OLD S.R. 87"
EXTINGUISHED EASEMENT R/W
BY RES. # 2003 – 06 – A – 032
DKT. 2003 – 011056
GILA COUNTY REC. 6/25/03
EXTINGUISH WITH RESERVATION
APPENDIX "B"

APPENDIX "B"

WHEREAS the roadway being vacated by easement extinguishment and relinquishment herein may have existing property owners adjoining the roadway that may be left without a public or private legal access connecting the land with an established public roadway.

Therefore, there is expressly reserved the roadway rights of ingress and egress for public or emergency vehicles, all existing property owners, property owner guests and invitees and all persons lawfully conducting business on the land, in accordance with Arizona Revised Statute Section 28-7215-A.

NOTE:
THESE PLANS WERE PREPARED FROM "AS BUILT" FOREST SERVICE PLANS AND ARE FOR THE EXPRESS PURPOSE OF ACQUIRING RIGHTS OF WAY FROM THE TONTO NATIONAL FOREST.

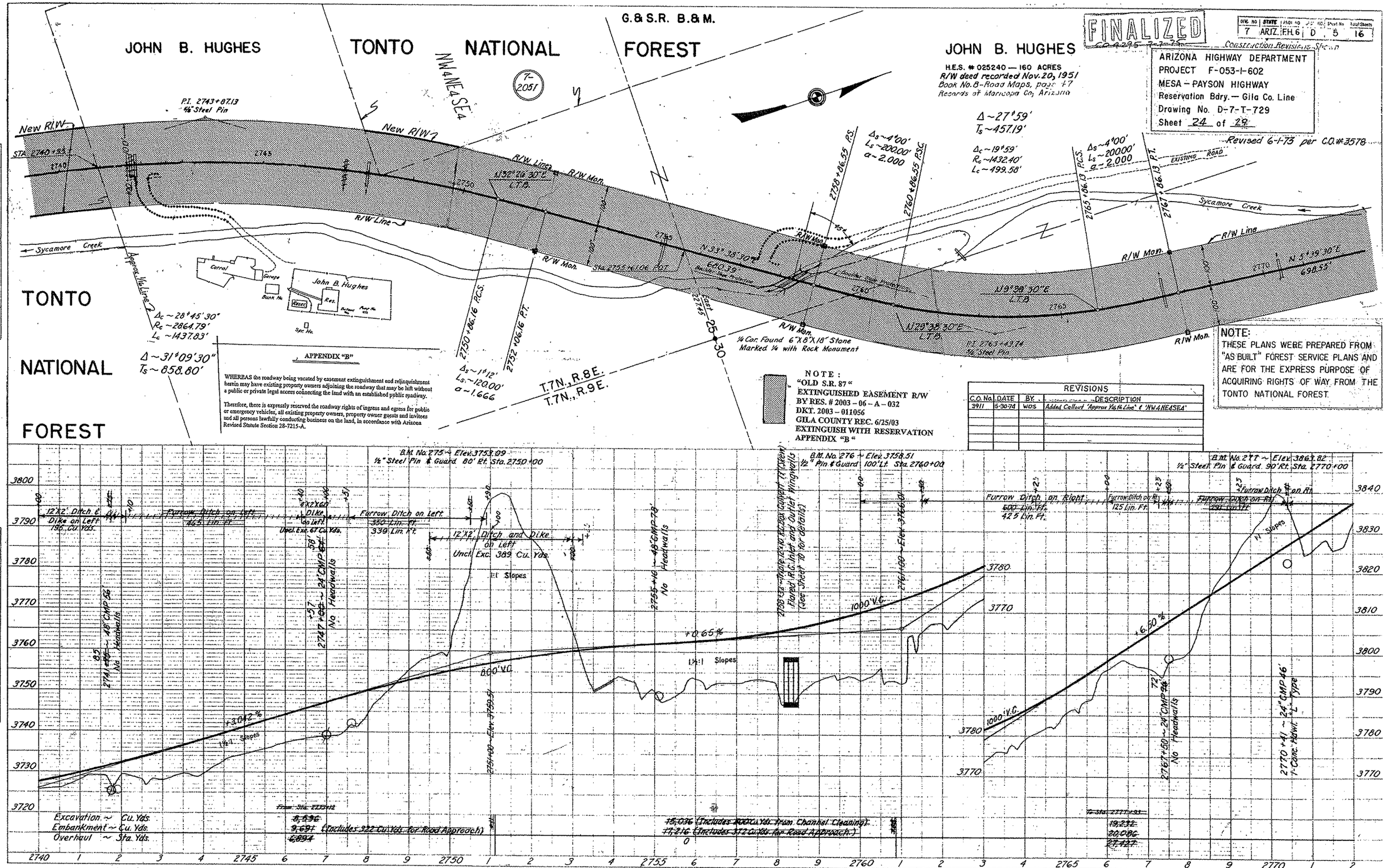

Click here for SR 87 Index

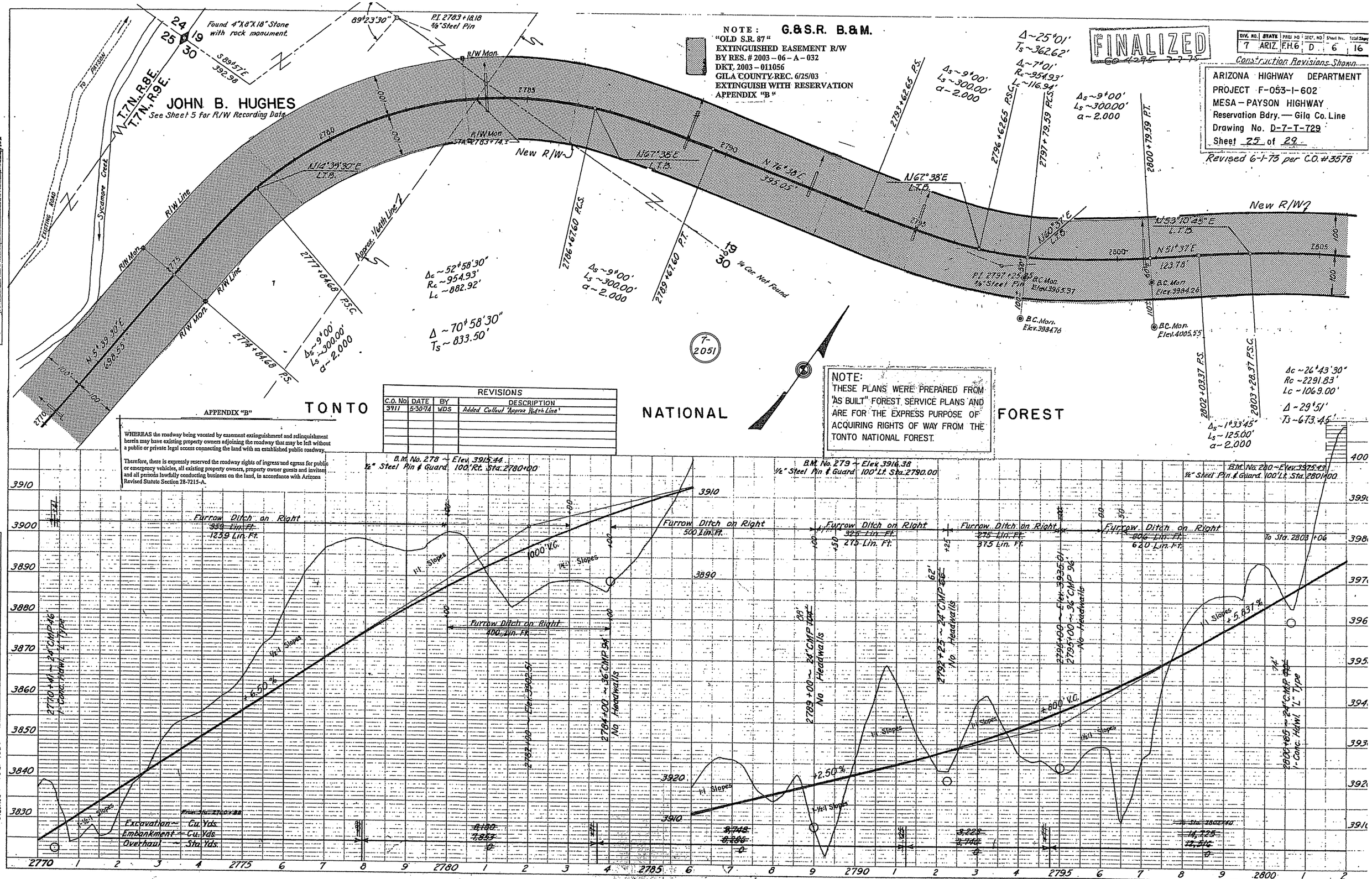

REVISIONS			
C.O. No	DATE	BY	DESCRIPTION
3911	5-30-74	WDS	Added Callout 'Approx. Heath Line'

DIV. NO.	STATE	PROJ. NO.	SEC. NO.	Sheet No.	Total Sheets
7	ARIZ.	F.H.6	D	6	16

PROFILE & DESIGNED PLANS — L.H. BRANNAN; PLANS CHECKED — M.R.H. & D.M.W.; M.R.H. F.T.R. & D.M.W.; S.C.W.; ISSUED: 1951; 1951; JAN. 22, 1952

NOTE BOOK — GRADES CHECKED; R/W PLANS CHECKED; STRUCTURE NO. ___; STRUCTURE NO. ___ CHKD.

Construction Rev. U.V.S. 1954; K.G.S. 1954; Traced; Checked

PLATE I—PLAN-PROFILE O. P. R. R. E. STANDARD
REPPERT & REPPERT CO., NEW YORK

Click here for SR 87 Index

Click here for SR 87 Index

SECTION 19 T.7N., R.9E. G.& S.R. B.& M.

NOTE:
THESE PLANS WERE PREPARED FROM "AS BUILT" FOREST SERVICE PLANS AND ARE FOR THE EXPRESS PURPOSE OF ACQUIRING RIGHTS OF WAY FROM THE TONTO NATIONAL FOREST.

ARIZONA HIGHWAY DEPARTMENT
PROJECT F-053-1-602
MESA – PAYSON HIGHWAY
Reservation Bdry. — Gila Co. Line
Drawing No. D-7-T-729
Sheet 26 of 29

REV. NO.	STATE	PROJ. NO.	SECT. NO.	Sheet No.	Total Sheets
7	ARIZ.	F.H.6	D	7	16

Construction Revisions Shown

FINALIZED
Co. 4245-7-7-75

Revised 6-1-73 per C.O. #3578

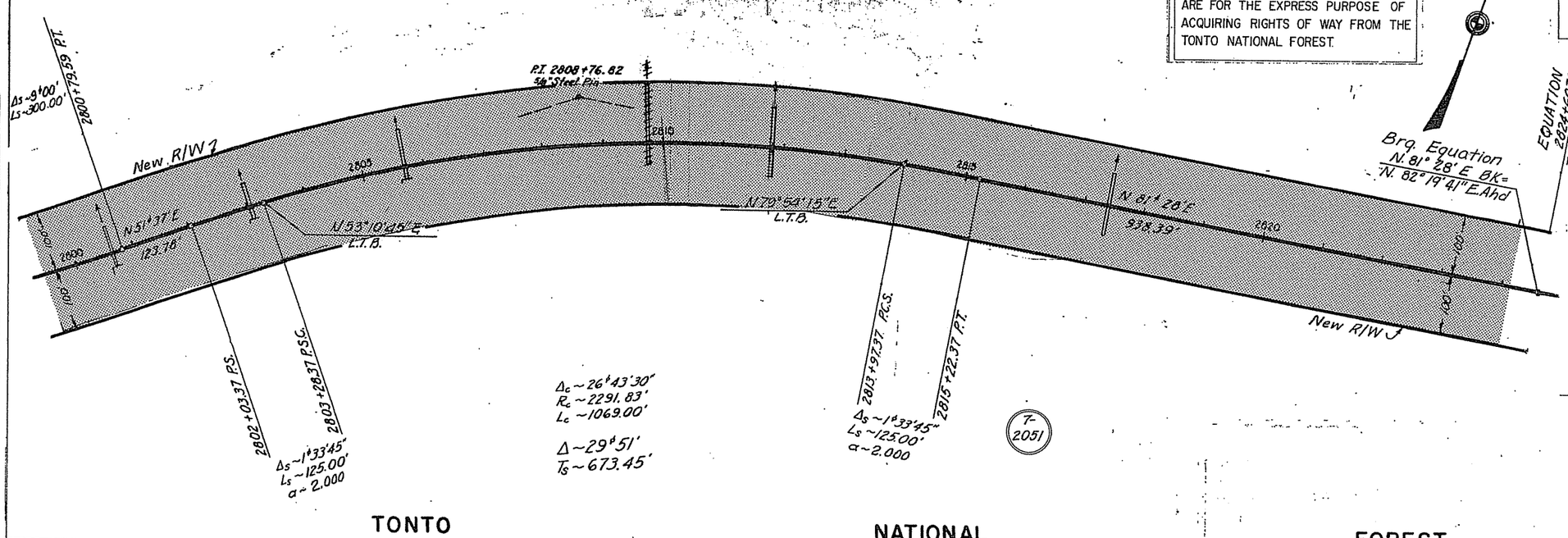

NOTE:
"OLD S.R. 87"
EXTINGUISHED EASEMENT R/W
BY RES. # 2003 – 06 – A – 032
DKT. 2003 – 011056
GILA COUNTY REC. 6/25/03
EXTINGUISH WITH RESERVATION
APPENDIX "B"

APPENDIX "B"

WHEREAS the roadway being vacated by easement extinguishment and relinquishment herein may have existing property owners adjoining the roadway that may be left without a public or private legal access connecting the land with an established public roadway.

Therefore, there is expressly reserved the roadway rights of ingress and egress for public or emergency vehicles, all existing property owners, property owner guests and invitees and all persons lawfully conducting business on the land, in accordance with Arizona Revised Statute Section 28-7215-A.

TONTO NATIONAL FOREST

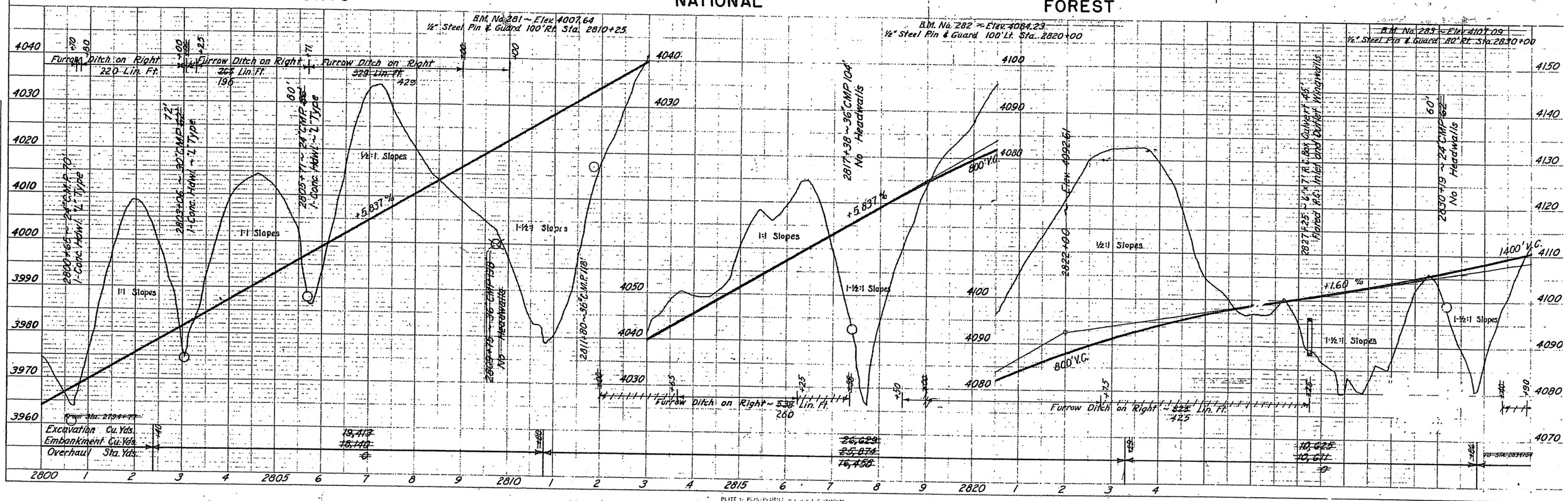

MESA-PAYSON HWY.
RESERVATION BNDRY.- GILA CO. LINE
MARICOPA COUNTY

REVISIONS			
C.O. No.	DATE	BY	DESCRIPTION
3578	8-1-73	CG	Added New R/W Shown on F-053-1-804
[illegible]	[illegible]	[illegible]	[illegible]

PROJECT NO.	F-053-1-602
DRAWING NO	D-7-T-729
SHEET NO.	27 OF 29
DRAWN BY	CDG
DATE COMP.	6-25-72
SCALE	1"=100'

FINALIZED

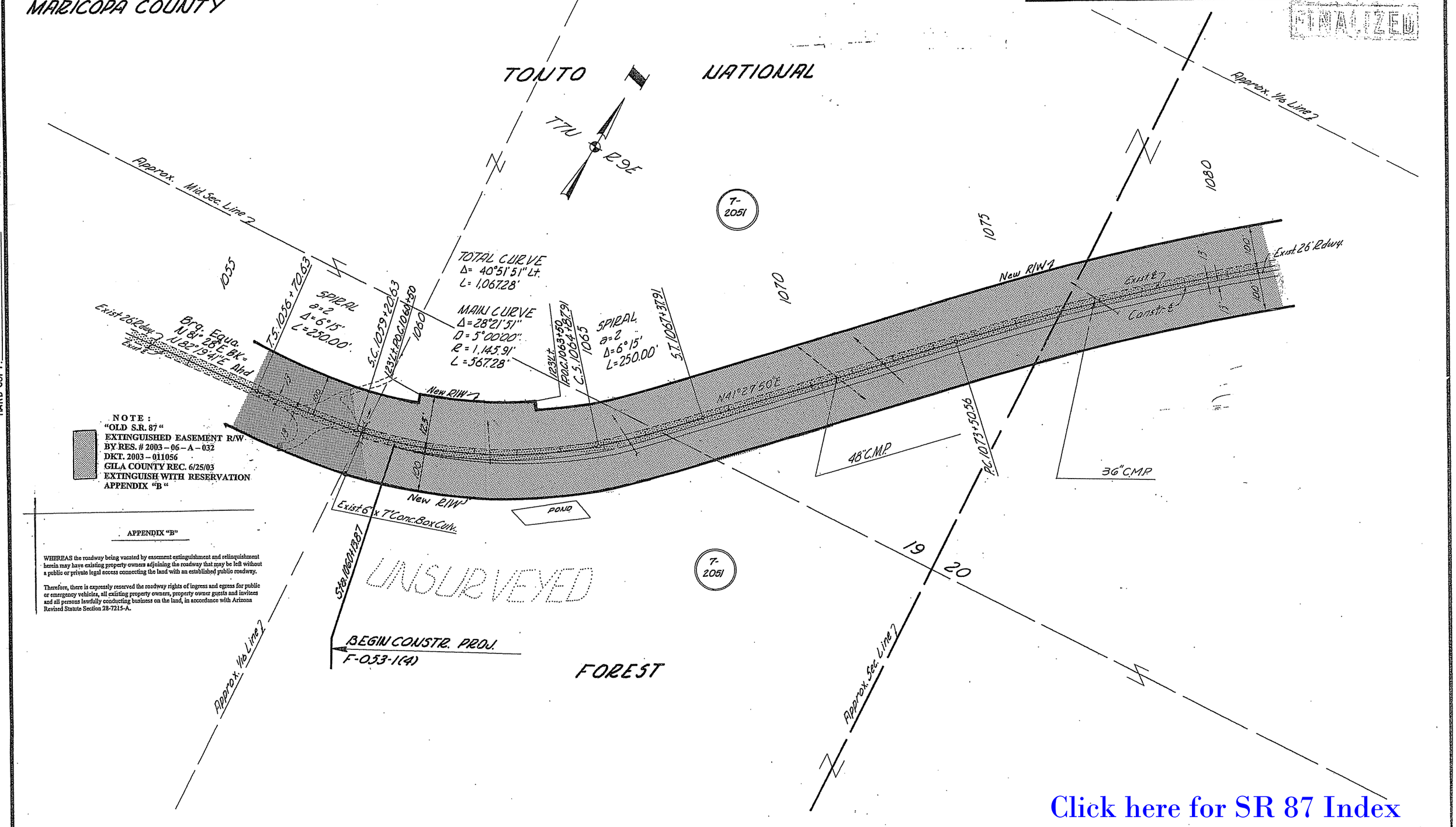

NOTE:
"OLD S.R. 87"
EXTINGUISHED EASEMENT R/W
BY RES. # 2003 – 06 – A – 032
DKT. 2003 – 011056
GILA COUNTY REC. 6/25/03
EXTINGUISH WITH RESERVATION
APPENDIX "B"

APPENDIX "B"

WHEREAS the roadway being vacated by easement extinguishment and relinquishment herein may have existing property owners adjoining the roadway that may be left without a public or private legal access connecting the land with an established public roadway.

Therefore, there is expressly reserved the roadway rights of ingress and egress for public or emergency vehicles, all existing property owners, property owner guests and invitees and all persons lawfully conducting business on the land, in accordance with Arizona Revised Statute Section 28-7215-A.

CHECKED BY. Keith Moe

HARD COPY. 6650 M-1-M-2

Click here for SR 87 Index

MESA-PAYSON HWY.
RESERVATION BNDRY. – GILA CO. LINE
MARICOPA COUNTY

Click here for SR 87 Index

REVISIONS			
C.O. No.	DATE	BY	DESCRIPTION
3578	8-1-73	CG	Added New R/W from F-053-1-804

PROJECT NO.	F-053-1-602
DRAWING NO.	D-7-T-729
SHEET NO.	28 OF 29
DRAWN BY	CDG
DATE COMP.	6-25-72
SCALE	1"=100'

CHECKED BY.

HARD COPY. 6650 M-2 -M-3

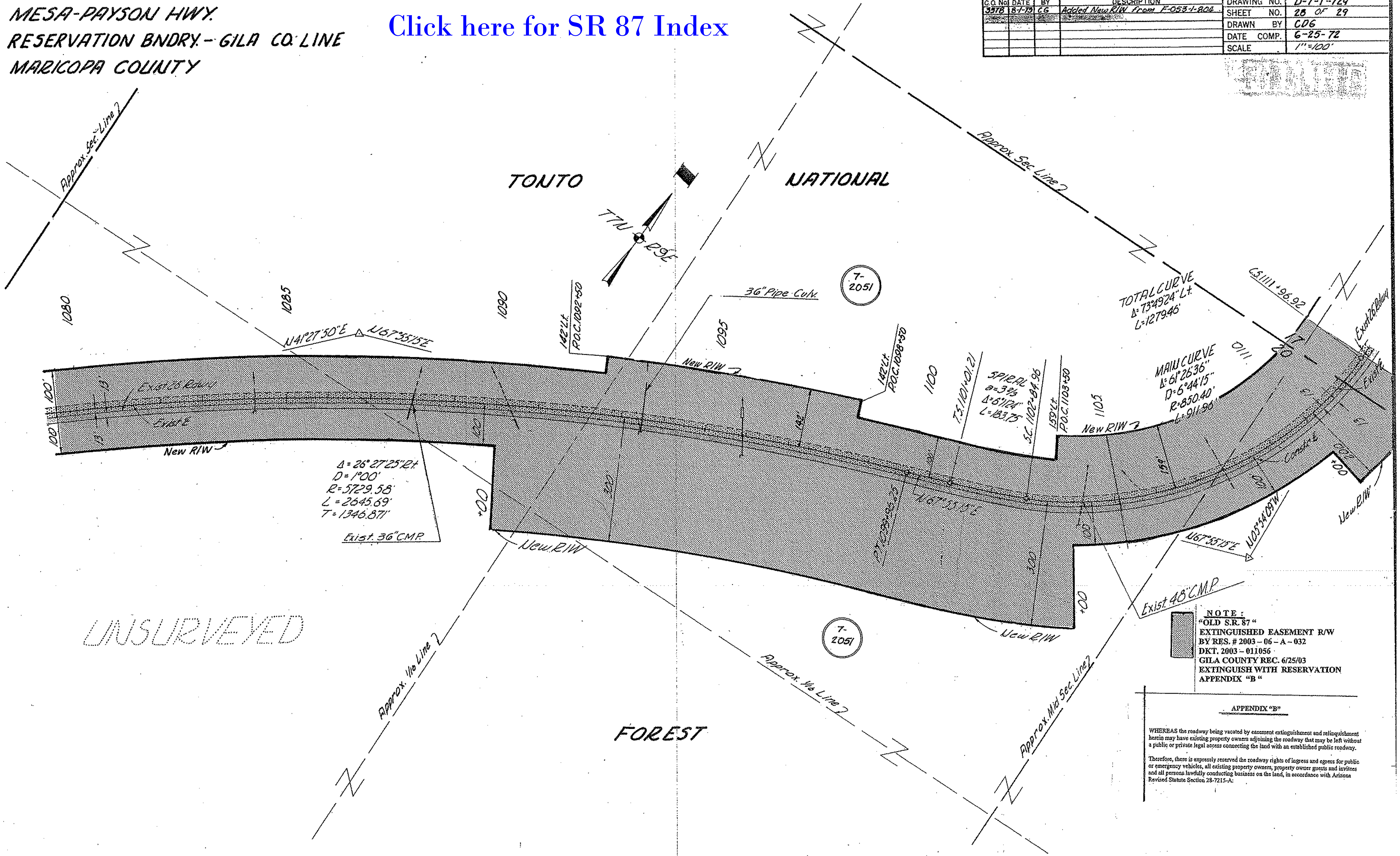

NOTE:
"OLD S.R. 87"
EXTINGUISHED EASEMENT R/W
BY RES. # 2003 – 06 – A – 032
DKT. 2003 – 011056
GILA COUNTY REC. 6/25/03
EXTINGUISH WITH RESERVATION
APPENDIX "B"

APPENDIX "B"

WHEREAS the roadway being vacated by easement extinguishment and relinquishment herein may have existing property owners adjoining the roadway that may be left without a public or private legal access connecting the land with an established public roadway.

Therefore, there is expressly reserved the roadway rights of ingress and egress for public or emergency vehicles, all existing property owners, property owner guests and invitees and all persons lawfully conducting business on the land, in accordance with Arizona Revised Statute Section 28-7215-A:

MESA-PAYSON HWY.
RESERVATION BNDRY.- GILA CO. LINE
MARICOPA COUNTY

REVISIONS					
C.O. No.	DATE	BY	DESCRIPTION	PROJECT NO.	F-053-1-602
3578	8-1-73	CG	Added New R/W from F-053-1-804	DRAWING NO.	D-7-T-729
3911	5-30-74	WDS	Added Collect 'SW4 SE4'	SHEET NO.	29 of 29
[illegible]	7-7-75	RJ	FINALIZED	DRAWN BY	CDG
				DATE COMP.	6-25-72
				SCALE	1"=100'

FINALIZED

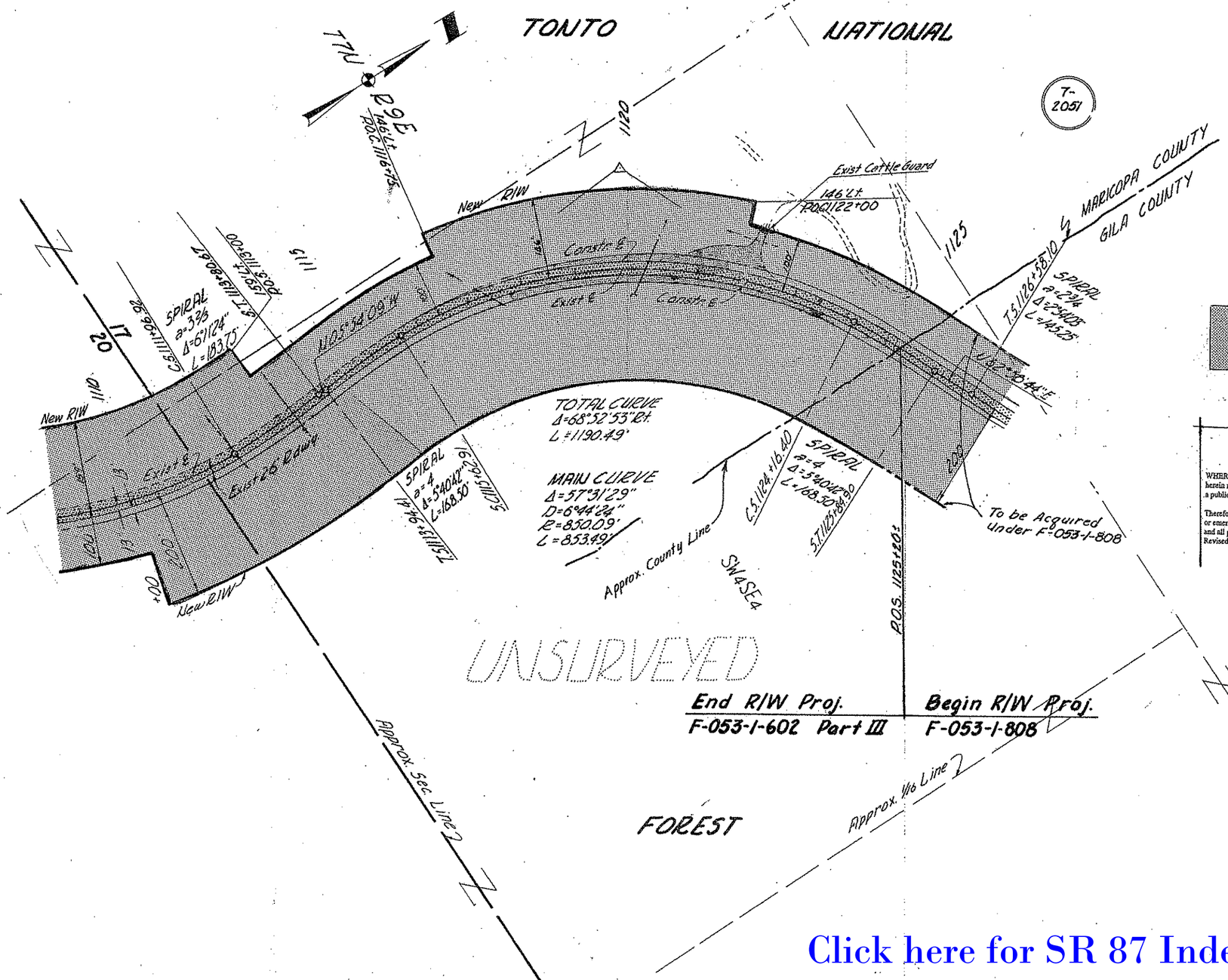

NOTE:
"OLD S.R. 87"
EXTINGUISHED EASEMENT R/W
BY RES. # 2003 – 06 – A – 032
DKT. 2003 – 011056
GILA COUNTY REC. 6/25/03
EXTINGUISH WITH RESERVATION
APPENDIX "B"

APPENDIX "B"

WHEREAS the roadway being vacated by easement extinguishment and relinquishment herein may have existing property owners adjoining the roadway that may be left without a public or private legal access connecting the land with an established public roadway.

Therefore, there is expressly reserved the roadway rights of ingress and egress for public or emergency vehicles, all existing property owners, property owner guests and invitees and all persons lawfully conducting business on the land, in accordance with Arizona Revised Statute Section 28-7215-A.

Click here for SR 87 Index

CHECKED BY.
HARD COPY. 6650 M-3