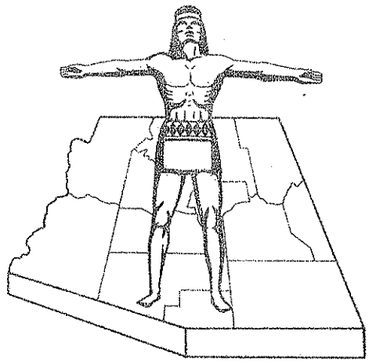

STATE OF ARIZONA
STATE HIGHWAY DEPARTMENT

RIGHT OF WAY PLAN OF THE

PICACHO-FLORENCE JUNCTION HWY.

STATE HIGHWAY

PROJECT NO. F-019-1(10)

PINAL

COUNTY

FED. ROAD DIV. NO.	STATE	PROJECT NO.	SHEET NO.	TOTAL SHEETS
7	ARIZ.	F-019-1(10)	1	2

RIGHT OF WAY MAP NO. D-11-T-372

ALIGNMENT, RIGHT OF WAY APPROVED IN ACCORDANCE WITH HIGHWAY PLANS

DATE 12/28/61 [signature] ASSISTANT STATE ENGINEER

APPROVED IN ACCORDANCE WITH RESOLUTION DATED 19 , MINUTES OF THE ARIZONA HIGHWAY COMMISSION.

A.F.E. NO.

Click here for SR 87 Index

OWNERSHIP RECORD

ITEM NO.	OWNER	DESCRIPTION	ACREAGE TAKEN	ACREAGE REMAINING	DATE PROP. ACQUIRED	SHEET NO.
C-696	CASA GRADE NAT'L MON. U.S.A. (Dept. of Interior)	N1/2, N1/2 SE1/4, NE1/4 SW1/4, E1/2 NW1/4 SW1/4, NW1/4, NW1/4 SW1/4, NE1/4 SW1/4 NW1/4 SW1/4, Sec. 16, T.5S. R.8E.	15.82	447.95		
C-697	Woodman, Moore	S1/2 NW1/4, N1/2 SW1/4, Sec. 15 T.5S. R.8E.	5.45	154.90	10-15-62	
C-698	Clyde A. & Ellen F. Betts H/W et al	Par. North Business Sites, J.A. Roberts Sub. No 1	.023	.666		
C-699	Surety Title & Trust Co. #3037	" " " " " " "	.09	1.32		
C-700	Walter C. & Theodora H. Smith H/W	Par. SE1/4 SE1/4 Sec. 16 T.5S. R.8E.	.04	24.77		
C-701	J.A. Roberts et al	S1/2 E1/4, SE1/4 SW1/4 Sec. 9 T.5S. R.8E.	None	All		

ACQUISITION RECORD

Parcel	COMM. APPL.	TYPE & DATE OF INSTRUMENT	RECORDED DATE	BK.	PG.
C-696	9-2-62	Permit 2-6-62	NOT	RECORDED	
C-697	5-24-62	W.D. 3-30-62	10-15-62	335	330-31
C-698	3-23-62	Esm't. 1-25-62	4-19-62	322	40-41
C-699	1-19-62	Esm't. 1-8-62	3-19-62	319	41-42
C-700	1-26-62	Esm't. 1-18-62	2-25-63	344	564-65
C-701	——	No Take	——	——	——

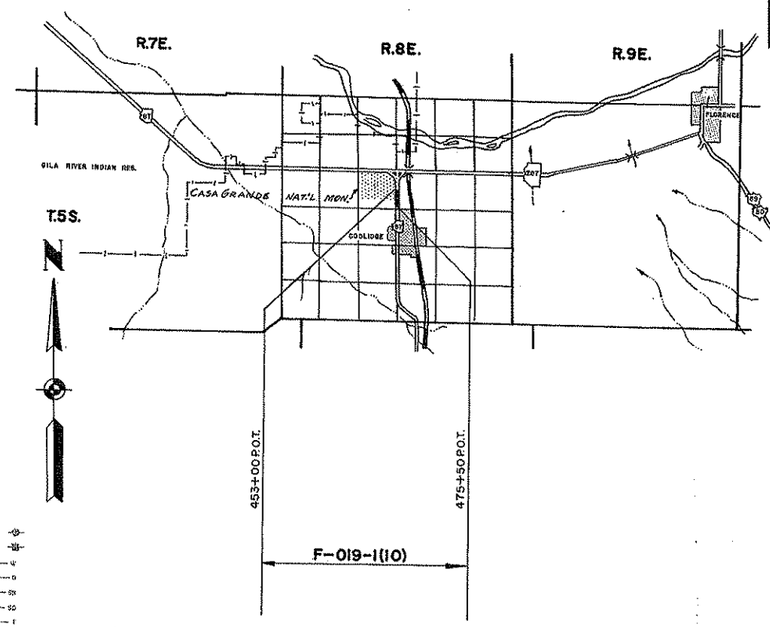

NOTE:

THE SOLID DOT, AS SHOWN BELOW, DOES NOT DESIGNATE A R/W MARKER BUT REPRESENTS AN ANGLE POINT OR CHANGE OF DIRECTION IN THE R/W LINE & IS FOR OFFICE USE ONLY.

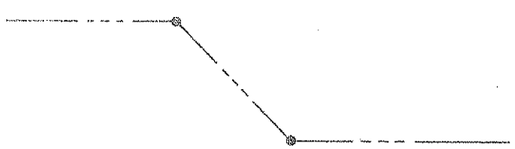

CONVENTIONAL SIGNS

HIGHWAY CENTER LINE
STATE AND NATIONAL LINES
CITY LIMITS
COUNTY LINE
TOWNSHIP AND RANGE LINES
SECTION LINE
HIGHWAY R/W LINE
RAILROAD R/W LINE
PROPERTY LINE
LOT AND PROPERTY LINE (WITHIN EXISTING R/W)
RAILROAD
COMMON R.R. AND HWY. R/W LINE
ACCESS TO BE DENIED
ACCESS OPEN
PARCEL ITEM No's
FOREST, NAT'L. MONUMENTS, AND INDIAN BOUDARIES
LAND GRANT BOUNDARY
R/W MARKER

TELEPHONE LINE
POWER LINE
WATER LINE
GAS LINE
SEWER LINE
STORM DRAIN
UNDERGROUND TEL. CABLE
BARBED WIRE FENCE
CHAIN LINK FENCE
ANY OTHER WIRE FENCE
WOODEN FENCE
POWER POLE WITH TRANSFORMER
DOWN GUY
LIGHT POLE
FIRE HYDRANT
WATER METER
WATER VALVE
MANHOLE
EXIST. ROAD OR TRAVELED WAY
GAS METER
GAS VALVE

ARIZONA HIGHWAY COMMISSION
APPROVED
STATE HIGHWAY ENGINEER

DEPUTY STATE ENGINEER DATE

DEPARTMENT OF COMMERCE
BUREAU OF PUBLIC ROADS
APPROVED.

DIVISION ENGINEER DATE

MAP REVISIONS

DATE	NAME	DESCRIPTION
8-16-61	JUNGERS	ADDED EASE. STA. 452+00 to STA. 467+45
12-21-61	G. Cox	Changed R/W Line from Sta. 473+60 to 475+60 - Cut Back R/W 5'

PICACHO-FLORENCE JUNCTION HWY.
COOLIDGE—NORTH
PINAL COUNTY

PROJECT NO.	F-019-1(10)
DRAWING NO.	D-11-T-372
SHEET NO.	2 of 2
DRAWN BY	—
DATE COMP.	5-1-61
SCALE	1:50
CONSULTANT	—
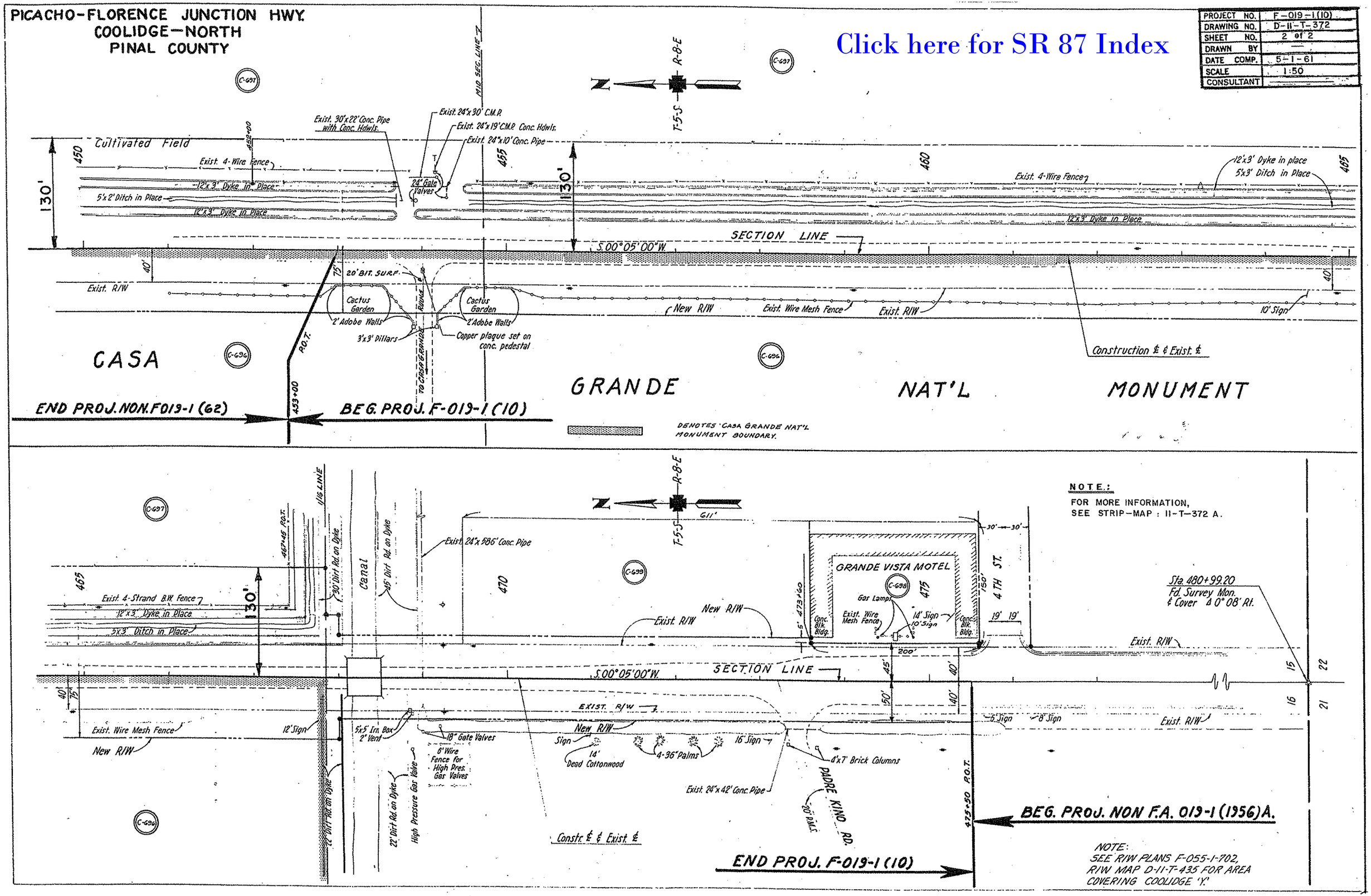
Click here for SR 87 Index