ATSE-T-11-A

Click here for SR 87 Index

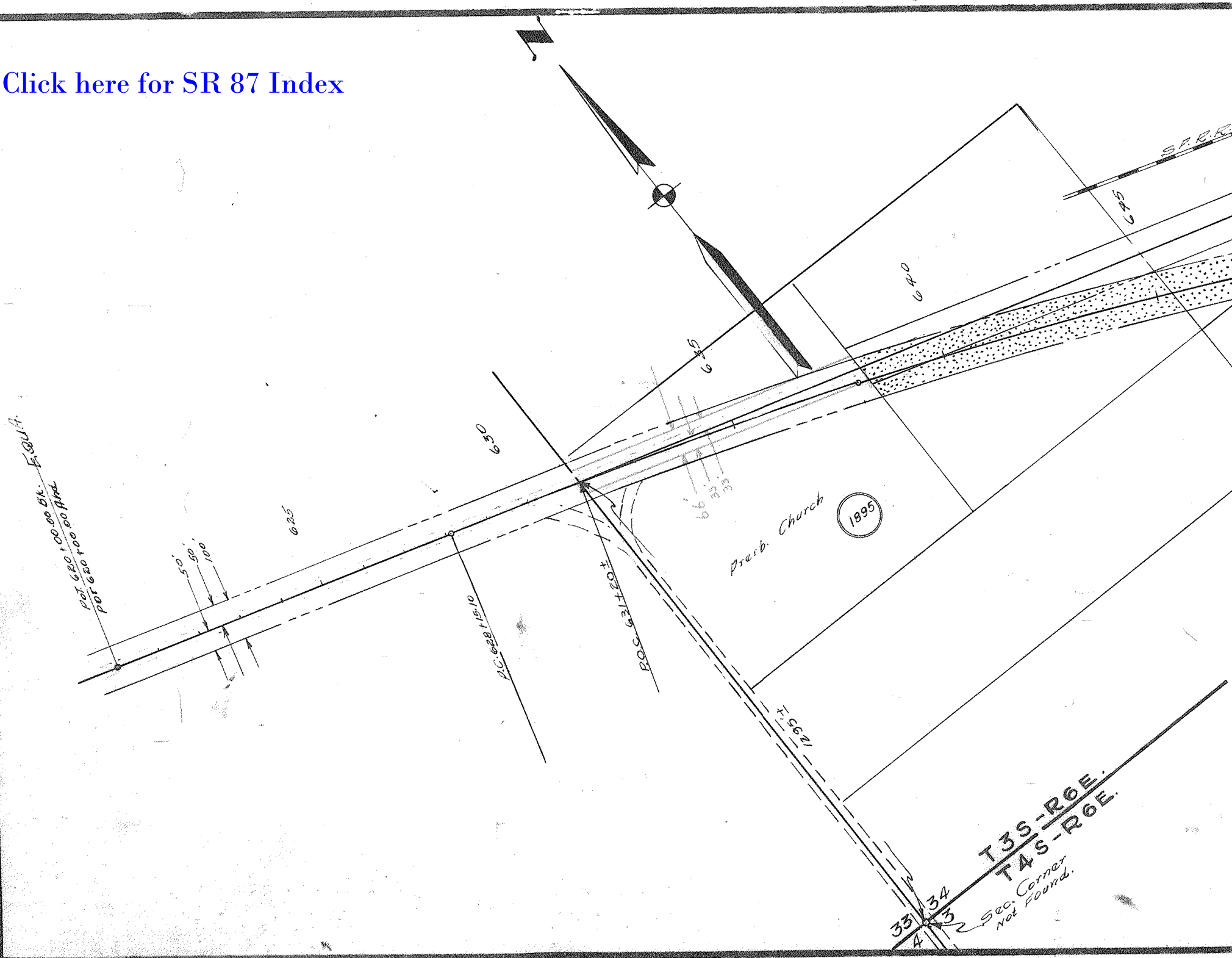
S.P.R.R.
645
640
635
630
625
Pot 620+00.00 Bk.
Pot 620+00.00 Ahd.
EQUA.
50'
50'
100'
P.C. 628+15.10
POC 631+20±
66'
33'
33'
Presb. Church
1895
1295'±
T3S-R6E.
T4S-R6E.
34
33
3
4
Sec. Corner
Not Found.

ATSE-T-11-A

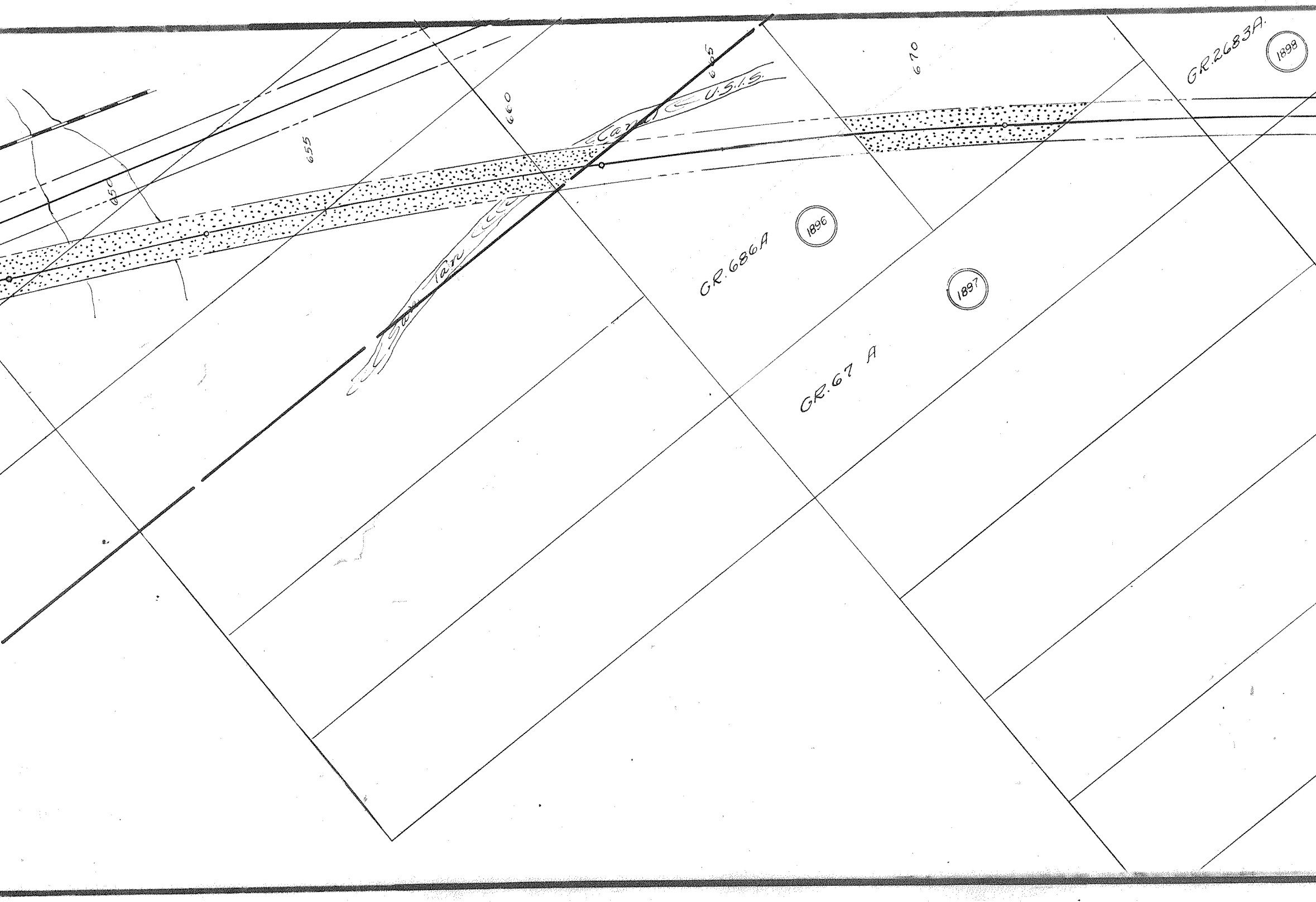
650
655
660
665
670
Sow Tan Canal U.S.I.S.
GR.686A
1896
GR.67 A
1897
GR.2683A.
1898

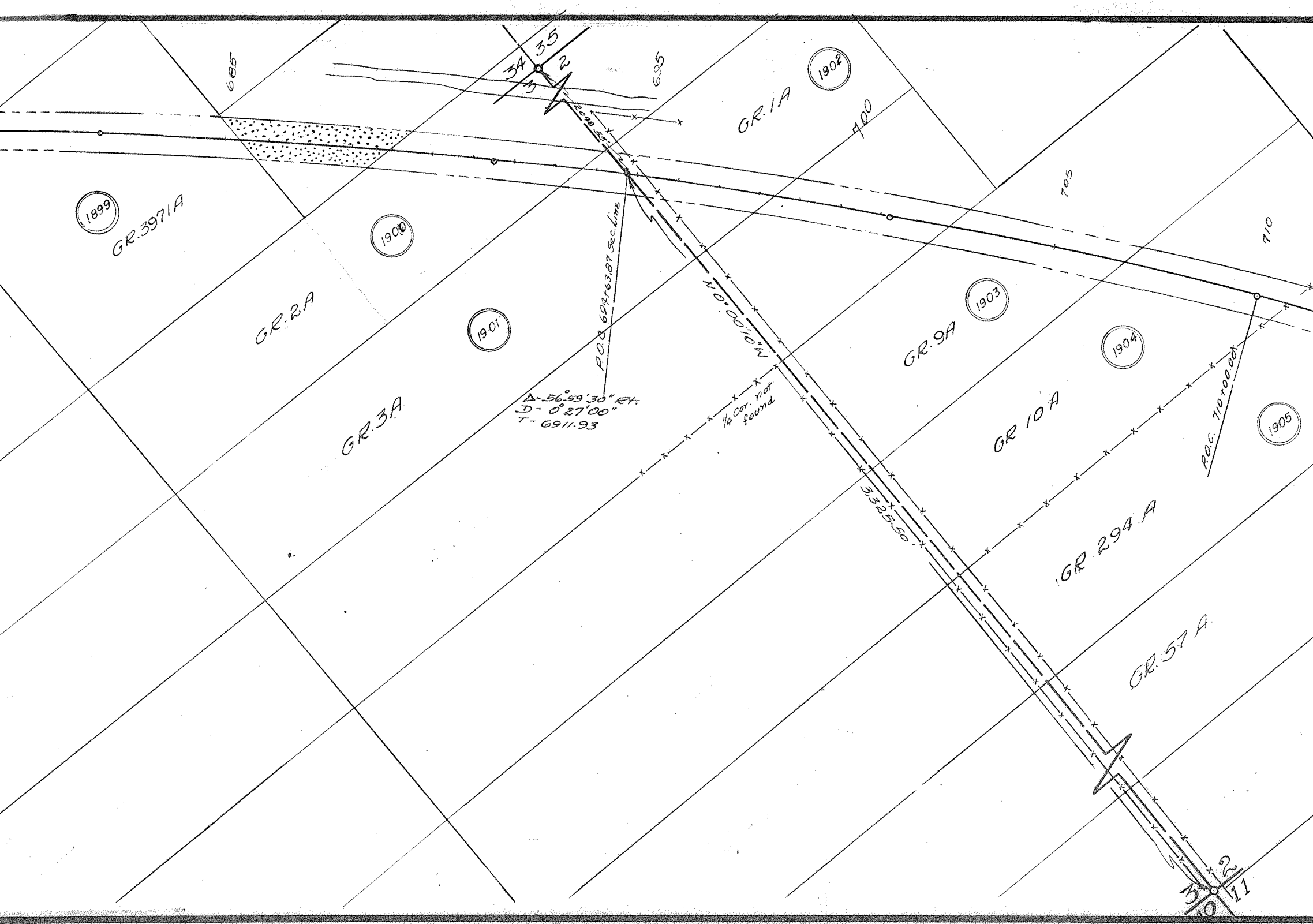
34
35
3
2
685
695
700
705
710
1899
1900
1901
1902
1903
1904
1905
GR.3971A
GR.2A
GR.3A
GR.1A
GR.9A
GR 10 A
GR 294 A
GR.57 A
2098.59'
P.O.C. 694+63.87 Sec. Line
Δ-56°59'30" Rt.
D- 0°27'00"
T- 6911.93
N 0°00'10" W
¼ Cor. not found
3325.50'
P.O.C. 710+00.00
3
2
10
11

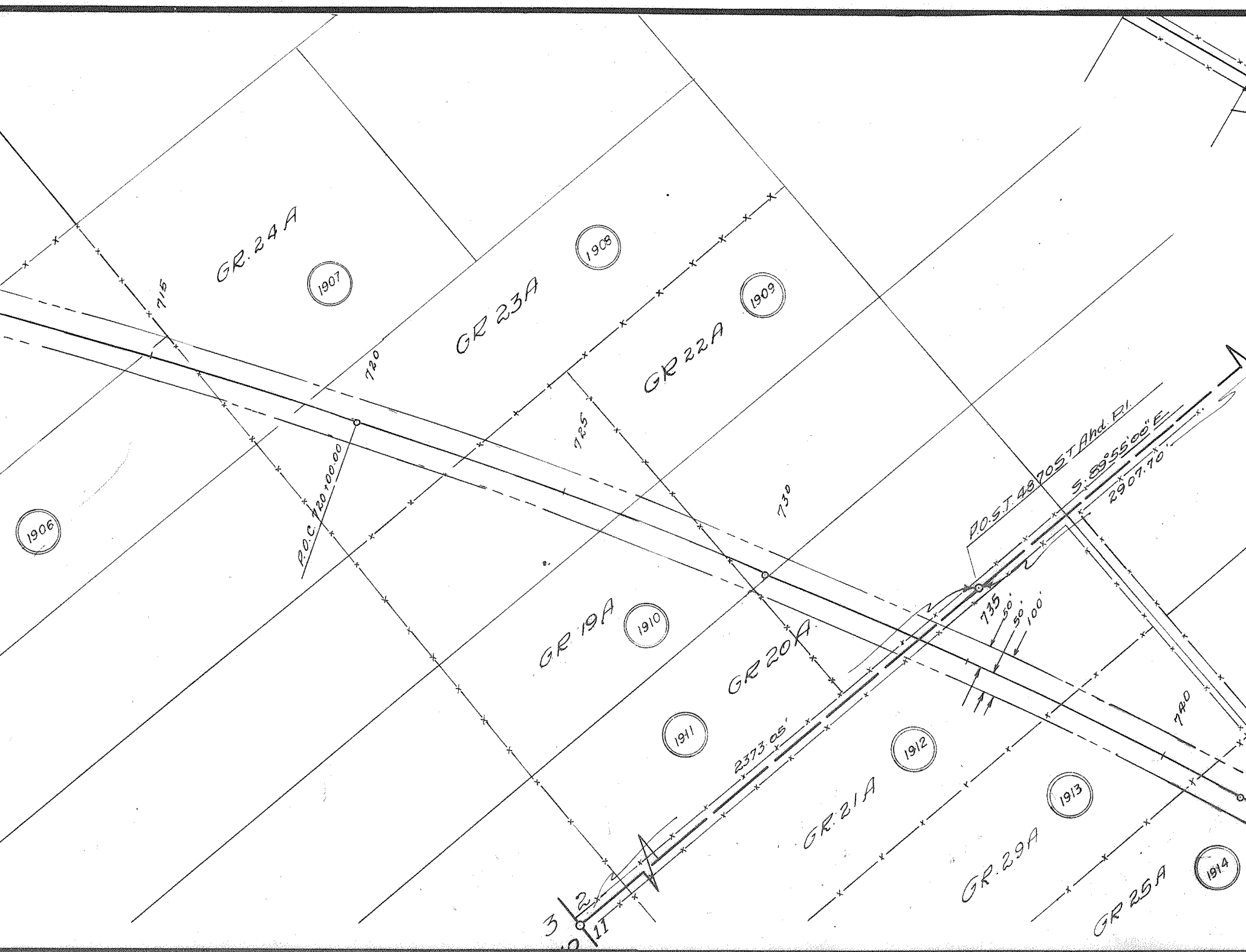
GR.24A
1907
1908
715
GR 23A
720
1909
GR 22A
725
1906
P.O.C. 720+00.00
730
P.O.S.T. 48705 T Ahd. Rl.
S. 89°55'00" E.
2907.70'
735
50'
50'
100'
GR 19A
1910
GR 20A
1911
2373.05'
1912
GR.21A
740
1913
GR.29A
1914
GR 25A
3
2
10
11

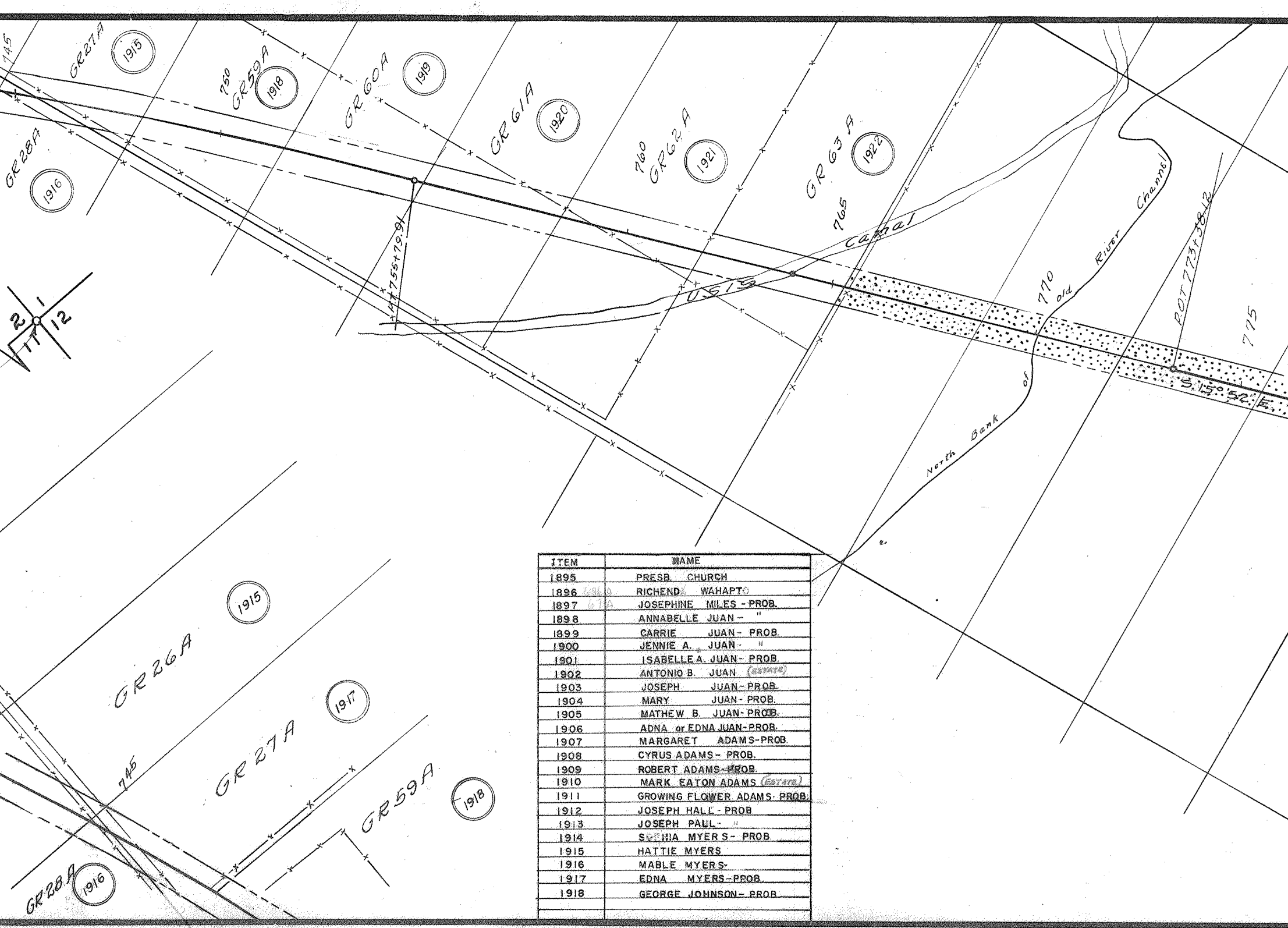
745
GR27A
1915
750
GR59A
1918
GR60A
1919
GR61A
1920
760
GR62A
1921
GR63A
1922
765
GR28A
1916
2
1
11
12
P.T. 755+79.91
USIS Canal
770
old River Channel
North Bank of
P.O.T. 773+30.12
775
S. 15° 52' E.
GR26A
1915
GR27A
1917
745
GR59A
1918
GR28A
1916

ITEM	NAME
1895	PRESB. CHURCH
1896	RICHEND WAHAPTO
1897	JOSEPHINE MILES - PROB.
1898	ANNABELLE JUAN - "
1899	CARRIE JUAN - PROB.
1900	JENNIE A. JUAN - "
1901	ISABELLE A. JUAN - PROB.
1902	ANTONIO B. JUAN (ESTATE)
1903	JOSEPH JUAN - PROB.
1904	MARY JUAN - PROB.
1905	MATHEW B. JUAN - PROB.
1906	ADNA or EDNA JUAN - PROB.
1907	MARGARET ADAMS - PROB.
1908	CYRUS ADAMS - PROB.
1909	ROBERT ADAMS - PROB.
1910	MARK EATON ADAMS (ESTATE)
1911	GROWING FLOWER ADAMS - PROB.
1912	JOSEPH HALL - PROB
1913	JOSEPH PAUL - "
1914	SOPHIA MYERS - PROB
1915	HATTIE MYERS
1916	MABLE MYERS -
1917	EDNA MYERS - PROB.
1918	GEORGE JOHNSON - PROB.

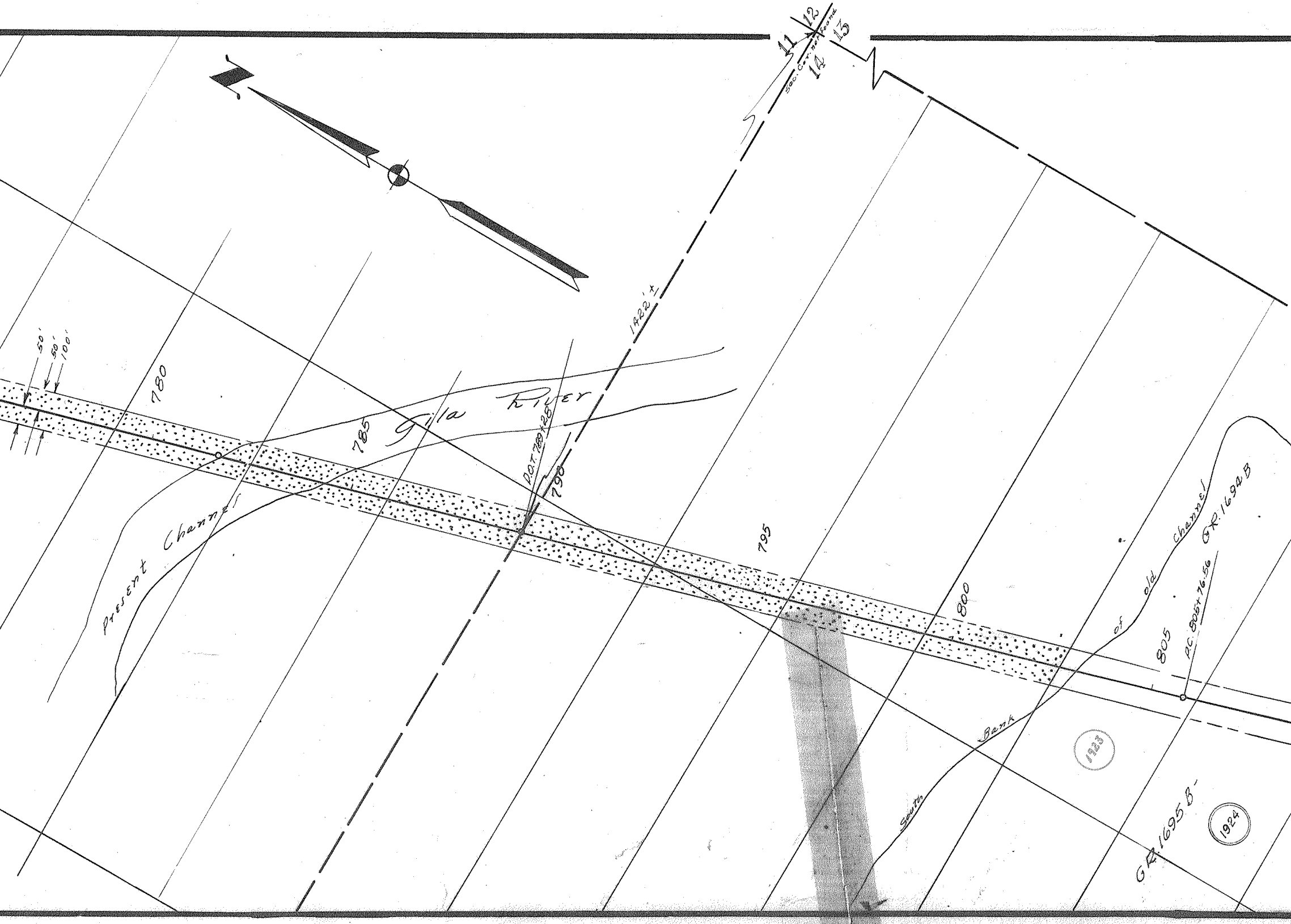
11
12
13
14
Sec. Cor. not found
1422'±
50'
50'
100'
780
785
790
795
800
805
Gila River
Present Channel
D.O.T. 789+28
South Bank of old channel
P.C. 805+76.56
GR.1694B
GR.1695B-
1923
1924

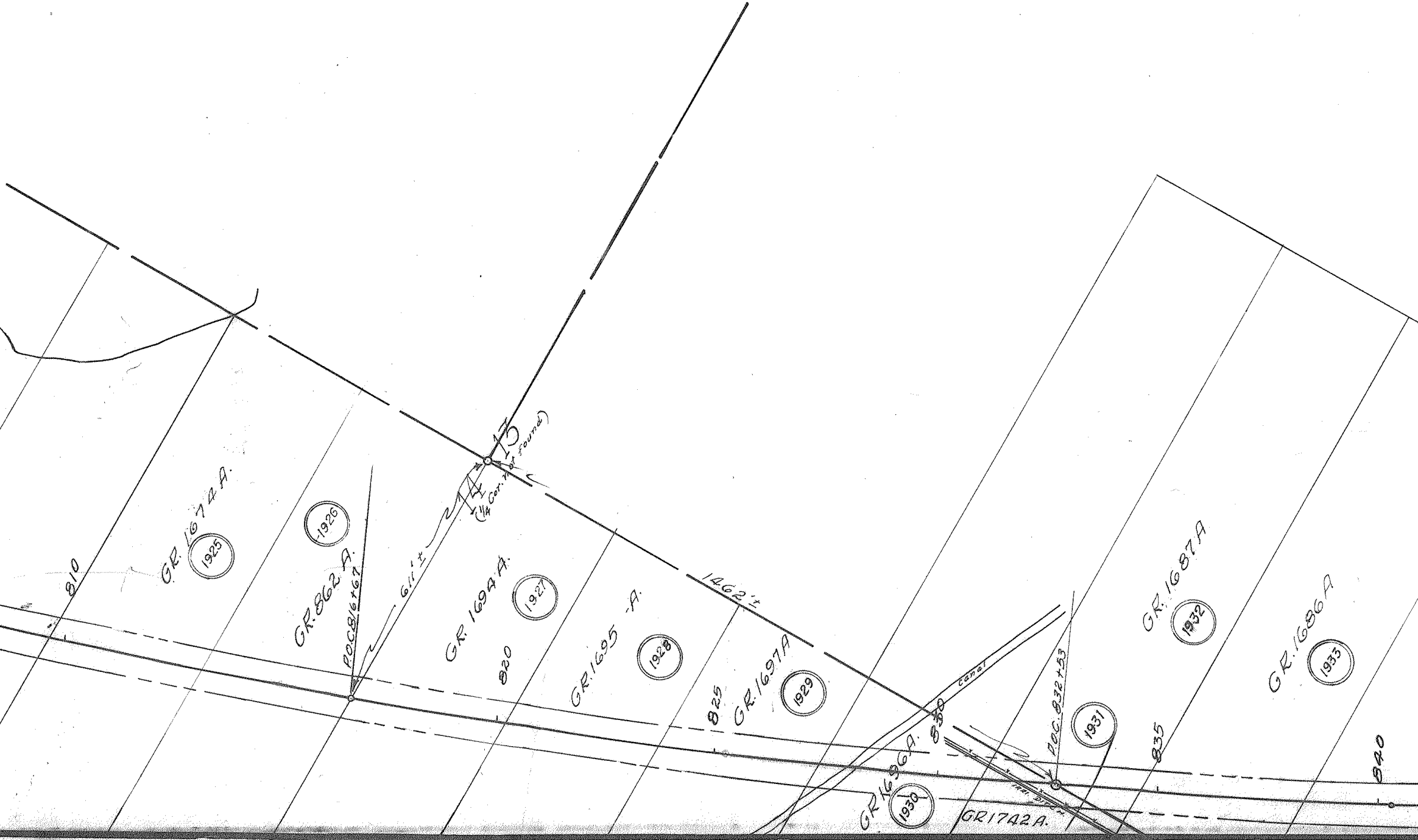
810
GR.1674A.
1925
1926
GR.862A.
POC 816+67
611'±
14
15
(1/4 Cor. not found)
GR.169A A.
1927
820
GR.1695-A.
1928
1462'±
825
GR.1697A
1929
830
canal
GR.1696A.
1930
GR1742A.
Irri. Ditch
POC.832+53
1931
835
GR.1687A
1932
GR.1686A
1933
840

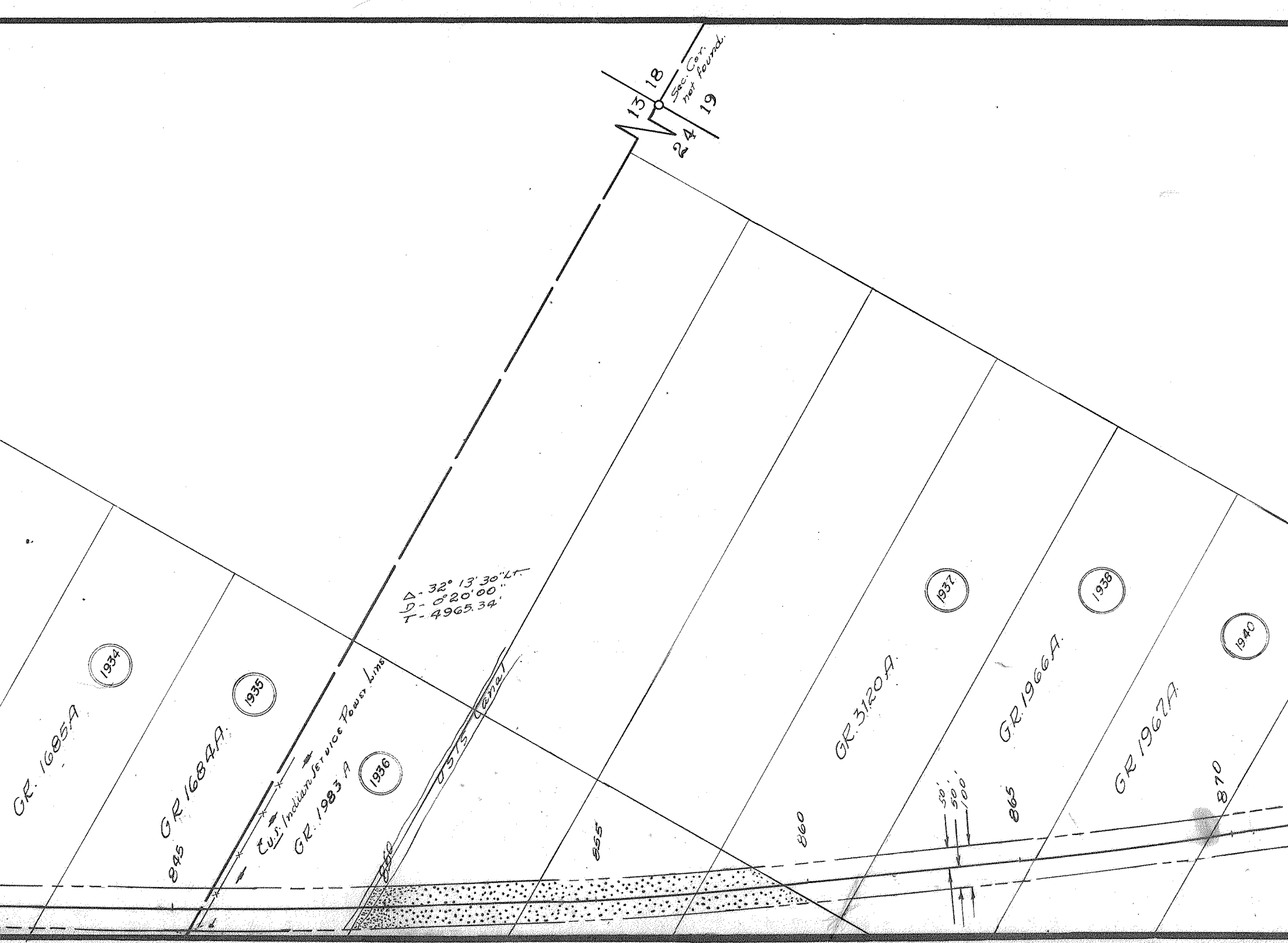

13
18
24
19
Sec. Cor. not found.
Δ-32° 13' 30" Lt.
D-0°20'00"
T-4965.34'
GR. 1685A
1934
GR 1684A
1935
845
℄ U.S. Indian Service Power Line
GR. 1983 A
1936
850
USIS Canal
855
860
GR. 3120A
1937
50'
50'
100'
865
GR 1966A
1938
GR 1967A
870
1940

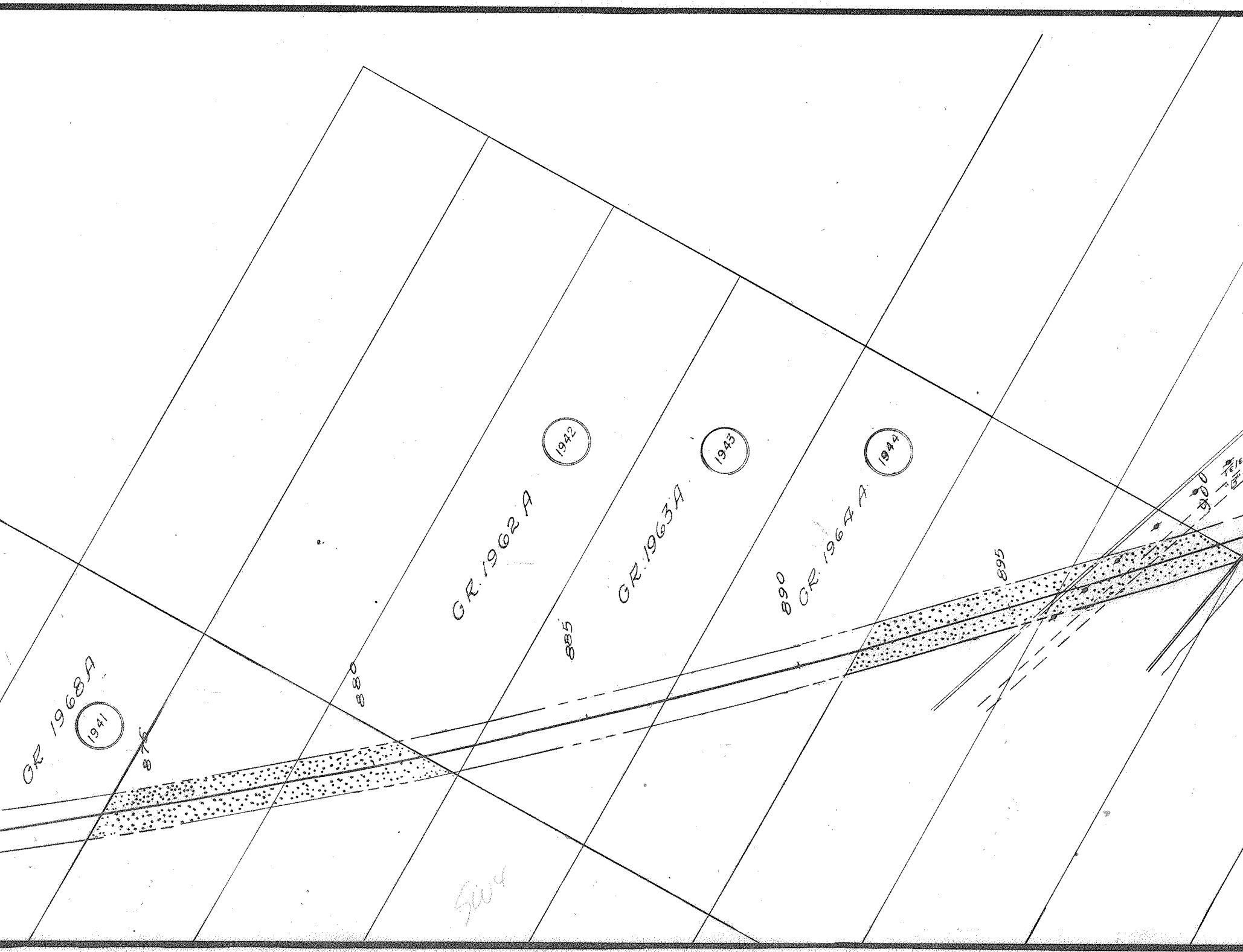
GR 1968A
1941
875
880
GR.1962A
1942
885
GR.1963A
1943
890
GR.1964A
1944
895
900
SW4

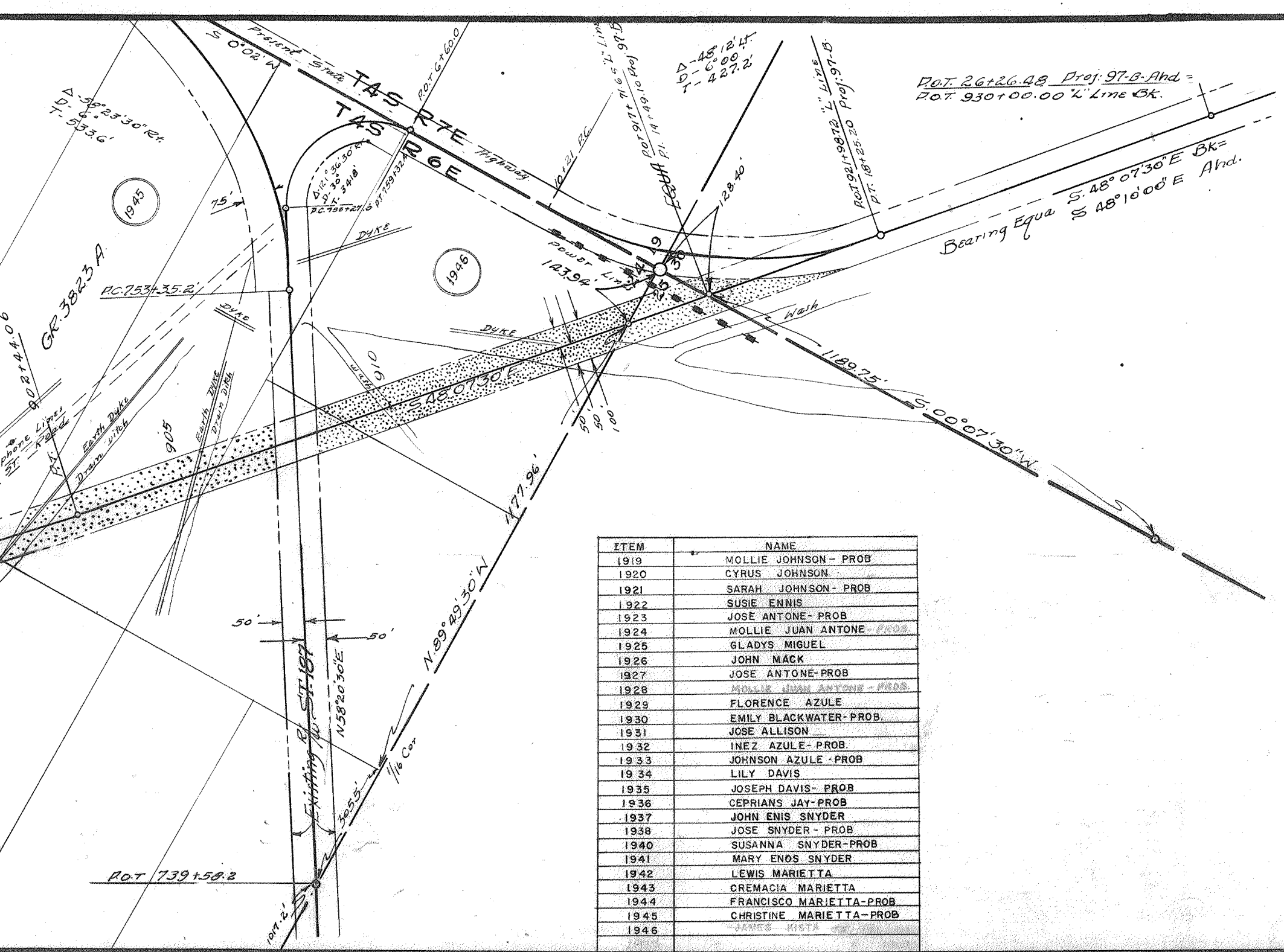
Present State Highway
S 0°02' W
T4S R7E
T4S R6E
P.O.T. 6+60.0
Δ-38°23'30" Rt.
D-6°
T-533.6'
Δ-121°36'30" Rt.
D-30°
T-341.8'
P.O.T. 759+32.4
P.C. 756+27.6
1945
1946
75'
DYKE
P.C. 753+35.2
GR. 3823 A
P.O.T. 2+44.06
Telephone Lines
ST. Road
Earth Dyke
Drain Ditch
905
910
Wash
S 48°07'30" E
Power Line
14394
10+21 P.C.
P.O.T. 917+71.65 "L" Line
P.I. 14+49.10 Proj. 97-B
EQUA
Δ-48°12' Lt.
D-6°00'
T-427.2'
128.40
19
30
24
25
P.O.T. 921+98.73 "L" Line
P.T. 18+25.20 Proj. 97-B
P.O.T. 26+26.48 Proj. 97-B Ahd =
P.O.T. 930+00.00 "L" Line Bk.
Bearing Equa
S. 48°07'30" E Bk =
S 48°10'00" E Ahd.
Wash
1189.75'
S. 00°07'30" W.
50
50
100
N. 89°49'30" W
1177.96'
50'
50'
Existing R/W S.H. 107
N 58°20'30" E
1/16 Cor.
305.5'
P.O.T. 739+58.2
1017.2'

ITEM	NAME
1919	MOLLIE JOHNSON - PROB
1920	CYRUS JOHNSON
1921	SARAH JOHNSON - PROB
1922	SUSIE ENNIS
1923	JOSE ANTONE - PROB
1924	MOLLIE JUAN ANTONE - PROB
1925	GLADYS MIGUEL
1926	JOHN MACK
1927	JOSE ANTONE - PROB
1928	MOLLIE JUAN ANTONE - PROB.
1929	FLORENCE AZULE
1930	EMILY BLACKWATER - PROB.
1931	JOSE ALLISON
1932	INEZ AZULE - PROB.
1933	JOHNSON AZULE - PROB
1934	LILY DAVIS
1935	JOSEPH DAVIS - PROB
1936	CEPRIANS JAY - PROB
1937	JOHN ENIS SNYDER
1938	JOSE SNYDER - PROB
1940	SUSANNA SNYDER - PROB
1941	MARY ENOS SNYDER
1942	LEWIS MARIETTA
1943	CREMACIA MARIETTA
1944	FRANCISCO MARIETTA - PROB
1945	CHRISTINE MARIETTA - PROB
1946	JAMES KISTA [illegible]
[illegible]	[illegible]

ARIZONA HIGHWAY DEPARTMENT

COOLIDGE-MARICOPA Co. LINE
PROJECT No. F-021-1(1)
GILA INDIAN RESERVATION
RIGHT OF WAY MAP

Application for HIGHWAY RIGHT OF WAY 100' feet wide, 50 feet on each side of the center line of the Coolidge-Maricopa Co. Line, Project No. F-021-1(1)

ARIZONA HIGHWAY DEPARTMENT
Wm. E. Willey
State Highway Engineer

UNITED STATES
DEPARTMENT OF THE INTERIOR
BUREAU OF INDIAN AFFAIRS

Pima Agency
Sacaton, Arizona

APPROVED: Subject to the previsions of the Act of February 5, 1948 (62 Stat. 17) and Departmental Regulations, 25 CFR, Part 256, as amended, and subject to any prior valid existing right or adverse claim, and to any and all conditions imposed by the Gila River Pima-Maricopa Indian Community Council, as set forth in Resolution No. GR 565-58 *dated* March 26, 1958.

Superintendent

Date: March 31, 1958.

ENGINEER'S STATEMENT

I J. R. VAN HORN, *DEPUTY STATE ENGINEER for the Arizona Highway Department certify that this map accurately represents the survey made by me and under my direction, of the Coolidge-Maricopa County Line Highway, beginning at a point in the SW ¼ Sec. 34, Township 3 South, Range 6 East, G. & S.R.B. & M., Approximately 1295' feet Northerly of the SW corner of said Section 34 at Highway Engineer's station P.O.C. 631 + 20.00, thence* Southeasterly to *Highway Engineer's station P.O.T. 921 + 98.72, in Section 30, Township 4 South, Range 7 East, comprising 5.5 miles.*

Date 2-21-58

J R Van Horn
Deputy State Engineer

APPLICANT'S CERTIFICATE

This is to certify that, J. R. VAN HORN, *who subscribed the statement herein is the person employed by the undersigned applicant to prepare this map which has been adopted by the applicant as the final location of the right of way thereby shown, and that this map is filed as a part of the complete application, and I further certify that the right of way herein described is desired for HIGHWAY RIGHT OF WAY 100' FEET WIDE.*

Date: 2-21-58

Wm. E. Willey
State Highway Engineer

Area shown thus ▨ denotes tribal lands.

ARIZONA HIGHWAY DEPARTMENT
RIGHT OF WAY DIVISION

RIGHT OF WAY MAP OF
COOLIDGE-MARICOPA Co. LINE
STATE HIGHWAY
FEDERAL PROJECT F-021-1(1)

FROM STA. 620 + 00 TO STA. POT 930 + 00
PINAL COUNTY

ALIGNMENT AND RIGHT OF WAY APPROVED IN ACCORDANCE WITH RESOLUTION DATED: 5-12 1956, MINUTES OF THE ARIZONA HIGHWAY COMMISSION

DRAWN BY:	DATE:	SCALE:	CHECKED BY:	FILE NO.
G. GOOD	3-20-56	1" = 200'		A-11T-327A
REVISION: A	DATE: 12-9-57	REVISED BY: JOHN KOWACZ		

A 758-T-11-A

A 758-T-11-A