FHWA REGION	STATE	PROJECT NUMBER	SHEET NUMBER	TOTAL SHEETS	FINALIZED PLANS
9	ARIZ.	F-056-1-801	1	13	

DRAWING NUMBER	D-10-T-330

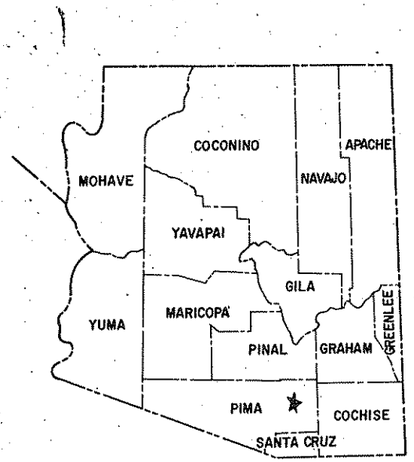

Click here for SR 86 Index

STATE OF ARIZONA
DEPARTMENT OF TRANSPORTATION

HIGHWAYS DIVISION
RIGHT OF WAY PLAN OF THE

AJO – TUCSON HIGHWAY
KINNEY RD. – MISSION RD.
STATE ROUTE 86
PROJECT NO. F-056-1-801

PIMA COUNTY DISTRICT 2
LENGTH OF PROJECT = 4.230 MILES

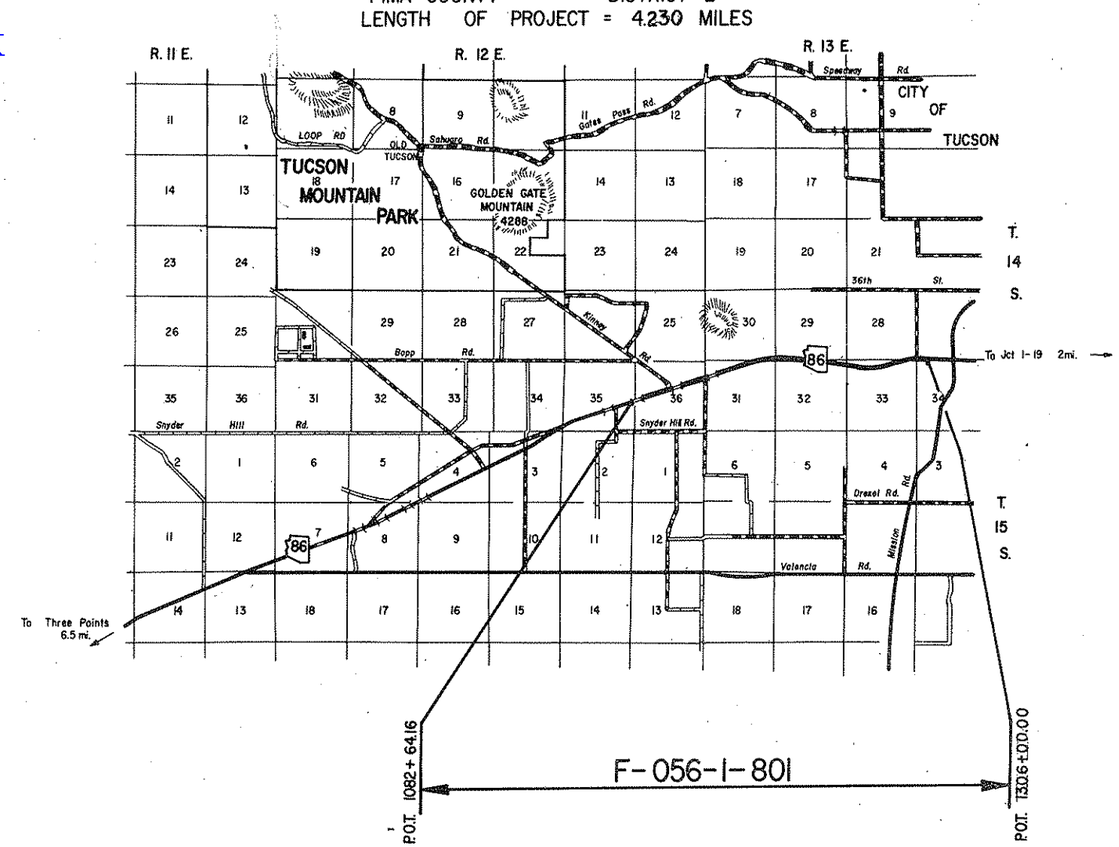

REDUCED SIZE
DO NOT SCALE

Public Hearing Requirements satisfied 8-10-77

Environmental Impact Statement requirements satisfied 12-17-76

Approved in accordance with Roadway Plans

DEPUTY STATE ENGINEER — DATE 10-4-77

ARIZONA DEPARTMENT OF TRANSPORTATION BOARD
Approved for Right of Way Acquisition in accordance with Resolution Number 77-17-A-52 Dated 9-30-77

Oscar T. Lyon Jr. State Engineer

CHIEF DEPUTY STATE ENGINEER — DATE 10-4-77

U.S. DEPARTMENT OF TRANSPORTATION
FEDERAL HIGHWAY ADMINISTRATION

DIVISION ENGINEER — DATE

Click here for SR 86 Index

AJO–TUCSON HIGHWAY
KINNEY RD.–MISSION RD.
PIMA COUNTY

REVISIONS			
C.O. No.	DATE	BY	DESCRIPTION

PROJECT NO.	F-056-1-801
DRAWING NO.	D-10-1-330
SHEET NO.	2 OF 13
DRAWN BY	L.F.W.
DATE COMP.	9-20-77
SCALE	—

A

Acres	Ac.
Ahead	Ahd.
And	&
And Wife	et ux
And Others	et al
And Husband	et vir
Angle	∠
Approximate	Approx.
Arbitrary	Arb.
Asphalt	Asph.
At	@
Avenue	Ave.

B

Back	Bk.
Bank Protection	B.P.
Barbed Wire	B.W.
Bearing	Brng.
Beginning	Beg.
Book	Bk.
Borrow	Bor.
Boulevard	Blvd.
Boundary	Bndry.
Brass Cap	B.C.
Bridge	Br.
Building	Bldg.
Bureau of Indian Affairs	B.I.A.
Bureau of Land Management	B.L.M.
Bureau of Reclamation	B.R.

C

Calculated	Calc. or C.
Cattle Guard	C.G.
Center	Ctr.
Center to Center	C. to C.
Centerline	℄
Channel	Chan.
Concrete	Conc.
Concrete Box Culvert	C.B.C.
Construction	Constr.
Contractor	Cont.
Corner	Cor.
Corregated Metal Pipe	C.M.P.
County	Co.
Creek	Ck.
Cubic Yard	C.Y.
Culvert	Culv.
Curve Data	
Curve to Spiral	C.S.
Degree of Change per 100'	a
Length of Curve	L
Radius	R
Spiral to Curve	S.C.
Spiral to Tangent	S.T.
Delta	△
Point of Curve	P.C.
Deflection (Total Curve)	I

Curve Data	
Point of Tangent	P.T.
Point of Compound Curve	P.C.C.
Point of Reverse Curve	P.R.C.
Point of Reverse Spiral	P.R.S.
Point of Intersection	P.I.
Degree of Curve	D
Tangent Length	T
Tangent to Spiral	T.S.

D

Deceleration	Decel
Deflection	Defl.
Department	Dept
Detour	Det
Diameter	Dia.
Distance	Dist
Ditch and Dyke	D & D
Docket	Dkt
Drawing	Dwg.
Drive	Dr
Dyke	Dk
Drainage	Drn
Drainage Easement	D.E.

E

Each	Ea
Easement	Esmt
East	E.
Elevation	Elev.
Embankment	Emb
Engineer	Engr.
Equal	Eq or =
Equation	Equa.
Excavation	Excav
Existing	Exist
Extend	Ext

F

Federal	Fed
Feet	Ft. or '
Fence	Fc.
Flowage Easement	F.E.
Forest	For.
Found	Fnd
Frame	Fr.
Freeway	Frwy
Future	Fut

G

Galvanized	Galv.
Gauge	Ga
Government	Govt.
Grader	Gr.
Guard	Gd.

H

Headwall	Hdwl.
Highway	Hwy.
House	Hse.

I

Inch	In. or "
Include	Incl.
Interchange	Intcg.
Iron Pipe	I.P.
Irrigation	Irr.

J

Joint	Jt.
Junction	Jct.

L

Left	Lt.
Length	Lgth.
Line	Ln.
Linear Feet	L.F.
Local Tangent Bearing	L.T.B.

M

Manhole	M.H.
Material	Matl.
Maximum	Max.
Median	Med.
Mile	Mi.
Mile Post	M.P.
Minimum	Min
Minute	'
Miscellaneous	Misc.
Monument	Mon.
Mountain	Mt.

N

National	Natl.
North	N.
Number	No.

O

Opening	Opng.
Outside Diameter	O.D.
Office	Off.

P

Page	Pg.
Parcel	Par.
Parkway	Pkwy.
Per	/
Per Cent	%
Place	Pl.
Point on Curve	P.O.C.
Point on Tangent	P.O.T.
Point on Semi-Tangent	P.O.S.T.
Power Line	P.L.

Private	Pvt.
Project	Proj.
Property	Prop.
Proposed	Propsd
Protection	Prot.

Q

Quadrant	Quad.

R

Railroad	R.R.
Range	Rng. or R.
Record	Rec. or (R)
Reinforced	Reinf.
Reinforced Concrete Pipe	R.C.P.
Required	Reqd.
Reservation	Res.
Right	Rt.
Right of Way	R/W
Road	Rd.
Roadway	Rdwy

S

Second	"
Section	Sec.
Sheet	Sht.
Skew	Sk.
Slope Easement	S.E.
South	S.
Specifications	Specs.
Square	Sq.
Square Feet	ϕ
State Route	S.R.
Station	Sta
Street	St.
Subdivision	Subdiv.
Survey	Sur.

T

Telegraph	Tlg.
Telephone	Tel.
Township	Twp. or T.
Temporary Construction Easement	T.C.E.
Traffic Interchange	T.I.
Turnout	T.O.
Typical	Typ.

U

United States General Land Office	U.S.G.L.O.
Underground	Ungnd.

V

Vertical	Vert.

W

West	W
West Bound	W.B.
Warranty Deed	W.D.

Y

Yard	Yd.

STANDARD ABBREVIATIONS

BRUNING 44-512

Click here for SR 86 Index

AJO—TUCSON HIGHWAY
KINNEY RD.—MISSION RD.
PIMA COUNTY

REVISIONS					
C.O. No.	DATE	BY	DESCRIPTION	PROJECT NO.	F-056-1-801
				DRAWING NO.	D-10-T-330
				SHEET NO.	3 OF 13
				DRAWN BY	L.F.W.
				DATE COMP.	9-29-77
				SCALE	—

ITEM	SYMBOL
HIGHWAY SURVEY CENTERLINE	
HIGHWAY CONSTRUCTION CENTERLINE	
HIGHWAY CENTERLINE (EXISTING)	
HIGHWAY RIGHT OF WAY LINE (NEW)	
HIGHWAY RIGHT OF WAY LINE (EXISTING)	
CONTROLLED ACCESS (FULL)	
CONTROLLED ACCESS (PARTIAL)	
CONTROLLED ACCESS (EXISTING)	
RAILROAD RIGHT OF WAY LINE	
RAILROAD RIGHT OF WAY LINE COMMON TO HIGHWAY RIGHT OF WAY LINE (EXISTING)	
NATIONAL OR STATE BOUNDARY LINE	
FOREST, NATIONAL MONUMENT, MILITARY OR INDIAN RESERVATION	
COUNTY LINE	
TOWNSHIP OR RANGE LINE	
SECTION LINE	
QUARTER OR MID SECTION LINE	
SIXTEENTH OR GOVERNMENT LOT LINE	
LAND GRANT BOUNDARY LINE	
CITY LIMITS BOUNDARY LINE	
SUBDIVISION OR LOT BOUNDARY LINE	
PROPERTY OWNERSHIP BOUNDARY LINE	
PROPERTY LEASE BOUNDARY LINE	L
SURVEY MEANDER LINE	
POWER LINE	
POWER TRANSMISSION LINE	
TELEPHONE OR TELEGRAPH LINE	
TELEPHONE AND POWER LINE (COMBINATION)	
UNDERGROUND TELEPHONE CABLE	T
WATER UTILITY LINE	W 6" W 6" W
NATURAL GAS UTILITY LINE	G 2" G 2" G
SANITARY SEWER LINE	S 8" S 8" S
STORM SEWER LINE	SS 36" SS 36" SS

ITEM	SYMBOL
HIGHWAY SLOPE OR DRAINAGE EASEMENT (NEW)	
HIGHWAY SLOPE OR DRAINAGE EASEMENT (EXISTING)	
TEMPORARY CONSTRUCTION EASEMENT (NEW)	
ROAD (NEW) (SHOULDER TO SHOULDER WIDTH)	
ROAD (EXISTING) (SHOULDER TO SHOULDER WIDTH)	
RAILROAD TRACK	
RIVER OR CREEK (CONTINUOUS FLOW)	
RIVER OR CREEK (INTERMITTENT FLOW)	
NATURAL DRAINAGE OR A WASH	
CANAL, CHANNEL, OR DITCH (NEW)	
CANAL, CHANNEL, OR DITCH (EXISTING)	
IRRIGATION DITCH OR LINE (NEW)	IRR IRR
IRRIGATION DITCH OR LINE (EXISTING)	IRR IRR
DYKE OR LEVEE (NEW)	
DYKE OR LEVEE (EXISTING)	
BANK PROTECTION	
RETAINING WALL	
CONSTRUCTION OR SLOPE LIMITS	
WIRE OR BARBED WIRE FENCE	
CHAIN LINK FENCE	
WOOD FENCE	
STONE FENCE	
ROAD GUARD (NEW)	
ROAD GUARD (EXISTING)	
CURB	
CURB AND GUTTER	
DEPRESSED CURB WITH GUTTER (NEW)	
DEPRESSED CURB WITH GUTTER (EXISTING)	
TREES (DECIDUOUS)	
TREES (CONIFEROUS)	
HEDGE OR SHRUBBERY	
EXIST. PAVEMENT	
NEW PAVEMENT	
EXIST. PAVEMENT, TO BE OBLITERATED	
NEW STRUCTURES (BRIDGES, ETC. NOT COVERED BY PAVEMENT)	
EXCESS TAKE	

ITEM	SYMBOL
BRIDGE (NEW)	
BRIDGE (EXISTING)	
PIPE CULVERT (NEW)	
PIPE CULVERT (EXISTING)	
BOX CULVERT (NEW)	
BOX CULVERT (EXISTING)	
CATTLE GUARD (NEW)	
CATTLE GUARD (EXISTING)	
GATE (NEW)	
GATE (EXISTING)	
FORD (NEW)	
FORD (EXISTING)	
TRAFFIC DIRECTIONAL FLOW ARROWS	
DRAINAGE DIRECTIONAL FLOW ARROWS	
PROPERTY LIMIT ARROWS	
LEASE LIMIT ARROWS	L L
PROPERTY TIE BARS	
SURVEY MONUMENT, NEW	
SURVEY MONUMENT, EXISTING	
NEW RIGHT OF WAY CONTROL POINT	
RIGHT OF WAY MARKER, EXISTING	

NORTH ARROW

○	FOUND SEC. COR. or 1/4 COR.
+	UNFOUND SEC. COR. or 1/4 COR.
(3)	FOUND CENTER SEC.
(3)	UNFOUND CENTER SEC.

5/32" Diameter Circle. No. 1 Rapidograph Pen, Or Equal.
SECTION CORNER

1/2" Diameter Circle. No. 1 Rapidograph Pen, Or Equal.
CENTER OF SECTION

5/32" Diameter Circle. No. 1 Rapidograph Pen, Or Equal.
1/4 CORNER

7-614 PARCEL BUBBLE Size 3/4" 7-614 7-614-L1

STANDARD SYMBOLS

BRUNING 44-512

AJO–TUCSON HIGHWAY
KINNEY RD.–MISSION RD.
PIMA COUNTY

Click here for SR 86 Index

REVISIONS			
C.O. No.	DATE	BY	DESCRIPTION
5025	1-12-78	K.C.	Rev'd T.C.E. areas 10-404, 10-405.
5043	1-17-78	K.C.	Revised T.C.E. area 10-399, & 10-403.
3064	3-13-78	K.C.	Revised Ownership Parcel 10-401.
5107	4-25-78	R.O.	Rev'd T.C.E. Area 10-404.
5200	8-11-78	R.L.R.	Chnd. Comm. Appl. dates 10-401 & 10-403.
"	"	"	Compld. Acq. Rec. 10-399, 10-402, 10-404 &
"	"	"	10-406. Added "S/S" to owner 10-401, C.B.S.
3263	11-21-78	R.L.R.	Compld. Acq. Rec. 10-407. C.B.S.

PROJECT NO.	F-030-1-801
DRAWING NO.	D-10-T-330
SHEET NO.	4 OF 13
DRAWN BY	L.F.W.
DATE COMP.	9-29-77
SCALE	—

OWNERSHIP RECORD										ACQUISITION RECORD				
PARCEL NUMBER	OWNER	DESCRIPTION	TOTAL AREA	AREA REQUIRED: GROSS INCLUDING EXISTING R/W	AREA REQUIRED: NET EXCLUDING EXISTING R/W	EASEMENT AREA	REMAINDER: LEFT	REMAINDER: RIGHT	SHEET NUMBER	COMMISSION APPROVAL	TYPE & DATE OF INSTRUMENT	RECORDED: DATE	RECORDED: BOOK	RECORDED: PAGE
10-399	Stewart Title & Trust, Trustee. Trust # 1580	Pt. SW¼NE¼, SE¼NW¼, Sec. 36, T14S, R12E.	23.00 Ac.			T.C.E. ONLY ~~0.12 Ac.~~ 0.12 Ac.		23.00 Ac.	6&7	1-19-78	T.C.E. 1/26/77	Not Recorded		
10-400	Vivian Arnold	Pt. SE¼NE¼ Sec. 36, T14S, R12E.	29.59 Ac.			T.C.E. ONLY 0.20 Ac.		29.59 Ac.	7&8	12-21-78	T.C.E. 11-29-78	Not Recorded		
10-401	Shirley L. Chastain, s/s	Pt. Lot 30, Sec. 31, T14S, R13E.	3.68 Ac.			T.C.E. ONLY 0.02 Ac.		3.68 Ac.	8	2-16-78	T.C.E. 12-14-77	Not Recorded		
10-402	Thomas E. Payne, et ux.	Pt. Lot 31, Sec. 31, T14S, R13E.	4.06 Ac.			T.C.E. ONLY 0.09 Ac.		4.06 Ac.	8&9	1-19-78	T.C.E. 12-8-77	Not Recorded		
10-403	Hyzah W. Lytle, et ux.	Pt. Lot 32, Sec. 31, T14S, R13E.	4.32 Ac.			T.C.E. ONLY ~~0.12 Ac.~~ 0.09 Ac.		4.32 Ac.	9	2-16-78	T.C.E. 12-6-77	Not Recorded		
10-404	William Roy Fourr, et ux.	Pt. Lot 13, Sec. 31, T14S, R13E.	1.93 Ac.			T.C.E. ONLY ~~0.04 Ac. 0.03 Ac.~~ 0.03 Ac.		1.93 Ac.	9	4-26-78	T.C.E. 3-2-78	Not Recorded		
10-405	Otto F. Lasch, et ux.	Pt. Lot 12, Sec. 31, T14S, R13E.	2.54 Ac.			T.C.E. ONLY ~~0.06 Ac.~~ 0.09 Ac.		2.54 Ac.	9	3-29-78	T.C.E. 3-2-78	Not Recorded		
10-406	Gerald T. Handley, et ux.	Pt. Lot 9, Sec. 31, T14S, R13E.	2.90 Ac.			T.C.E. ONLY 0.02 Ac.		2.90 Ac.	9	12-21-78	T.C.E. 12-6-77	Not Recorded		
10-407	Robert J. Russell, et ux.	Pt. Lot 7, Sec. 31, T14S, R13E.	4.10 Ac.			T.C.E. ONLY 0.27 Ac.		4.10 Ac.	9	9-14-78	T.C.E. 6-20-78	Not Recorded		
10-408	Michael Slepko, et ux.	Pt. NW¼NW¼ Sec. 33, T14S, R13E.	1.00 Ac.			T.C.E. ONLY 0.08 Ac.		1.00 Ac.	12	3-14-78	T.C.E. 1-10-78	Not Recorded		
10-409	Kathy M. Cunningham, s/s	Pt. W½E½E½NE¼NW¼ Sec. 33, T14S, R13E.	0.80 Ac.			T.C.E. ONLY 0.02 Ac.		0.80 Ac.	12	12-28-77	T.C.E. 12-6-77	Not Recorded		
10-410	Carlos A. Gutierrez, et ux.	Pt. E½E½E½NE½NW¼ Sec. 33, T14S, R13E.	0.80 Ac.			T.C.E. ONLY 0.02 Ac.		0.80 Ac.	12	12-28-77	T.C.E. 12-6-77	Not Recorded		

CHECKED BY: T.F. Cole
HARD COPY
GRUNING 44512

AJO–TUCSON HIGHWAY
KINNEY RD.–MISSION RD.
PIMA COUNTY

Click here for SR 86 Index

REVISIONS			
C.O. No.	DATE	BY	DESCRIPTION
5025	1-12-78	K.S.	Revd T.C.E. Rt. 1172±
5044	1-18-78	K.S.	Remvd TCE Rt. 1110± & Added Old Tucson Rd.
"	"	"	Remvd TCE Rt. 1142+35.
5107	4-25-78	R.O.	Remvd T.C.E. Rt. 1172±
5200	8-11-78	R.L.R.	Revised Equas. of 1089+58.71; P.O.T. 1109+
"	"	"	48.38 & 1109+13.76. Chgd. End Constr. Proj.
"	"	"	to 1103+88.44. C.65.
5263	11-21-78	R.L.R.	Called out Camino Del Desie. Chgd. P.I. 1188+16.96
"	"	"	to +16.96. Added Rt. of Way on int. 8 Rt.

PROJECT NO.	F-056-1-801
DRAWING NO.	D-10-T-330
SHEET NO.	5 OF 12
DRAWN BY	L.F.W.
DATE COMP.	9-29-77
SCALE	1"=1000'

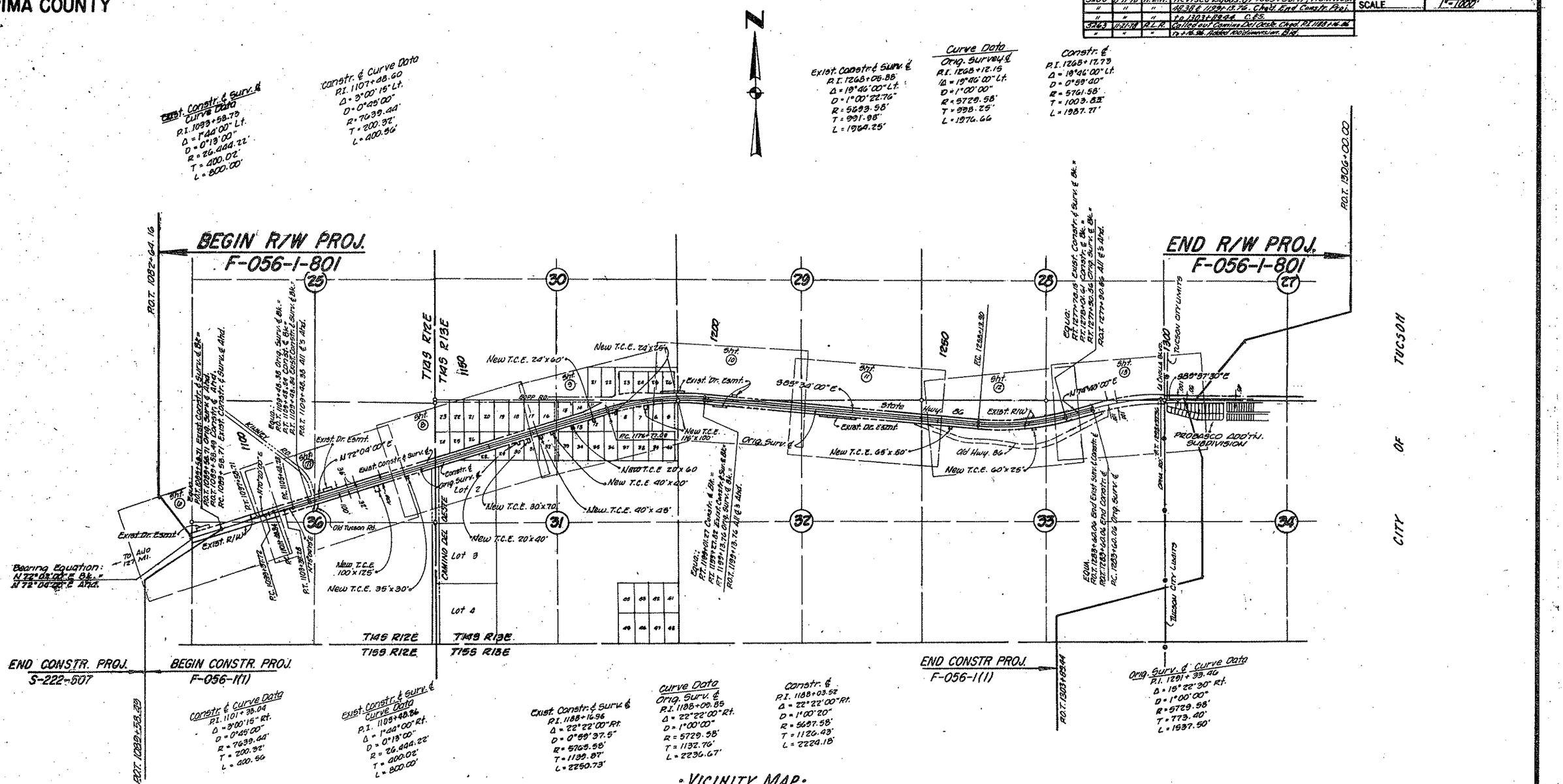

INDEX TO EXISTING R/W

See Finalized R/W Proj. S-222-503; Map # C-10-T-307 – Finalized 6/75

HARD COPY

BRUNING 44-512

AJO–TUCSON HIGHWAY
KINNEY RD.–MISSION RD.
PIMA COUNTY

Click here for SR 86 Index

REVISIONS					
C.O. No.	DATE	BY	DESCRIPTION	PROJECT NO.	F-056-1-801
5200	8-11-78	R.L.R.	Revised Equa. Chgd. beg. R/W Proj. No. to	DRAWING NO.	D-10-T-330
"	"	"	F-056-1-801. Called out constr. ℄ to P.C.	SHEET NO.	6 OF 13
"	"	"	1099+37.72. C.E.S.	DRAWN BY	L.F.W
				DATE COMP.	9-29-77
				SCALE	1"=100'

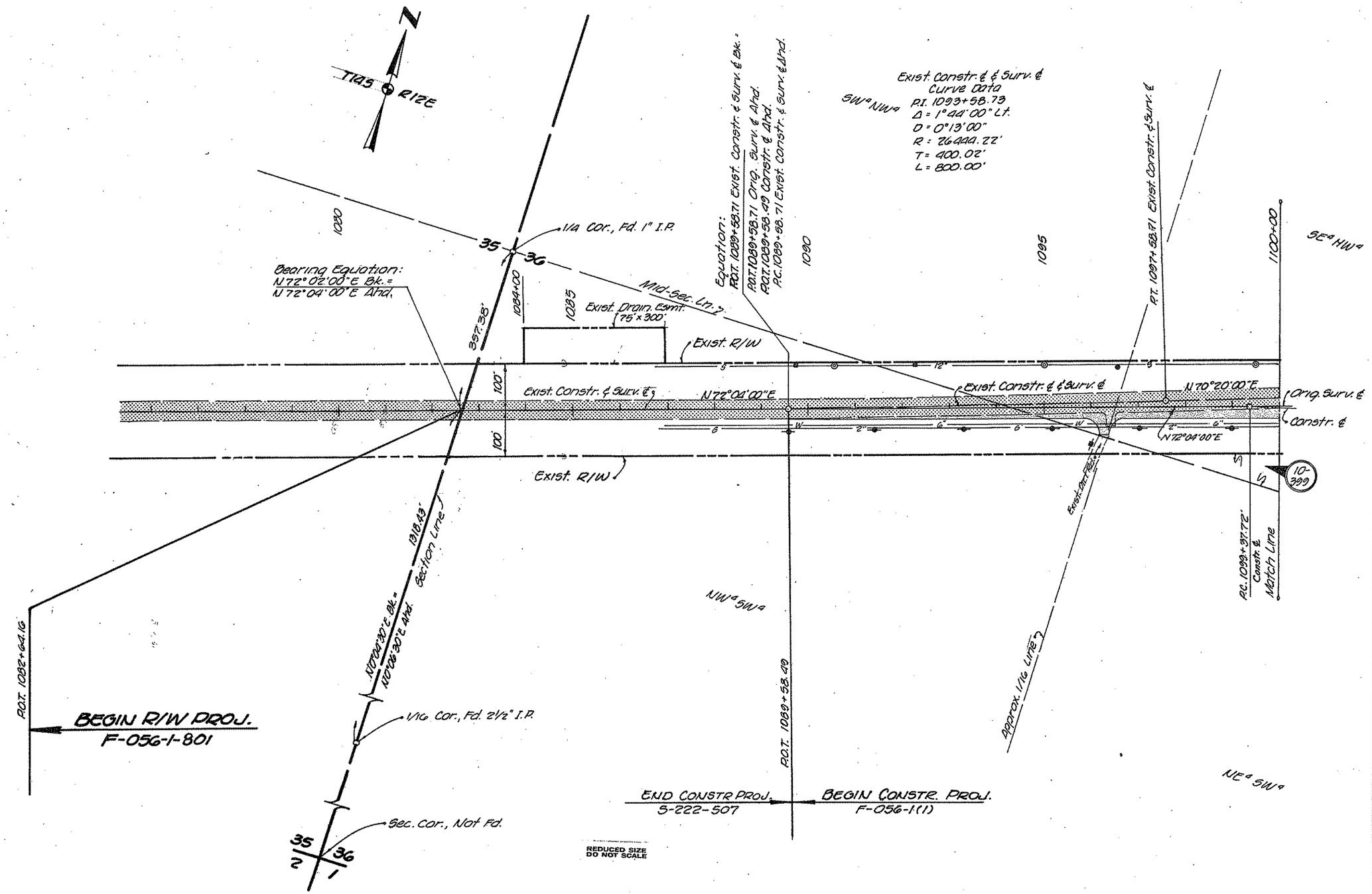

HARD COPY 7645 M1 Map # C-10-T-307 CHECKED BY

BRUNING 44-512

AJO-TUCSON HIGHWAY
KINNEY RD.– MISSION RD.
PIMA COUNTY

REVISIONS			
C.O. No.	DATE	BY	DESCRIPTION
5044	1-18-78	K.S.	Removed T.C.E. Rt. 1110± & added Old
"	"	"	Tucson Rd. & R/W.
5107	6-3-78	R.O.	Added Mod. Orig. @ 1117+00
5200	8-11-78	R.L.R.	Added brngs. on ℄'s & pipes. Called out
"	"	"	Constr. ℄ on Curve control Pts. & what Fd. at
"	"	"	¼ Cor. C.E.S.
5263	11-21-78	R.L.R.	Added exist. fences Rt. 1127± Bid.

PROJECT NO.	F-056-1-801
DRAWING NO.	D-10-T-330
SHEET NO.	7 OF 13
DRAWN BY	L.F.W.
DATE COMP.	9-29-77
SCALE	1" = 100'

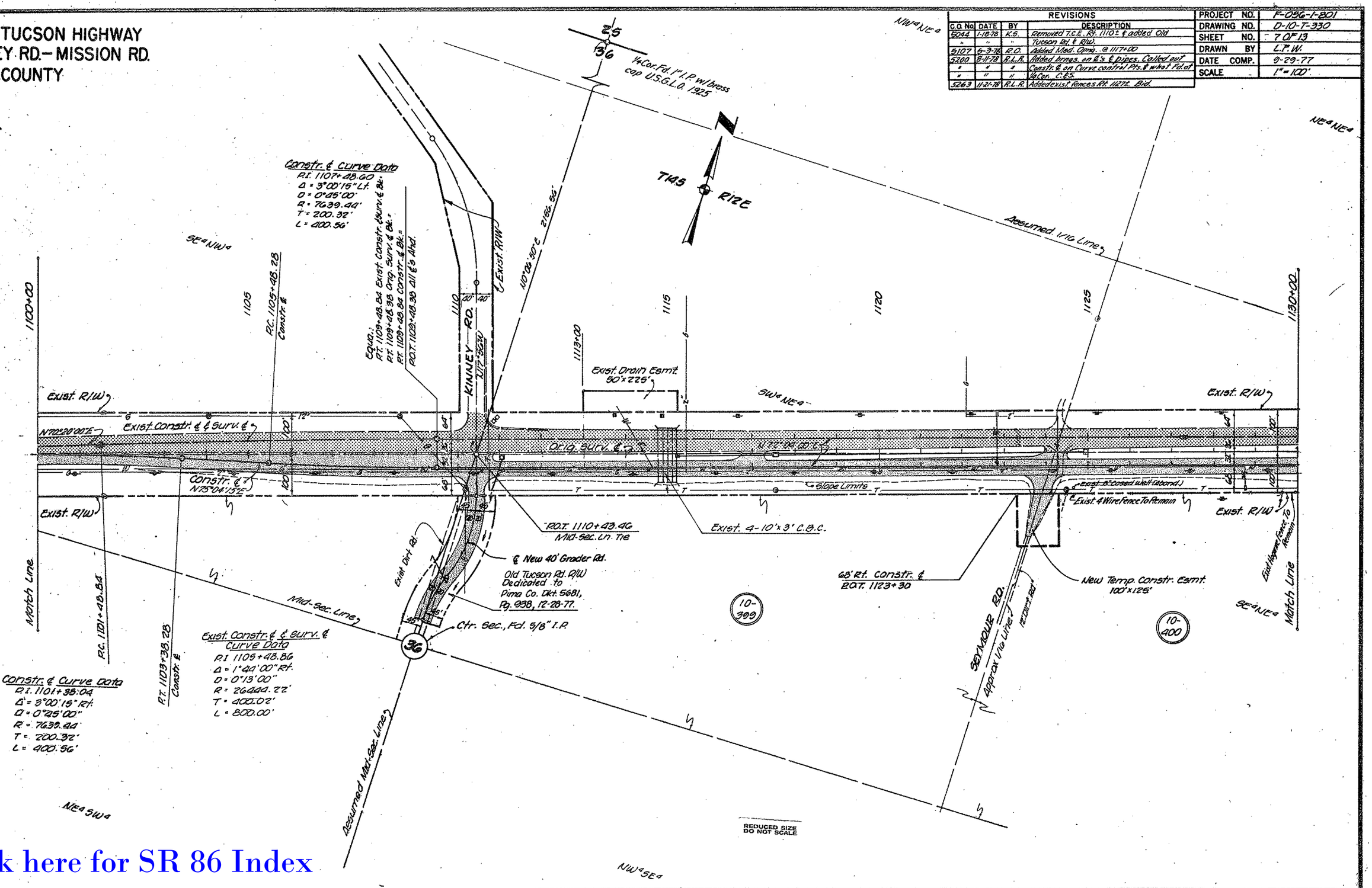

Click here for SR 86 Index

HARD COPY 7645 M.I. Map # C-10-T-307 CHECKED BY

DRAWING 44512

AJO–TUCSON HIGHWAY
KINNEY RD.–MISSION RD.
PIMA COUNTY

REVISIONS					
C.O. No.	DATE	BY	DESCRIPTION	PROJECT NO.	F-056-1-801
5044	1-26-78	K.G.	Moved T.C.E. & T.O. from 1156+00 to 1156+52.	DRAWING NO.	D-10-T-330
5107	9-9-78	R.O.	Added Med. Opng. @ 1130+90	SHEET NO.	8 OF 13
5200	8-1-78	R.L.R.	Chg'd. brng. s/l's to N72°04'E & sec. line to	DRAWN BY	L.F.W.
"	"	"	Range line. Added 2 Exist. 36" Pipes, C.S.P.	DATE COMP.	9-29-77
5263	11-21-78	R.L.R.	Added Fences & gate. (Called out piec.)	SCALE	1"=100'
"	"	"	1/53+53.56 Brd.		

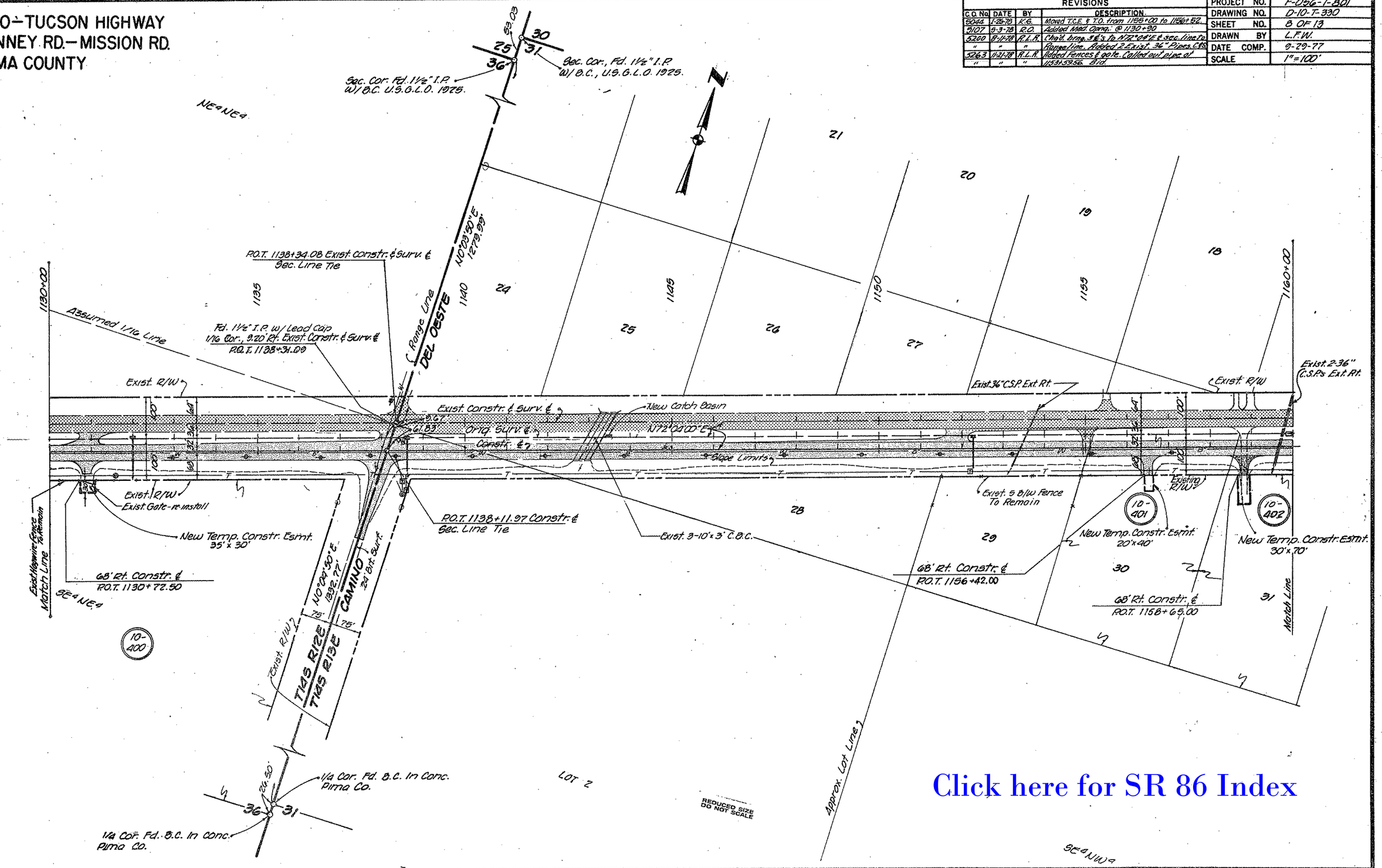

Click here for SR 86 Index

HARD COPY 7-19-79 M.L. MAP # D-10-T-307 CHECKED BY.

Click here for SR 86 Index

AJO-TUCSON HIGHWAY
KINNEY RD.-MISSION RD.
PIMA COUNTY

REVISIONS			
C.O. No.	DATE	BY	DESCRIPTION
5025	1-12-78	K.G.	Revd T.C.E. Rt. 1172±.
5044	1-26-78	K.G.	Removed T.C.E. & T.O. Rt. 1167+35.
5107	4-25-78	R.O.	Remvd T.C.E. & Turnout Rt. 1172±
"	"	"	Moved T.O.'s & T.C.E's Far 10-906 & 10-907
"	"	"	Chngd. Med. Opng. 1179+71.
5200	8-11-78	R.L.R.	Chngd. brng. of ℄'s to N 72°04'E & L.T.B's
"	"	"	& radial brngs. on T.C.E.'s at 1179± & 1183±.
"	"	"	Added L.T.B. on T.C.E. at 1179+12.40. Chngd
"	"	"	brng. of Bopp Rd. Extended box Culvs.
"	"	"	C.&S.
5263	11-21-78	R.L.R.	Added Fences & Gates. Bid.

PROJECT NO.	F-056-1-801
DRAWING NO.	D-10-T-330
SHEET NO.	9 OF 13
DRAWN BY	L.F.W.
DATE COMP.	9-29-77
SCALE	1" = 100'

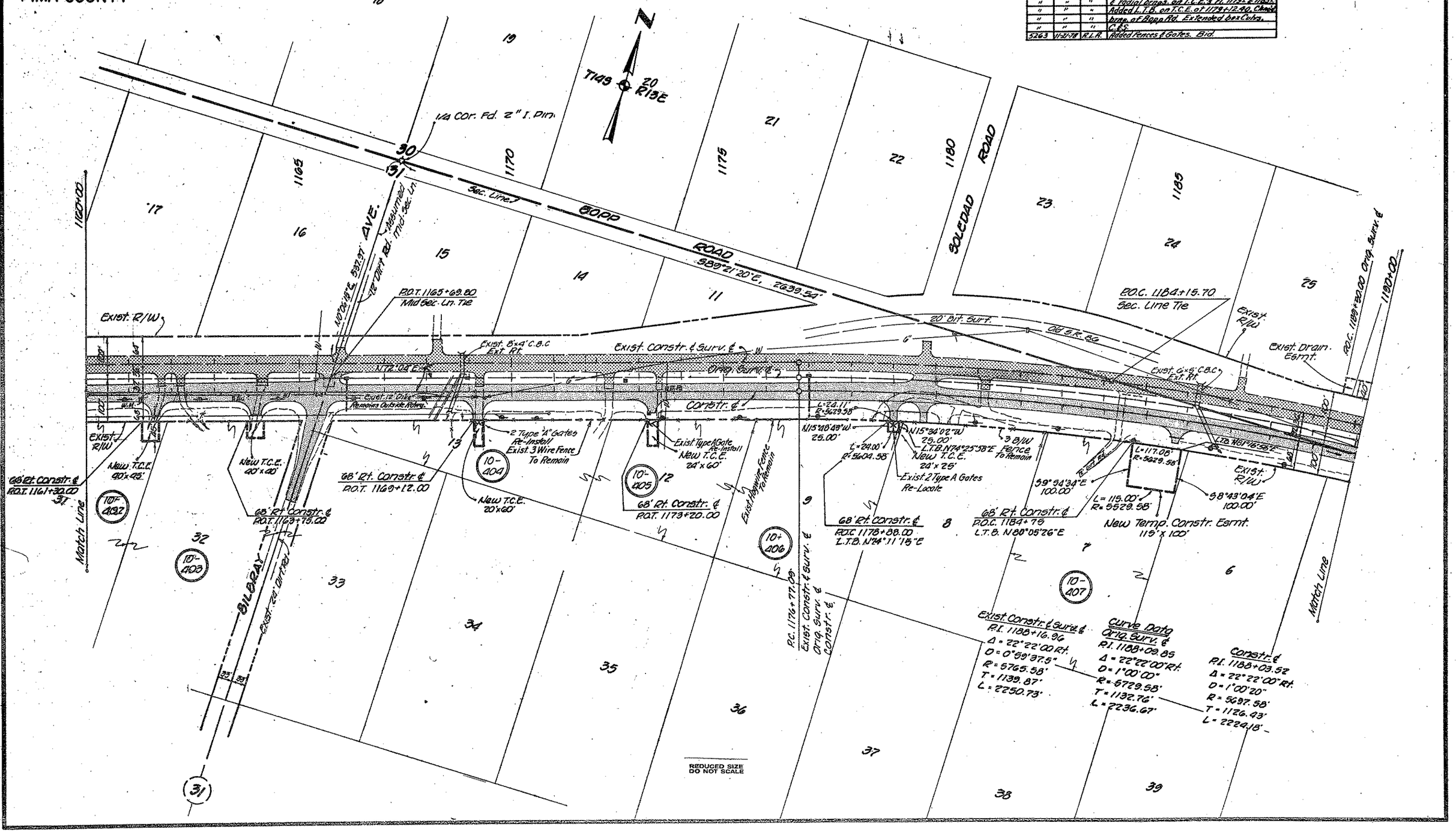

HARD COPY 70645 M.L. 1100° C-10-T-307 CHECKED BY: Terry Gaunt

AJO–TUCSON HIGHWAY
KINNEY RD.–MISSION RD.
PIMA COUNTY

Click here for SR 86 Index

REVISIONS				
C.O. No.	DATE	BY	DESCRIPTION	
5200	9-11-78	R.L.R.	Added exist. D.E. at 1202±; dist. at 2639.54	
"	"	"	Bk. Sta. cor. and N. to arrow. Called out	
"	"	"	4 added pipes. C.F.S.	
5263	11-21-78	R.L.R.	Added P.O.T. at 1198+95. Moved C.S.P. from 1200±	
"	"	"	98.6 to 1201+98.6. Bid.	

PROJECT NO.	F-056-1-801
DRAWING NO.	0-10-F-930
SHEET NO.	10 OF 13
DRAWN BY	L.F.W.
DATE COMP.	9-29-77
SCALE	1"=100'

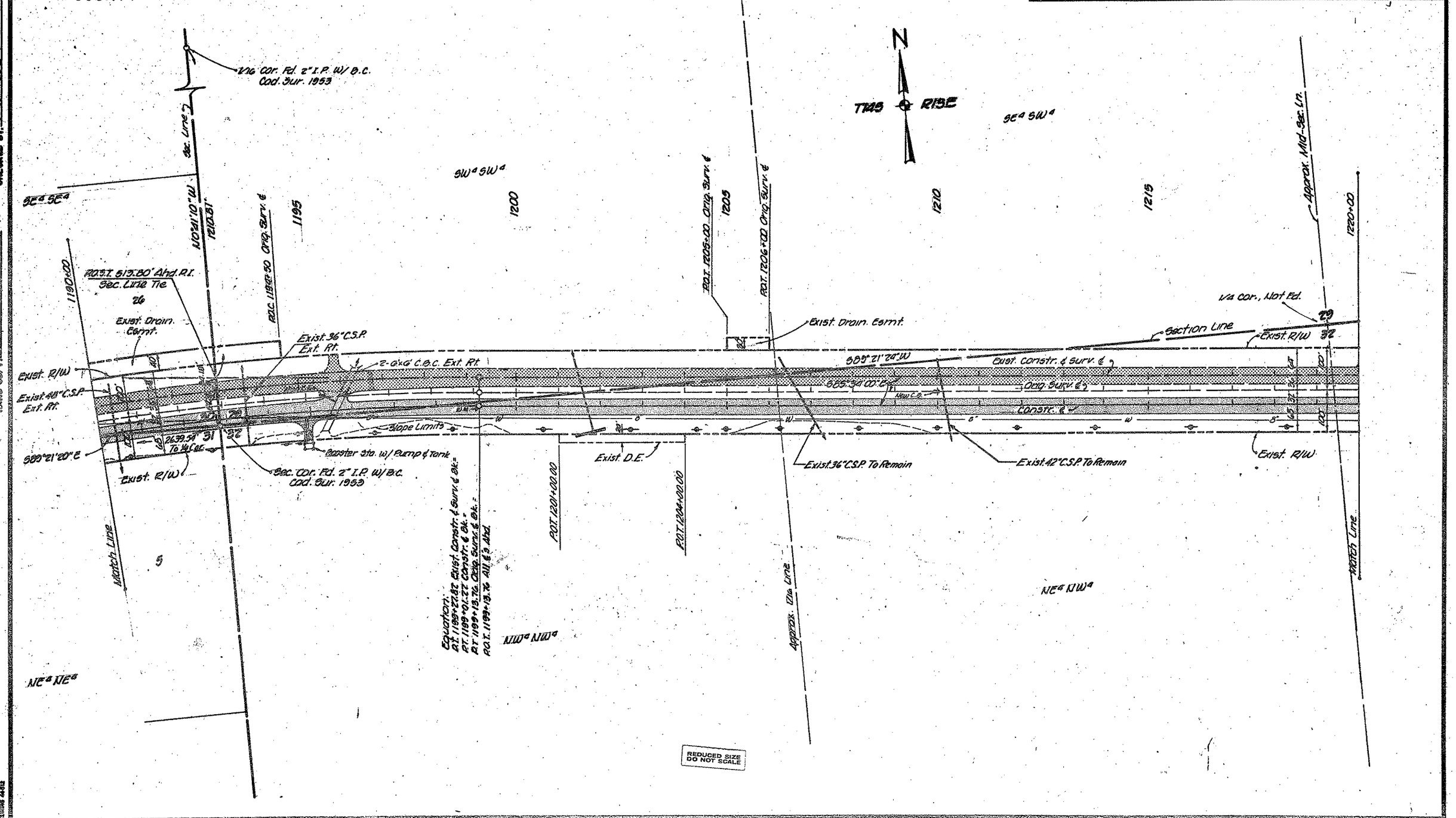

AJO–TUCSON HIGHWAY
KINNEY RD.– MISSION RD.
PIMA COUNTY

Click here for SR 86 Index

REVISIONS					
C.O. No.	DATE	BY	DESCRIPTION	PROJECT NO.	F-056-1-801
5200	8-11-78	R.L.R.	Added Exist. D.E. rt. 1226±. Chgd. size of	DRAWING NO.	D-10-T-330
"	"	"	pipes at 1240+80 B.C. C&S.	SHEET NO.	11 OF 13
5263	11-21-78	R.L.R.	Clarified Tele. Poles on rt. Added exist. 22'	DRAWN BY	LEW
"	"	"	T.O. Lt. 1249±.	DATE COMP.	9-29-78
				SCALE	1"=100'

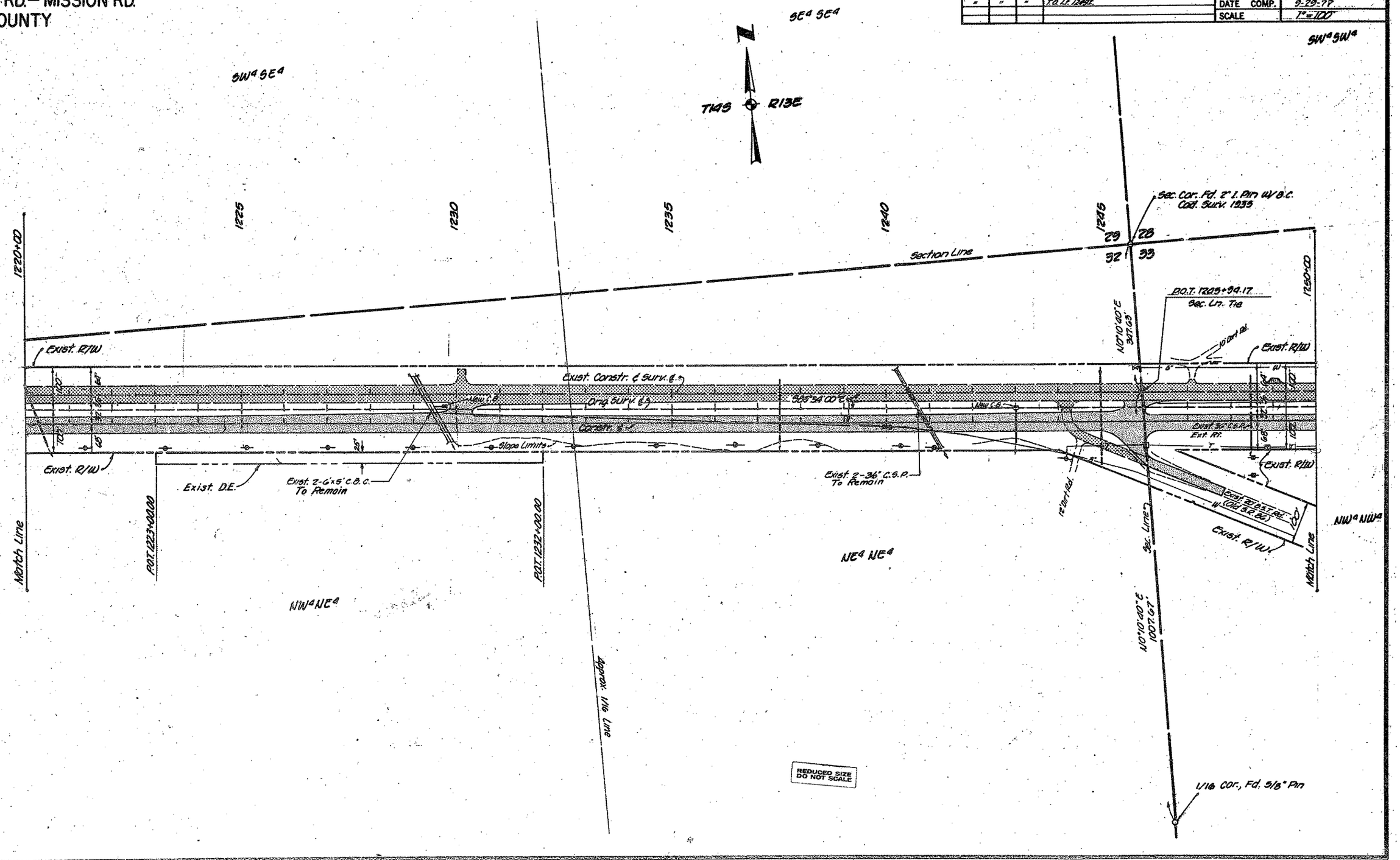

CHECKED BY
HARD COPY

AJO–TUCSON HIGHWAY
KINNEY RD – MISSION RD.
PIMA COUNTY

REVISIONS				PROJECT NO.	7-056-1-201
C.O. No.	DATE	BY	DESCRIPTION	DRAWING NO.	0-10-T-330
5200	8-11-78	R.L.R.	Added brng. N74°40'00"E to E's abd.	SHEET NO.	12.0F.13
"	"	"	of equa. GES.	DRAWN BY	L.F.W.
5263	11-21-78	R.L.R.	Added Fencing & Gates r/t. 1252+50±.	DATE COMP.	9-29-77
"	"	"	Called out Fence To Remain r/t. 1270±. Bid	SCALE	1"=100'

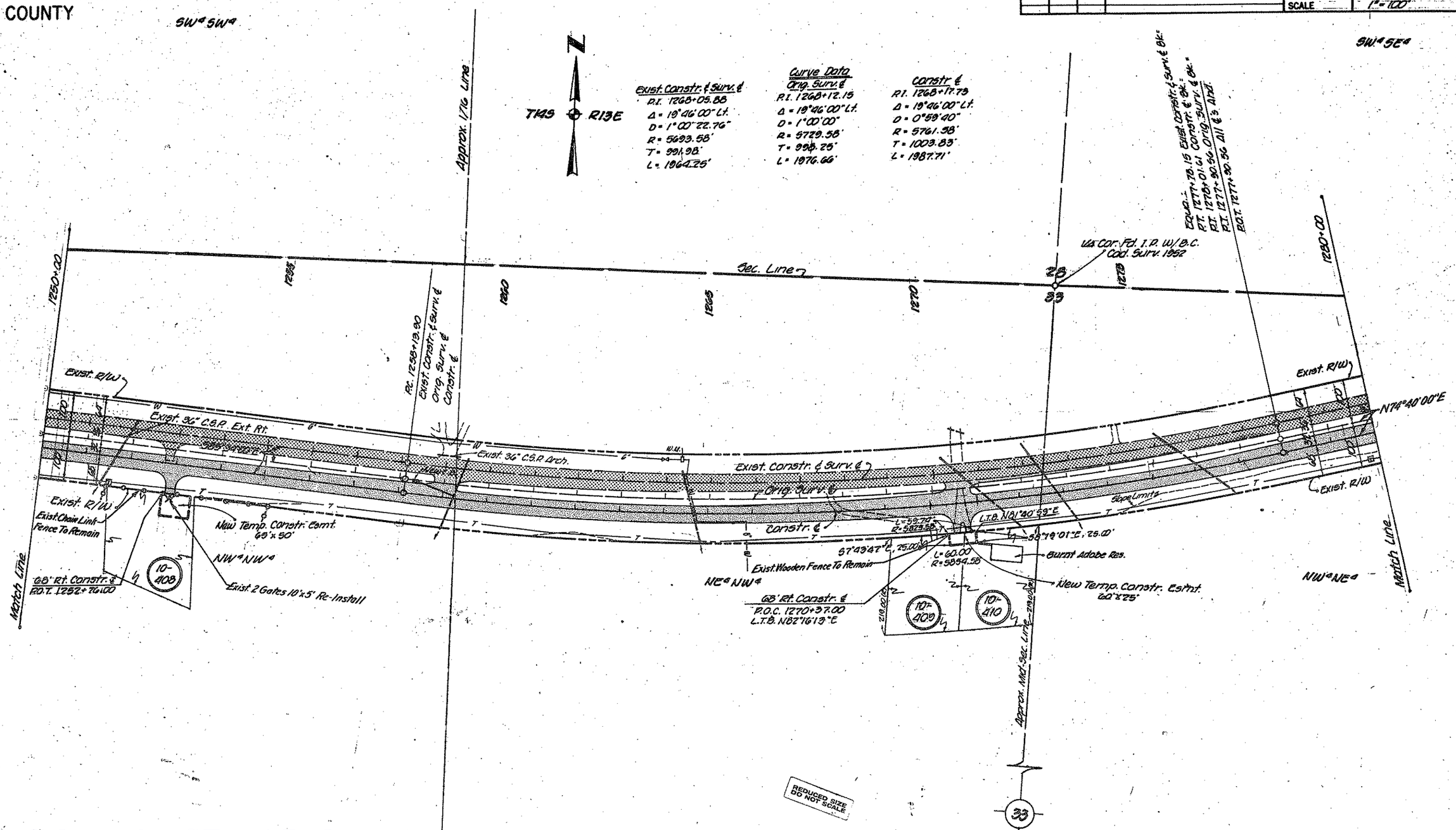

REDUCED SIZE DO NOT SCALE

HARD COPY 7.6.93 M.L.E. 6-10-T-302 CHECKED BY

DRAWING 44512

Click here for SR 86 Index

AJO–TUCSON HIGHWAY
KINNEY RD.–MISSION RD.
PIMA COUNTY

REVISIONS					
C.O. No.	DATE	BY	DESCRIPTION	PROJECT NO.	F-056-1-801
5200	8-11-78	R.L.R.	Added bmg. N74°40'E to ℄'s bk. of equa.	DRAWING NO.	D-10-T-330
"	"	"	Chg'd. end of constr. proj. to 1303+89.44 ℄	SHEET NO.	13 OF 13
"	"	"	R/W Proj. #. to F-056-1-801, C.&S.	DRAWN BY	L.F.W.
5263	11-21-78	R.L.R.	Added Exist. Pipes, Fences & D.C. Rt. 1302+60	DATE COMP.	9-29-77
"	"	"	Called out sizes of D.C.'s & old S.R. 86.	SCALE	1"=100'

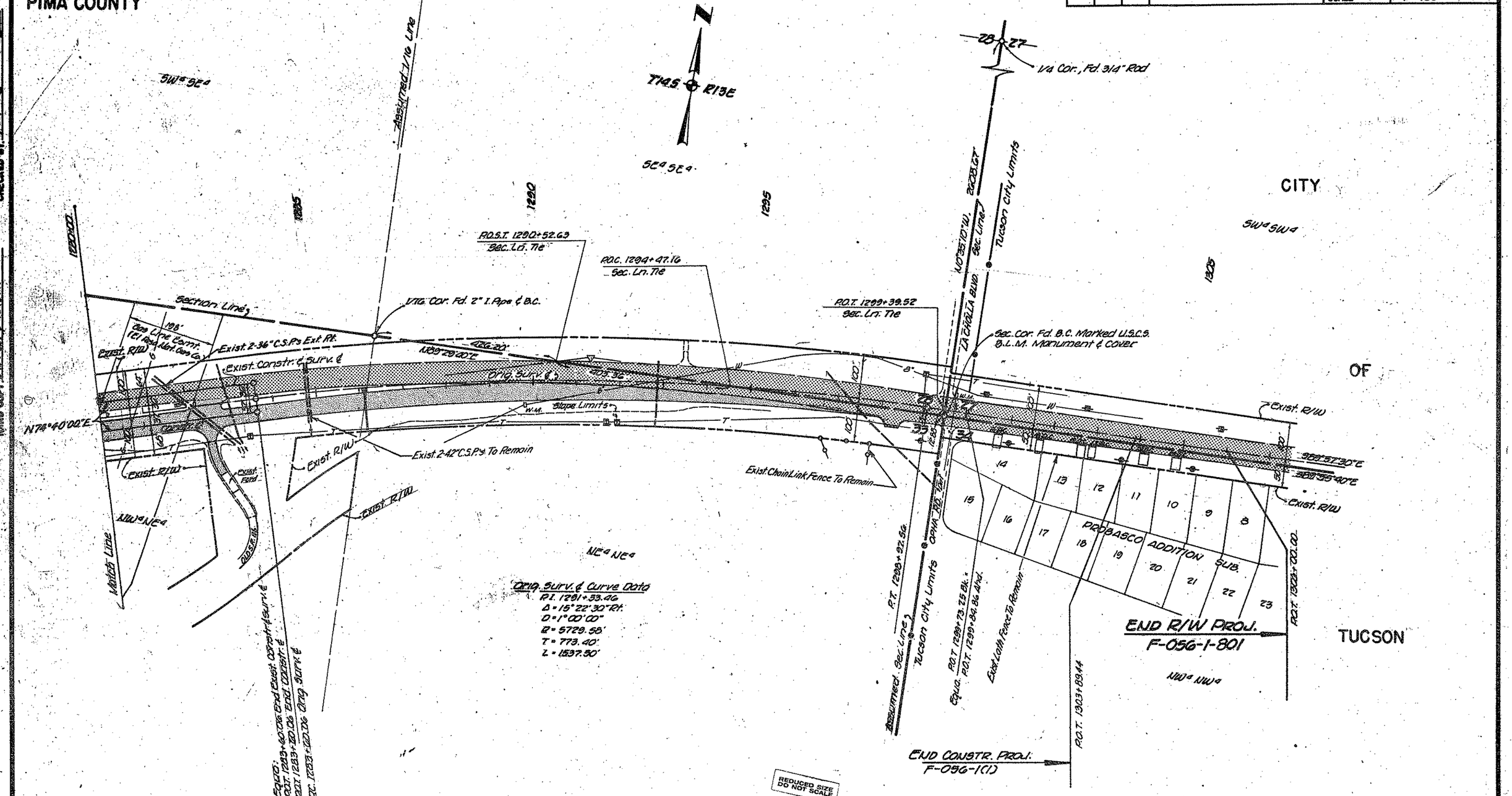

Click here for SR 86 Index