AJO - TUCSON HWY.
SANTA CRUZ RIVER
BRIDGE #528
PIMA COUNTY

OWNERSHIP RECORD										ACQUISITION RECORD				
PARCEL NUMBER	OWNER	DESCRIPTION	TOTAL AREA	AREA REQUIRED GROSS INCLUDING EXISTING R/W	AREA REQUIRED NET EXCLUDING EXISTING R/W	EASEMENT AREA	REMAINDER LEFT	REMAINDER RIGHT	SHEET NUMBER	COMMISSION APPROVAL	TYPE & DATE OF INSTRUMENT	RECORDED DATE	RECORDED BOOK	RECORDED PAGE
10 478	City of Tucson	Pt. NW¼NW¼, Sec. 35, T14S, R13E	88,277	51,767	25,633			36,418	1					
10 498	Kaibab Petroleum Corp	Pt. SW¼SW¼, Sec. 26, T14S, R13E	40,255			T.C.E. 1,520	40,255		1					
10 499	Pioneer Trust Co. of Az. Trust #11072	Pt. S½S½SW¼, Sec. 26, T14S, R13E	1,225,343			T.C.E. 1,331	1,225,343		1					
10 500	Tucson Elec. Power Co.	Pt. S½S½SW¼, Sec. 26, T14S, R13E	178,108			T.C.E. 6,388	178,108		1					
	NOTE:	All Areas in Square Feet.												

REVISIONS			
C.O. No.	DATE	BY	DESCRIPTION

PROJECT NO.	ER-056-1(7)
DRAWING NO.	D-10-T-348
SHEET NO.	1 OF 1
DRAWN BY	Wilson & Co.
DATE COMP.	1-14-85
SCALE	1" = 50'

Note: R/W Proj. Number And Constr. Proj. Number Are The Same.

Click here for SR 86 Index

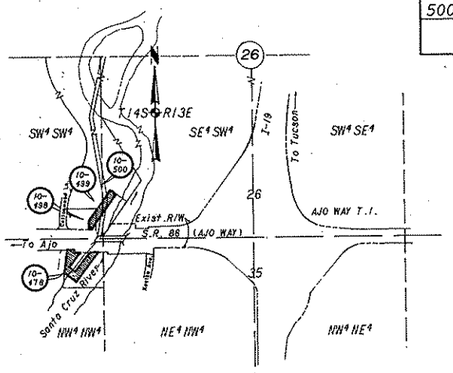

VICINITY MAP
No Scale

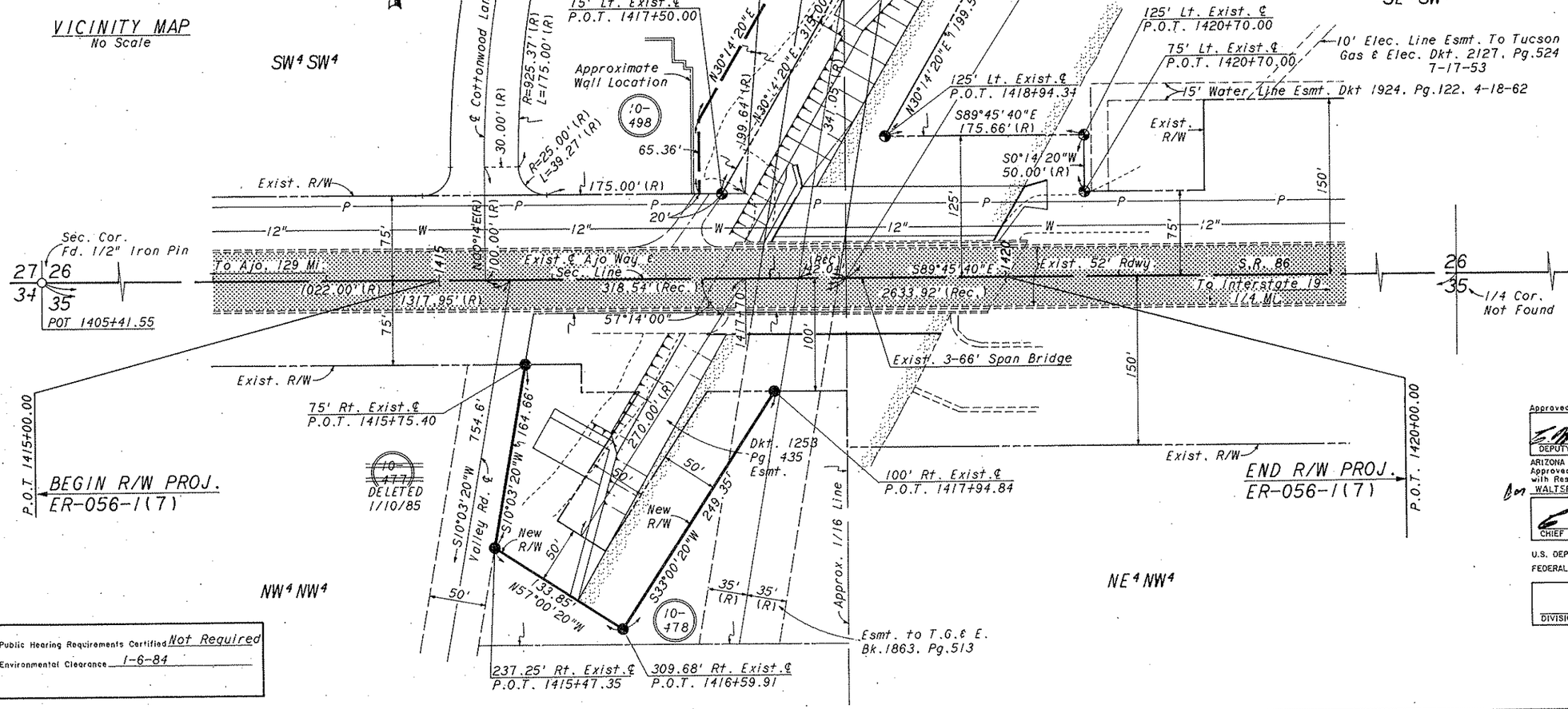

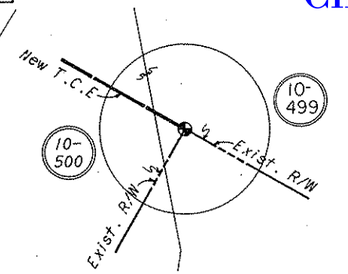

DETAIL
No Scale

Approved in accordance with Roadway Plans
DEPUTY STATE ENGINEER — DATE 4/11/85

ARIZONA DEPARTMENT OF TRANSPORTATION BOARD
Approved for Right of Way Acquisition in accordance with Resolution Number 84-09-A-27 Dated 7-22-84
WALTER C. FORD — State Engineer

CHIEF DEPUTY STATE ENGINEER — DATE 4/11/85

U.S. DEPARTMENT OF TRANSPORTATION
FEDERAL HIGHWAY ADMINISTRATION

DIVISION ENGINEER — DATE

Public Hearing Requirements Certified: Not Required
Environmental Clearance: 1-6-84

REDUCED SIZE DO NOT SCALE

CHECKED BY: M. Bandy
HARD COPY: ER-056-1(5) S-222(4)