FHWA REGION	STATE	PROJECT NUMBER	SHEET NUMBER	TOTAL SHEETS	FINALIZED PLANS
9	ARIZ.	M-950-4-701	1	7	

DRAWING NUMBER	D-11-T-436

STATE OF ARIZONA
DEPARTMENT OF TRANSPORTATION

HIGHWAYS DIVISION

RIGHT OF WAY PLAN OF THE
CASA GRANDE URBAN AREA
JCT. S.R. 84, S.R. 93 & S.R. 287
PROJECT NO. M-950-4-701

PINAL COUNTY DISTRICT 2

LENGTH OF PROJECT: 0.116 MILES

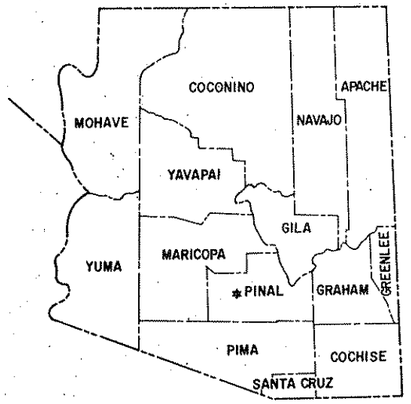

Click here for SR 84 Index

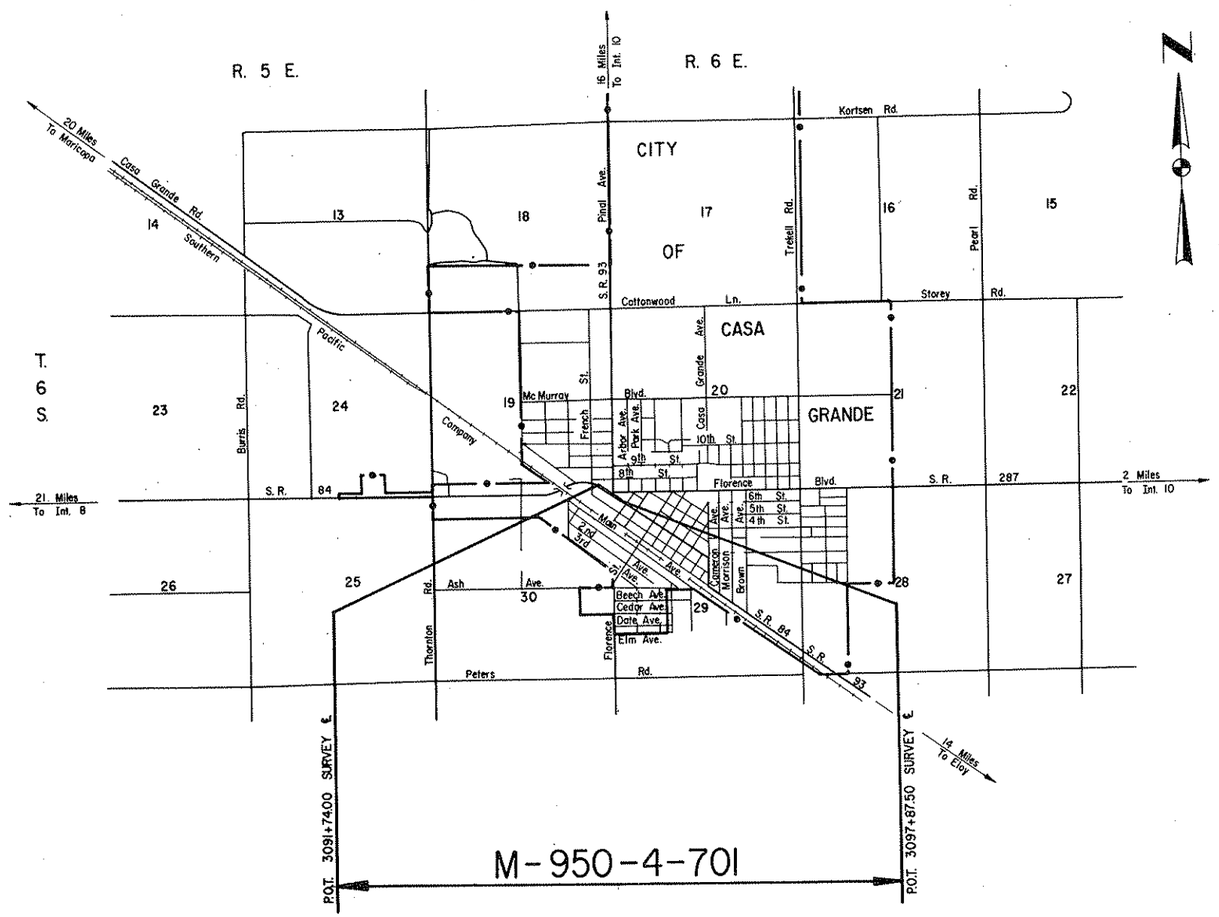

REDUCED SIZE DO NOT SCALE

Public Hearing Requirements satisfied 2-7-79.

Environmental Impact Statement Requirements satisfied Not Required.

Approved in accordance with Roadway Plans

DEPUTY STATE ENGINEER 3-31-80 DATE

ARIZONA DEPARTMENT OF TRANSPORTATION BOARD
Approved for Right of Way Acquisition in accordance with Resolution Number 80-04-A-06 Dated 2-29-80

Oscar T. Lyon, Jr. State Engineer

CHIEF DEPUTY STATE ENGINEER 4/1/80 DATE

U.S. DEPARTMENT OF TRANSPORTATION
FEDERAL HIGHWAY ADMINISTRATION

DIVISION ENGINEER DATE

BRUNING 44-512

Click here for SR 84 Index

CASA GRANDE URBAN AREA
JCT. S.R. 84, S.R. 93 & S.R. 287
PINAL COUNTY

REVISIONS					
C.O. No.	DATE	BY	DESCRIPTION	PROJECT NO.	M-950-4-701
				DRAWING NO.	D-11-T-436
				SHEET NO.	2 of 7
				DRAWN BY	HDNG
				DATE COMP.	3-31-80
				SCALE	

A

Acres	Ac.
Ahead	Ahd.
And	&
And Wife	et ux
And Others	et al
And Husband	et vir
Angle	∠
Approximate	Approx.
Arbitrary	Arb.
Asphalt	Asph.
At	@
Avenue	Ave.

B

Back	Bk.
Bank Protection	B.P.
Barbed Wire	B.W.
Bearing	Brng.
Beginning	Beg.
Book	Bk.
Borrow	Bor.
Boulevard	Blvd.
Boundary	Bndry.
Brass Cap	B.C.
Bridge	Br.
Building	Bldg.
Bureau of Indian Affairs	B.I.A.
Bureau of Land Management	B.L.M.
Bureau of Reclamation	B.R.

C

Calculated	Calc. or C.
Cattle Guard	C.G.
Center	Ctr.
Center to Center	C. to C.
Centerline	℄
Channel	Chan.
Concrete	Conc.
Concrete Box Culvert	C.B.C.
Construction	Constr.
Contractor	Cont.
Corner	Cor.
Corrugated Metal Pipe	C.M.P.
County	Co.
Creek	Ck.
Cubic Yard	C.Y.
Culvert	Culv.
Curve Data	
Curve to Spiral	C.S.
Degree of Change per 100'	a
Length of Curve	L
Radius	R
Spiral to Curve	S.C.
Spiral to Tangent	S.T.
Delta	Δ
Point of Curve	P.C.
Deflection (Total Curve)	I
Curve Data	
Point of Tangent	P.T.
Point of Compound Curve	P.C.C.
Point of Reverse Curve	P.R.C.
Point of Reverse Spiral	P.R.S.
Point of Intersection	P.I.
Degree of Curve	D
Tangent Length	T
Tangent to Spiral	T.S.

D

Deceleration	Decel.
Deflection	Defl.
Department	Dept.
Detour	Det.
Diameter	Dia.
Distance	Dist.
Ditch and Dyke	D.&D.
Docket	Dkt.
Drawing	Dwg.
Drive	Dr.
Dyke	Dk.
Drainage	Drn.
Drainage Easement	D.E.

E

Each	Ea.
Easement	Esmt.
East	E.
Elevation	Elev.
Embankment	Emb.
Engineer	Engr.
Equal	Eq. or =
Equation	Equa.
Excavation	Excav.
Existing	Exist.
Extend	Ext.

F

Federal	Fed.
Feet	Ft. or '
Fence	Fc.
Flowage Easement	F.E.
Forest	For.
Found	Fnd.
Frame	Fr.
Freeway	Frwy.
Future	Fut.

G

Galvanized	Galv.
Gauge	Ga.
Government	Govt.
Grader	Gr.
Guard	Gd.

H

Headwall	Hdwl.
Highway	Hwy.
House	Hse.

I

Inch	In. or "
Include	Incl.
Interchange	Intcg.
Iron Pipe	I.P.
Irrigation	Irr.

J

Joint	Jt.
Junction	Jct.

L

Left	Lt.
Length	Lgth.
Line	Ln.
Linear Feet	L.F.
Local Tangent Bearing	L.T.B.

M

Manhole	M.H.
Material	Matl.
Maximum	Max.
Median	Med.
Mile	Mi.
Mile Post	M.P.
Minimum	Min.
Minute	'
Miscellaneous	Misc.
Monument	Mon.
Mountain	Mt.

N

National	Natl.
North	N.
Number	No.

O

Opening	Opng.
Outside Diameter	O.D.
Office	Off.

P

Page	Pg.
Parcel	Par.
Parkway	Pkwy.
Per	/
Percent	%
Place	Pl.
Point on Curve	P.O.C.
Point on Tangent	P.O.T.
Point on Semi-Tangent	P.O.S.T.
Power Line	P.L.
Private	Pvt.
Project	Proj.
Property	Prop.
Proposed	Propsd
Protection	Prot.

Q

Quadrant	Quad.

R

Railroad	R.R.
Range	Rng. or R.
Record	Rec. or (R)
Reinforced	Reinf.
Reinforced Concrete Pipe	R.C.P.
Required	Reqd.
Reservation	Res.
Right	Rt.
Right of Way	R/W
Road	Rd.
Roadway	Rdwy

S

Second	"
Section	Sec.
Sheet	Sht.
Skew	Sk.
Slope Easement	S.E.
South	S.
Specifications	Specs.
Square	Sq.
Square Feet	ϕ
State Route	S.R.
Station	Sta
Street	St.
Subdivision	Subdiv.
Survey	Sur.

T

Telegraph	Tlg.
Telephone	Tel.
Township	Twp. or T.
Temporary Construction Easement	T.C.E.
Traffic Interchange	T.I.
Turnout	T.O.
Typical	Typ.

U

United States General Land Office	U.S.G.L.O.
Underground	Ungnd.

V

Vertical	Vert.

W

West	W
West Bound	W.B.
Warranty Deed	W.D.

Y

Yard	Yd.

STANDARD ABBREVIATIONS

DRUMING 44-512

Click here for SR 84 Index

CASA GRANDE URBAN AREA
JCT. S.R. 84, S.R. 93 & S.R. 287
PINAL COUNTY

PROJECT NO.	M-950-4-701
DRAWING NO.	D-11-T-436
SHEET NO.	3 of 7
DRAWN BY	HTR
DATE COMP.	3-31-80
SCALE	—

ITEM	SYMBOL
HIGHWAY SURVEY CENTERLINE	
HIGHWAY CONSTRUCTION CENTERLINE	
HIGHWAY CENTERLINE (EXISTING)	
HIGHWAY RIGHT OF WAY LINE (NEW)	
HIGHWAY RIGHT OF WAY LINE (EXISTING)	
CONTROLLED ACCESS (FULL)	
CONTROLLED ACCESS (PARTIAL)	
CONTROLLED ACCESS (EXISTING)	
RAILROAD RIGHT OF WAY LINE	
RAILROAD RIGHT OF WAY LINE COMMON TO HIGHWAY RIGHT OF WAY LINE (EXISTING)	
NATIONAL OR STATE BOUNDARY LINE	
FOREST, NATIONAL MONUMENT, MILITARY OR INDIAN RESERVATION	
COUNTY LINE	
TOWNSHIP OR RANGE LINE	
SECTION LINE	
QUARTER OR MID SECTION LINE	
SIXTEENTH OR GOVERNMENT LOT LINE	
LAND GRANT BOUNDARY LINE	
CITY LIMITS BOUNDARY LINE	
SUBDIVISION OR LOT BOUNDARY LINE	
PROPERTY OWNERSHIP BOUNDARY LINE	
PROPERTY LEASE BOUNDARY LINE	L
SURVEY MEANDER LINE	M
POWER LINE	
POWER TRANSMISSION LINE	
TELEPHONE OR TELEGRAPH LINE	
TELEPHONE AND POWER LINE (COMBINATION)	
UNDERGROUND TELEPHONE CABLE	T
WATER UTILITY LINE	W 6" W 6" W
NATURAL GAS UTILITY LINE	G 2" G 2" G
SANITARY SEWER LINE	S 8" S 8" S
STORM SEWER LINE	SS 36" SS 36" SS

ITEM	SYMBOL
HIGHWAY SLOPE OR DRAINAGE EASEMENT (NEW)	
HIGHWAY SLOPE OR DRAINAGE EASEMENT (EXISTING)	
TEMPORARY CONSTRUCTION EASEMENT (NEW)	
ROAD (NEW) (SHOULDER TO SHOULDER WIDTH)	
ROAD (EXISTING) (SHOULDER TO SHOULDER WIDTH)	
RAILROAD TRACK	
RIVER OR CREEK (CONTINUOUS FLOW)	
RIVER OR CREEK (INTERMITTENT FLOW)	
NATURAL DRAINAGE OR A WASH	
CANAL, CHANNEL, OR DITCH (NEW)	
CANAL, CHANNEL, OR DITCH (EXISTING)	
IRRIGATION DITCH OR LINE (NEW)	IRR IRR
IRRIGATION DITCH OR LINE (EXISTING)	IRR IRR
DYKE OR LEVEE (NEW)	
DYKE OR LEVEE (EXISTING)	
BANK PROTECTION	
RETAINING WALL	
CONSTRUCTION OR SLOPE LIMITS	
WIRE OR BARBED WIRE FENCE	
CHAIN LINK FENCE	
WOOD FENCE	
STONE FENCE	
ROAD GUARD (NEW)	
ROAD GUARD (EXISTING)	
CURB	
CURB AND GUTTER	
DEPRESSED CURB WITH GUTTER (NEW)	
DEPRESSED CURB WITH GUTTER (EXISTING)	
TREES (DECIDUOUS)	
TREES (CONIFEROUS)	
HEDGE OR SHRUBBERY	

EXIST. PAVEMENT

NEW PAVEMENT

NEW STRUCTURES (BRIDGES, ETC. NOT COVERED BY PAVEMENT)

EXIST. PAVEMENT, TO BE OBLITERATED

EXCESS TAKE

STANDARD SYMBOLS

ITEM	SYMBOL
BRIDGE (NEW)	
BRIDGE (EXISTING)	
PIPE CULVERT (NEW)	
PIPE CULVERT (EXISTING)	
BOX CULVERT (NEW)	
BOX CULVERT (EXISTING)	
CATTLE GUARD (NEW)	
CATTLE GUARD (EXISTING)	
GATE (NEW)	
GATE (EXISTING)	
FORD (NEW)	
FORD (EXISTING)	
TRAFFIC DIRECTIONAL FLOW ARROWS	
DRAINAGE DIRECTIONAL FLOW ARROWS	
PROPERTY LIMIT ARROWS	
LEASE LIMIT ARROWS	L L
PROPERTY TIE BARS	
SURVEY MONUMENT, NEW	
SURVEY MONUMENT, EXISTING	
NEW RIGHT OF WAY CONTROL POINT	
RIGHT OF WAY MARKER, EXISTING	

NORTH ARROW

FOUND SEC. COR. or 1/4 COR.

UNFOUND SEC. COR. or 1/4 COR.

(3) FOUND CENTER SEC.

(3) UNFOUND CENTER SEC.

5/32" Diameter Circle. No. 1 Rapidograph Pen, Or Equal.

SECTION CORNER

1/2" Diameter Circle. No. 1 Rapidograph Pen, Or Equal.

CENTER OF SECTION

5/32" Diameter Circle. No. 1 Rapidograph Pen, Or Equal.

1/4 CORNER

(7-614) PARCEL BUBBLE Size 3/4" (7-614) (7-614-L1)

BRUNING 44-512

CASA GRANDE URBAN AREA
JCT. S.R. 84, S.R. 93 & S.R. 287
PINAL COUNTY

Click here for SR 84 Index

REVISIONS					
C.O. No.	DATE	BY	DESCRIPTION	PROJECT NO.	M-950-4-701
5626	6-17-80	R.L.R.	Chg'd owner for 11-272 C.E.S. 501	DRAWING NO.	D-11-T-436
5645	7-23-80	J.Mc.	Revise Net & Rem. Rt. for 11-272	SHEET NO.	4 of 7
5673	9-9-80	P.Todd	Revised Net & Rem of Parcel 11-268	DRAWN BY	HENRI
				DATE COMP.	3-31-80
				SCALE	

OWNERSHIP RECORD										ACQUISITION RECORD				
PARCEL NUMBER	OWNER	DESCRIPTION	TOTAL AREA	AREA REQUIRED GROSS INCLUDING EXISTING R/W	AREA REQUIRED NET EXCLUDING EXISTING R/W	EASEMENT AREA	REMAINDER LEFT	REMAINDER RIGHT	SHEET NUMBER	BOARD APPROVAL	TYPE & DATE OF INSTRUMENT	RECORDED DATE	RECORDED BOOK	RECORDED PAGE
11-267	VERN Z. WALTON, ET AL.	PT. SE4SE4, SECTION 19, T.6S. R.6E.	77418¢	3911¢	2376¢		73507¢		6	8-25-80	F.O.C. 9-10-81	9-23-81	1082	276-279
11-268	ROBERT RAGEL, ET AL.	PT. LOT 7, BLOCK 5: FIRST ADDITION TO CASA GRANDE	12004¢		~~112¢~~ 72¢		~~11,892¢~~ 11,932¢		6	12-17-80	WD 9-24-80	1-13-81	665958	2
11-269	CITY OF CASA GRANDE	PT. BLK. 1/2 & BENNETT STREET (VACATED): TOWNSITE OF CASA GRANDE	12035¢	5492¢	912¢	T.C.E. 22¢	6543¢		6	12-4-80	WD 10-20-80	12-30-80	118	700-3
L-1	ROY ISHMEL REED	PT. BLK 1/2 & BENNETT STREET (VACATED): TOWNSITE OF CASA GRANDE	12035¢	5492¢	912¢	T.C.E. 22¢	6543¢		6					
11-270	DAVID L. KINCANON, ET UX.	PT. LOTS 11, 12, 13 & 14, BLOCK 1: TOWNSITE OF CASA GRANDE	14981¢		177¢	T.C.E. 323¢	14804¢		6	11-20-80	WD 8-29-80	12-18-80	664075	2
11-271	BROWN TIRE COMPANY, INC.	PT. LOTS 15, 16 & 17, BLOCK 1: TOWNSITE OF CASA GRANDE	23152¢			T.C.E. 375¢	23152¢		6	9-12-80	TCE 8-6-80	NOT RECORDED		
11-272	BOB E. SMITH	PT. BENNETT STREET (VACATED): TOWNSITE OF CASA GRANDE	18276¢		~~94~~ 73¢			~~18182~~ 18203¢	6	10-8-80	WD 7-30-80	10-30-80	1033	609-13

CASA GRANDE URBAN AREA
JCT. S.R. 84, S.R. 93 & S.R. 287
PINAL COUNTY

Click here for SR 84 Index

REVISIONS					
C.O. No.	DATE	BY	DESCRIPTION	PROJECT NO.	M-950-4-701
				DRAWING NO.	D-11-T-436
				SHEET NO.	5 of 7
				DRAWN BY	HENZI
				DATE COMP.	3-31-80
				SCALE	—

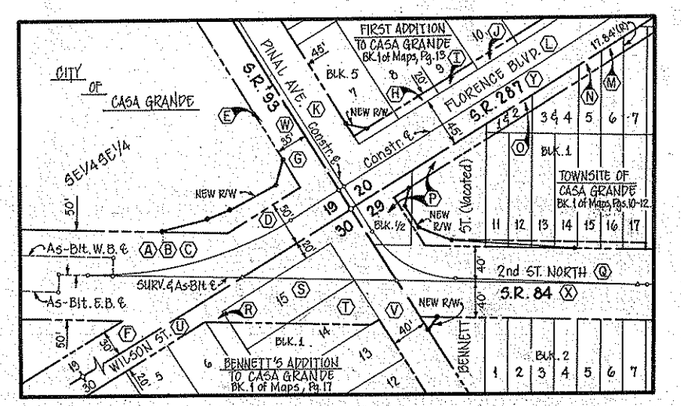

INDEX TO EXISTING R/W

INDEX	SUBDIVISION	SEC.	TWP.	R.	ACQUIRED FROM	TYPE	BOOK	PAGE	WIDTH	YEAR	PAR. NO.
A	PART OF SE 1/4 SE 1/4	19	6 S.	6 E.	*	DEED	DEED BK. 53	388	100'	1934	—
B	PART OF SE 1/4 SE 1/4	19	6 S.	6 E.	*	TREASURERS DEED	DEED BK. 63	435	100'	1941	—
C	PART OF SE 1/4 SE 1/4	19	6 S.	6 E.	*	TREASURERS DEED	DEED BK. 64	275	100'	1941	—
D	PART OF SE 1/4 SE 1/4	19	6 S.	6 E.	ESTATE OF CHARLES F. BENNETT	DEED	DEED BK. 48	270	50'	1931	—
E	PART OF SE 1/4 SE 1/4	19	6 S.	6 E.	W. T. GARRETT, ET UX.	F.O.C.	DKT. 206	511	5'	1958	—
F	PART OF SE 1/4 SE 1/4 (WILSON ST.)	19	6 S.	6 E.	*	DEDICATION BY SUBD.	1 OF MAPS	19	30'	1920	—
G	PART OF SE 1/4 SE 1/4 (PINAL AVE.)	19	6 S.	6 E.	*	DEDICATION BY SUBD.	1 OF MAPS	19	30'	1920	—
H	PART OF LOTS 7 & 8, BLOCK 5: FIRST ADDITION TO CASA GRANDE	20	6 S.	6 E.	EUGENE G. McMURRAY *	Q.C.D.	DKT. 253	433	20'	1960	—
I	PART OF LOT 9, BLOCK 5: FIRST ADDITION TO CASA GRANDE	20	6 S.	6 E.	WILFRED G. LOBEL, ET AL *	Q.C.D.	DKT. 253	435	20'	1960	—
J	PART OF LOT 10, BLOCK 5: FIRST ADDITION TO CASA GRANDE	20	6 S.	6 E.	DAN KOCHMEIER *	Q.C.D.	DKT. 253	436	20'	1960	—
K	PART OF FIRST ADDITION TO CASA GRANDE (PINAL AVE.)	20	6 S.	6 E.	*	DEDICATION BY SUBD.	1 OF MAPS	13	45'	1913	—
L	PART OF FIRST ADDITION TO CASA GRANDE (FLORENCE BLVD.)	20	6 S.	6 E.	*	DEDICATION BY SUBD.	1 OF MAPS	13	45'	1913	—
M	PART OF LOT 6, BLOCK 1: TOWNSITE OF CASA GRANDE	29	6 S.	6 E.	ROYAL G. HOWE, ET AL. *	Q.C.D.	DKT. 253	441	VARIES	1960	—
N	PART OF LOT 5, BLOCK 1: TOWNSITE OF CASA GRANDE	29	6 S.	6 E.	ROYAL G. HOWE, ET AL. *	Q.C.D.	DKT. 253	440	VARIES	1960	—
O	PART OF LOTS 1, 2, 3, & 4 & 11, BLOCK 1: TOWNSITE OF CASA GRANDE	29	6 S.	6 E.	LOU PARKS *	Q.C.D.	DKT. 253	439	VARIES	1960	—
P	PART OF TOWNSITE OF CASA GRANDE (BLOCK 1/2 & BENNETT ST.)	29	6 S.	6 E.	*	A.R.S. 28-1861 B			VARIES	1974	—
Q	PART OF TOWNSITE OF CASA GRANDE (2nd ST. NORTH)	29	6 S.	6 E.	*	A.R.S. 28-1861 A (JUN'S CONTROL)			80'	1890 1892	—
R	PART OF BENNETT'S ADDITION TO CASA GRANDE (ALLEY)	30	6 S.	6 E.	*	RESOLUTION	214	291	VARIES	1958	—
S	PART OF LOT 15, BLOCK 1: BENNETT'S ADDITION TO CASA GRANDE	30	6 S.	6 E.	S.J. NORMAN, ET UX. *	DEED	DEED BK. 55	70	VARIES	1935	—
T	PART OF LOT 14, BLOCK 1: BENNETT'S ADDITION TO CASA GRANDE	30	6 S.	6 E.	W. A. EASELY *	DEED	DEED BK. 55	71	VARIES	1935	—
U	PART OF BENNETT'S ADDITION TO CASA GRANDE (WILSON ST.)	30	6 S.	6 E.	*	DEDICATION BY SUBD.	1 OF MAPS	17	20'	1918	—
V	PART OF BENNETT'S ADDITION TO CASA GRANDE (PINAL AVE.)	30	6 S.	6 E.	*	DEDICATION BY SUBD.	1 OF MAPS	17	40'	1918	—
W	STATE ROUTE 93	19, 20, 30, 29	6 S.	6 E.		RESOLUTION	A.R.S. 28-1861 A		VARIES	1927	—
X	STATE ROUTE 84	19, 20, 30, 29	6 S.	6 E.		RESOLUTION	A.R.S. 28-1861 A		VARIES	1927	—
Y	STATE ROUTE 287	20, 29	6 S.	6 E.		RESOLUTION: No. 58-7 No. 61-4 No. 61-5	DKT: 214 272 276	291 233 189	VARIES VARIES VARIES	1958 1960 1960	— — —

* NOTE:
GRANTED TO THE STATE OF ARIZONA FROM THE CITY OF CASA GRANDE BY RESOLUTION.

CHECKED BY: Gary Hopper 3-28-80

HARD COPY

BRUNING 44-512
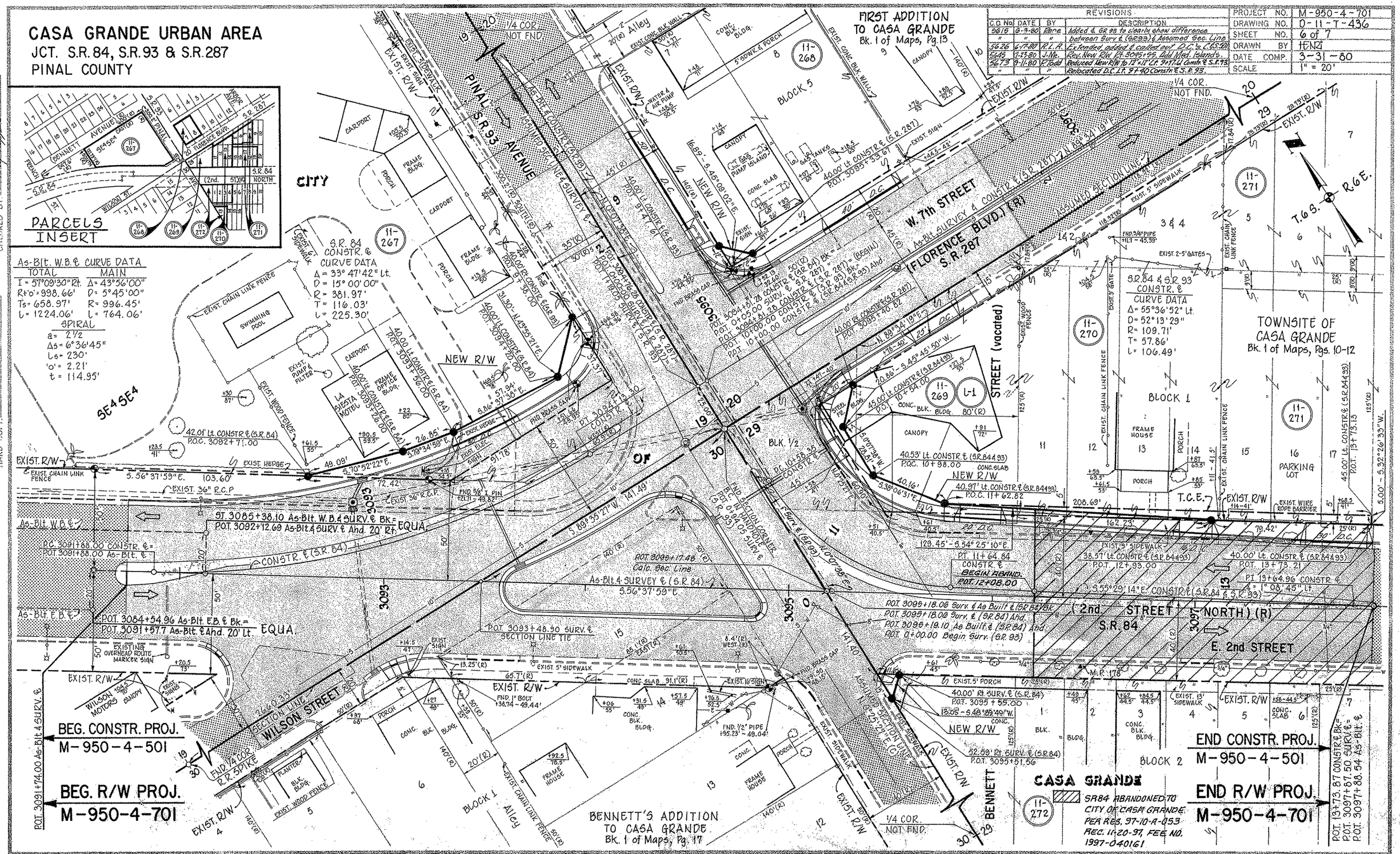
Click here for SR 84 Index