FHWA REGION	STATE	PROJECT NUMBER	SHEET NUMBER	TOTAL SHEETS	FINALIZED PLANS
9	ARIZ.	M-950-3-601	1	22	

DRAWING NUMBER	D-11-T-441

STATE OF ARIZONA
DEPARTMENT OF TRANSPORTATION

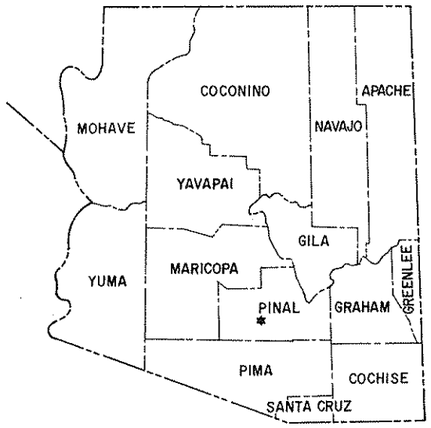

HIGHWAYS DIVISION
RIGHT OF WAY PLAN OF THE
S.R. 84 (ELOY URBAN AREA)
TOLTEC-JCT. I-10
PROJECT NO. M-950-3-601

PINAL COUNTY — DISTRICT 2

LENGTH OF PROJECT — 9.00 MILES

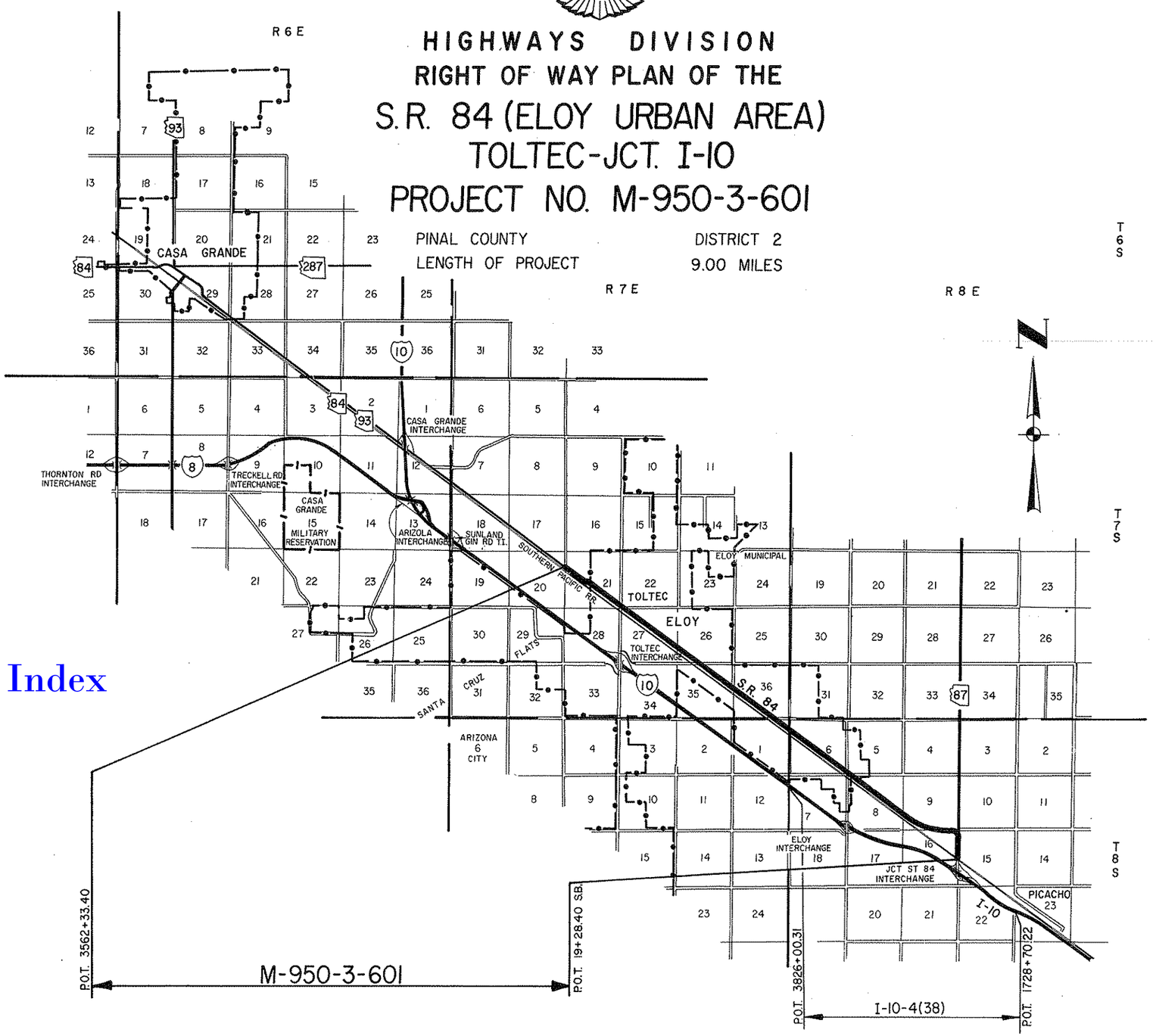

PRELIMINARY PRINT
FOR ENGINEERING USE ONLY
SUBJECT TO DESIGN CHANGES, ADDITIONS, ALTERATIONS & CORRECTIONS
DATE _____ BY Hadley

Approved in accordance with As Built Plans.

DEPUTY STATE ENGINEER — DATE

ARIZONA DEPARTMENT OF TRANSPORTATION BOARD
Approved for Right of Way Acquisition in accordance with Resolution Number _____ Dated _____

THOMAS R. LAMMERS State Engineer

CHIEF DEPUTY STATE ENGINEER — DATE

U.S. DEPARTMENT OF TRANSPORTATION
FEDERAL HIGHWAY ADMINISTRATION

DIVISION ENGINEER — DATE

Public Hearing Requirements Satisfied Not Required.
Environmental Impact Statement Requirements Satisfied Not Required.

Click here for SR 84 Index

S.R. 84 (ELOY URBAN AREA)
TOLTEC-JCT. I-10
PINAL COUNTY

REVISIONS			
C.O. No.	DATE	BY	DESCRIPTION

PROJECT NO.	M-950-3-601
DRAWING NO.	D-11-T-441
SHEET NO.	2 OF 22
DRAWN BY	PJM
DATE COMP.	
SCALE	——

Click here for SR 84 Index

A

Acres	Ac.
Ahead	Ahd.
And	&
And Wife	et ux
And Others	et al
And Husband	et vir
Angle	∠
Approximate	Approx.
Arbitrary	Arb.
Asphalt	Asph.
At	@
Avenue	Ave.

B

Back	Bk.
Bank Protection	B.P.
Barbed Wire	B.W.
Bearing	Brng.
Beginning	Beg.
Book	Bk.
Borrow	Bor.
Boulevard	Blvd.
Boundary	Bndry.
Brass Cap	B.C.
Bridge	Br.
Building	Bldg.
Bureau of Indian Affairs	B.I.A.
Bureau of Land Management	B.L.M.
Bureau of Reclamation	B.R.

C

Calculated	Calc. or C.
Cattle Guard	C.G.
Center	Ctr.
Center to Center	C. to C.
Centerline	℄
Channel	Chan.
Concrete	Conc.
Concrete Box Culvert	C.B.C.
Construction	Constr.
Contractor	Cont.
Corner	Cor.
Corrugated Metal Pipe	C.M.P.
County	Co.
Creek	Ck.
Cubic Yard	C.Y.
Culvert	Culv.
Curve Data	
Curve to Spiral	C.S.
Degree of Change per 100'	a
Length of Curve	L
Radius	R
Spiral to Curve	S.C.
Spiral to Tangent	S.T.
Delta	△
Point of Curve	P.C.
Deflection (Total Curve)	I
Curve Data	
Point of Tangent	P.T.
Point of Compound Curve	P.C.C.
Point of Reverse Curve	P.R.C.
Point of Reverse Spiral	P.R.S.
Point of Intersection	P.I.
Degree of Curve	D
Tangent Length	T
Tangent to Spiral	T.S.

D

Deceleration	Decel.
Deflection	Defl.
Department	Dept.
Detour	Det.
Diameter	Dia.
Distance	Dist.
Ditch and Dyke	D.&D.
Docket	Dkt.
Drawing	Dwg.
Drive	Dr.
Dyke	Dk.
Drainage	Drn.
Drainage Easement	D.E.

E

Each	Ea.
Easement	Esmt.
East	E.
Elevation	Elev.
Embankment	Emb.
Engineer	Engr.
Equal	Eq or =
Equation	Equa.
Excavation	Excav.
Existing	Exist.
Extend	Ext

F

Federal	Fed.
Feet	Ft. or '
Fence	Fc.
Flowage Easement	F.E.
Forest	For
Found	Fnd
Frame	Fr
Freeway	Frwy
Future	Fut

G

Galvanized	Galv.
Gauge	Ga.
Government	Govt.
Grader	Gr.
Guard	Gd.

H

Headwall	Hdwl.
Highway	Hwy.
House	Hse.

I

Inch	In. or "
Include	Incl.
Interchange	Intcg.
Iron Pipe	I.P.
Irrigation	Irr.

J

Joint	Jt.
Junction	Jct.

L

Left	Lt.
Length	Lgth.
Line	Ln.
Linear Feet	L.F.
Local Tangent Bearing	L.T.B.

M

Manhole	M.H.
Material	Matl.
Maximum	Max.
Median	Med.
Mile	Mi.
Mile Post	M.P.
Minimum	Min.
Minute	'
Miscellaneous	Misc.
Monument	Mon.
Mountain	Mt.

N

National	Natl.
North	N.
Number	No.

O

Opening	Opng.
Outside Diameter	O.D.
Office	Off.

P

Page	Pg.
Parcel	Par.
Parkway	Pkwy.
Per	/
Percent	%
Place	Pl.
Point on Curve	P.O.C.
Point on Tangent	P.O.T.
Point on Semi-Tangent	P.O.S.T.
Power Line	P.L.
Private	Pvt.
Project	Proj.
Property	Prop.
Proposed	Propsd
Protection	Prot.

Q

Quadrant	Quad.

R

Railroad	R.R.
Range	Rng. or R.
Record	Rec. or (R)
Reinforced	Reinf.
Reinforced Concrete Pipe	R.C.P.
Required	Reqd.
Reservation	Res.
Right	Rt.
Right of Way	R/W
Road	Rd.
Roadway	Rdwy

S

Second	"
Section	Sec.
Sheet	Sht.
Skew	Sk.
Slope Easement	S.E.
South	S.
Specifications	Specs.
Square	Sq.
Square Feet	ϕ
State Route	S.R.
Station	Sta
Street	St.
Subdivision	Subdiv.
Survey	Sur.

T

Telegraph	Tlg.
Telephone	Tel.
Township	Twp. or T
Temporary Construction Easement	T.C.E.
Traffic Interchange	T.I.
Turnout	T.O.
Typical	Typ.

U

United States General Land Office	U.S.G.L.O.
Underground	Ungnd.

V

Vertical	Vert.

W

West	W
West Bound	W.B.
Warranty Deed	W.D.

Y

Yard	Yd.

STANDARD ABBREVIATIONS

S.R. 84 (ELOY URBAN AREA)
TOLTEC-JCT. I-10
PINAL COUNTY

Click here for SR 84 Index

PROJECT NO.	M-950-3-601
DRAWING NO.	D-11-T-441
SHEET NO.	3 OF 22
DRAWN BY	PJM
DATE COMP.	
SCALE	———

ITEM	SYMBOL
HIGHWAY SURVEY CENTERLINE	
HIGHWAY CONSTRUCTION CENTERLINE	
HIGHWAY CENTERLINE (EXISTING)	
HIGHWAY RIGHT OF WAY LINE (NEW)	
HIGHWAY RIGHT OF WAY LINE (EXISTING)	
CONTROLLED ACCESS (FULL)	
CONTROLLED ACCESS (PARTIAL)	
CONTROLLED ACCESS (EXISTING)	
RAILROAD RIGHT OF WAY LINE	
RAILROAD RIGHT OF WAY LINE COMMON TO HIGHWAY RIGHT OF WAY LINE (EXISTING)	
NATIONAL OR STATE BOUNDARY LINE	
FOREST, NATIONAL MONUMENT, MILITARY OR INDIAN RESERVATION	
COUNTY LINE	
TOWNSHIP OR RANGE LINE	
SECTION LINE	
QUARTER OR MID SECTION LINE	
SIXTEENTH OR GOVERNMENT LOT LINE	
LAND GRANT BOUNDARY LINE	
CITY LIMITS BOUNDARY LINE	
SUBDIVISION OR LOT BOUNDARY LINE	
PROPERTY OWNERSHIP BOUNDARY LINE	
PROPERTY LEASE BOUNDARY LINE	L L
SURVEY MEANDER LINE	M M M
POWER LINE	
POWER TRANSMISSION LINE	
TELEPHONE OR TELEGRAPH LINE	
TELEPHONE AND POWER LINE (COMBINATION)	
UNDERGROUND TELEPHONE CABLE	T T T T
WATER UTILITY LINE	W 6" W 6" W
NATURAL GAS UTILITY LINE	G 2" G 2" G
SANITARY SEWER LINE	S 8" S 8" S
STORM SEWER LINE	SS 36" SS 36" SS

ITEM	SYMBOL
HIGHWAY SLOPE OR DRAINAGE EASEMENT (NEW)	
HIGHWAY SLOPE OR DRAINAGE EASEMENT (EXISTING)	
TEMPORARY CONSTRUCTION EASEMENT (NEW)	
ROAD (NEW) (SHOULDER TO SHOULDER WIDTH)	
ROAD (EXISTING) (SHOULDER TO SHOULDER WIDTH)	
RAILROAD TRACK	
RIVER OR CREEK (CONTINUOUS FLOW)	
RIVER OR CREEK (INTERMITTENT FLOW)	
NATURAL DRAINAGE OR A WASH	
CANAL, CHANNEL, OR DITCH (NEW)	
CANAL, CHANNEL, OR DITCH (EXISTING)	
IRRIGATION DITCH OR LINE (NEW)	IRR IRR
IRRIGATION DITCH OR LINE (EXISTING)	IRR IRR
DYKE OR LEVEE (NEW)	
DYKE OR LEVEE (EXISTING)	
BANK PROTECTION	
RETAINING WALL	
CONSTRUCTION OR SLOPE LIMITS	
WIRE OR BARBED WIRE FENCE	
CHAIN LINK FENCE	
WOOD FENCE	
STONE FENCE	
ROAD GUARD (NEW)	
ROAD GUARD (EXISTING)	
CURB	
CURB AND GUTTER	
DEPRESSED CURB WITH GUTTER (NEW)	
DEPRESSED CURB WITH GUTTER (EXISTING)	
TREES (DECIDUOUS)	
TREES (CONIFEROUS)	
HEDGE OR SHRUBBERY	
EXIST. PAVEMENT	
NEW PAVEMENT	
EXIST. PAVEMENT, TO BE OBLITERATED	
NEW STRUCTURES (BRIDGES, ETC. NOT COVERED BY PAVEMENT)	
EXCESS TAKE	

ITEM	SYMBOL
BRIDGE (NEW)	
BRIDGE (EXISTING)	
PIPE CULVERT (NEW)	
PIPE CULVERT (EXISTING)	
BOX CULVERT (NEW)	
BOX CULVERT (EXISTING)	
CATTLE GUARD (NEW)	
CATTLE GUARD (EXISTING)	
GATE (NEW)	
GATE (EXISTING)	
FORD (NEW)	
FORD (EXISTING)	
TRAFFIC DIRECTIONAL FLOW ARROWS	
DRAINAGE DIRECTIONAL FLOW ARROWS	
PROPERTY LIMIT ARROWS	
LEASE LIMIT ARROWS	L L
PROPERTY TIE BARS	
SURVEY MONUMENT, NEW	
SURVEY MONUMENT, EXISTING	
NEW RIGHT OF WAY CONTROL POINT	
RIGHT OF WAY MARKER, EXISTING	
NORTH ARROW	
FOUND SEC. COR. or 1/4 COR.	
UNFOUND SEC. COR. or 1/4 COR.	
FOUND CENTER SEC.	3
UNFOUND CENTER SEC.	3

5/32" Diameter Circle. No. 1 Rapidograph Pen, Or Equal.
SECTION CORNER

1/2" Diameter Circle. No. 1 Rapidograph Pen, Or Equal.
CENTER OF SECTION

5/32" Diameter Circle. No. 1 Rapidograph Pen, Or Equal.
1/4 CORNER

7-614 PARCEL BUBBLE Size 3/4" 7-614 7-614-L1

STANDARD SYMBOLS

S.R. 84 (ELOY URBAN AREA)
TOLTEC - JCT. I-10
PINAL COUNTY

Click here for SR 84 Index

REVISIONS					
C.O. No.	DATE	BY	DESCRIPTION	PROJECT NO.	M-950-3-601
				DRAWING NO.	D-11-T-441
				SHEET NO.	4 OF 22
				DRAWN BY	PJM
				DATE COMP.	
				SCALE	———

OWNERSHIP RECORD										ACQUISITION RECORD				
PARCEL NUMBER	OWNER	DESCRIPTION	TOTAL AREA	AREA REQUIRED GROSS INCLUDING EXISTING R/W	AREA REQUIRED NET EXCLUDING EXISTING R/W	EASEMENT AREA	REMAINDER LEFT	REMAINDER RIGHT	SHEET NUMBER	BOARD APPROVAL	TYPE & DATE OF INSTRUMENT	RECORDED DATE	RECORDED BOOK	RECORDED PAGE
81-112	The Estate of Chas. P. Mamakos, *et al*	Pt. of Lot 23, Blk. N, *Amended Toltec/Arizona Valley Unit 22*	26548#		34#		26514#		10					
81-113	Toltec Real Estate Corp.	Pt. of SE4 of Sec. 27, T. 7 S., R. 7 E.	806291#	86900#	100#		719391#		10 & 11					
81-114	Buckeye Mobile Home & R.V. Park	Pt. of SE4 of Sec. 27, T. 7 S., R. 7 E.	39135#		100#		39035#		11					
81-115	Karl A. Eberspacher	Pt. of Lot 41, Blk. K, Toltec/Arizona Valley Unit 31	11296#		150#		11146#		11					
81-116	Chicago Title Co., *Trustee, under Trust No. 414*	Pt. of SW4 of Sec. 36, T. 7 S., R. 7 E.	507.70 Ac.	7.60 Ac.	0.01 Ac.		500.1 Ac.		13 & 14					

CHECKED BY

HARD COPY

S.R. 84 (ELOY URBAN AREA)
TOLTEC - JCT. I-10
PINAL COUNTY

REVISIONS			
C.O. NO.	DATE	BY	DESCRIPTION

PROJECT NO.	M-950-3-601
DRAWING NO.	D-11-T-441
SHEET NO.	5 OF 22
DRAWN BY	rodj
DATE COMP.	
SCALE	1" = 1000'

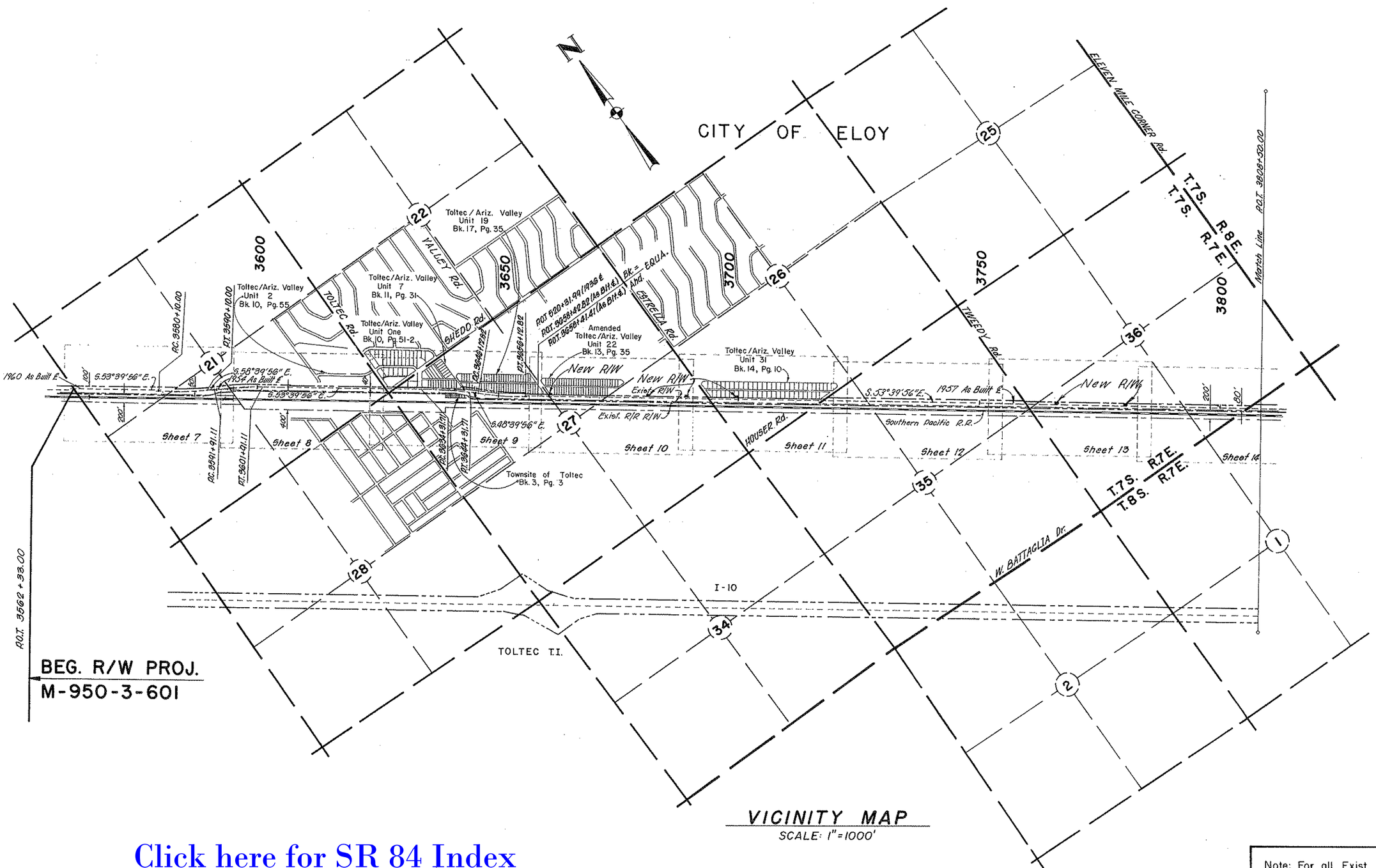

VICINITY MAP
SCALE: 1"=1000'

Click here for SR 84 Index

Note: For all Exist. R/W Informati
See Plan Sheets

HARD COPY For Hard Copy
CHECKED BY

S.R. 84 (ELOY URBAN AREA)
TOLTEC - JCT. I-10
PINAL COUNTY

REVISIONS					
C.O. No.	DATE	BY	DESCRIPTION	PROJECT NO.	M-950-3-601
				DRAWING NO.	D-11-T-441
				SHEET NO.	6 OF 22
				DRAWN BY	rodj
				DATE COMP.	
				SCALE	1" = 1000'

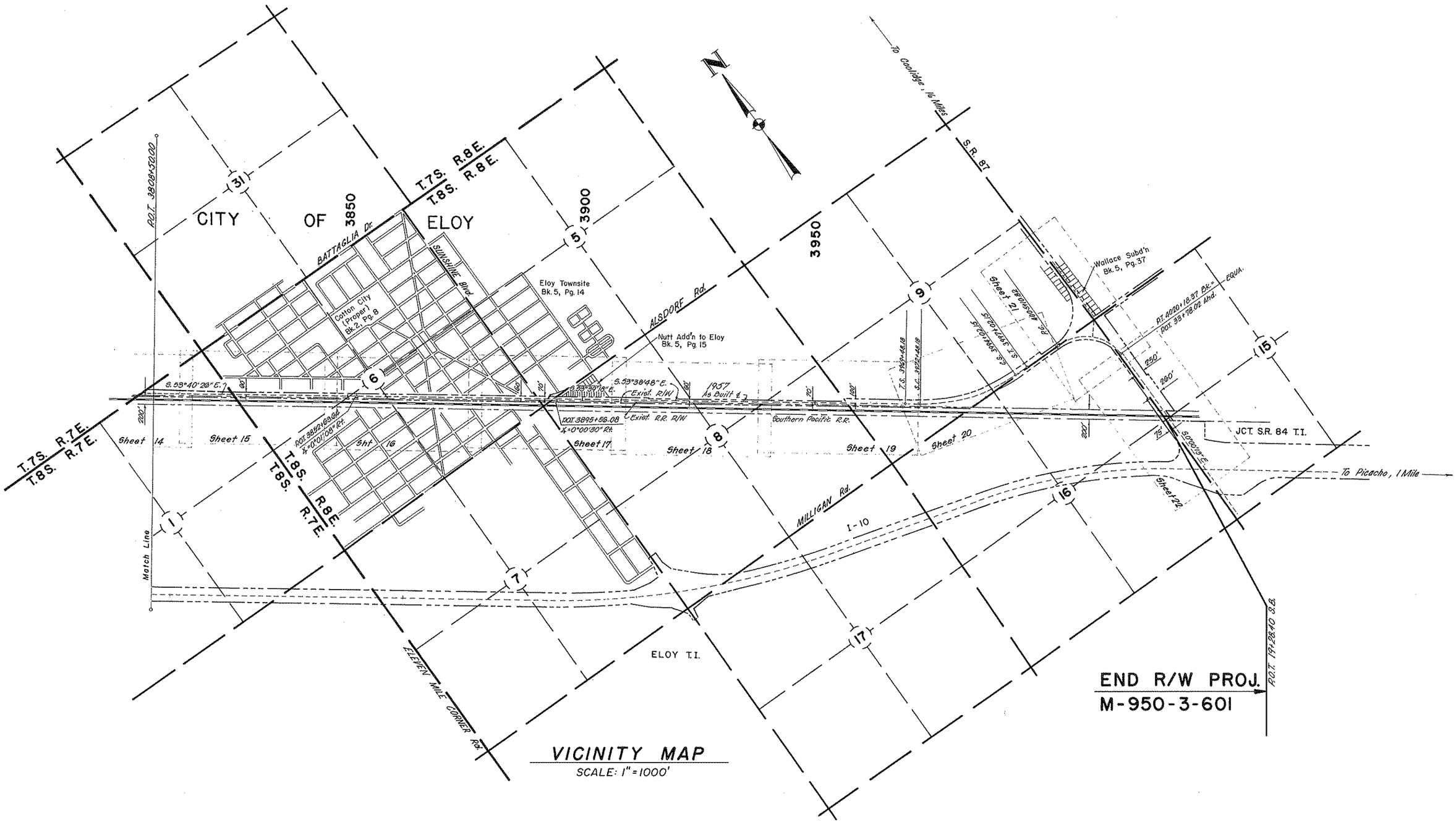

Click here for SR 84 Index

Note: For all Exist. R/W Information See Plan Sheets

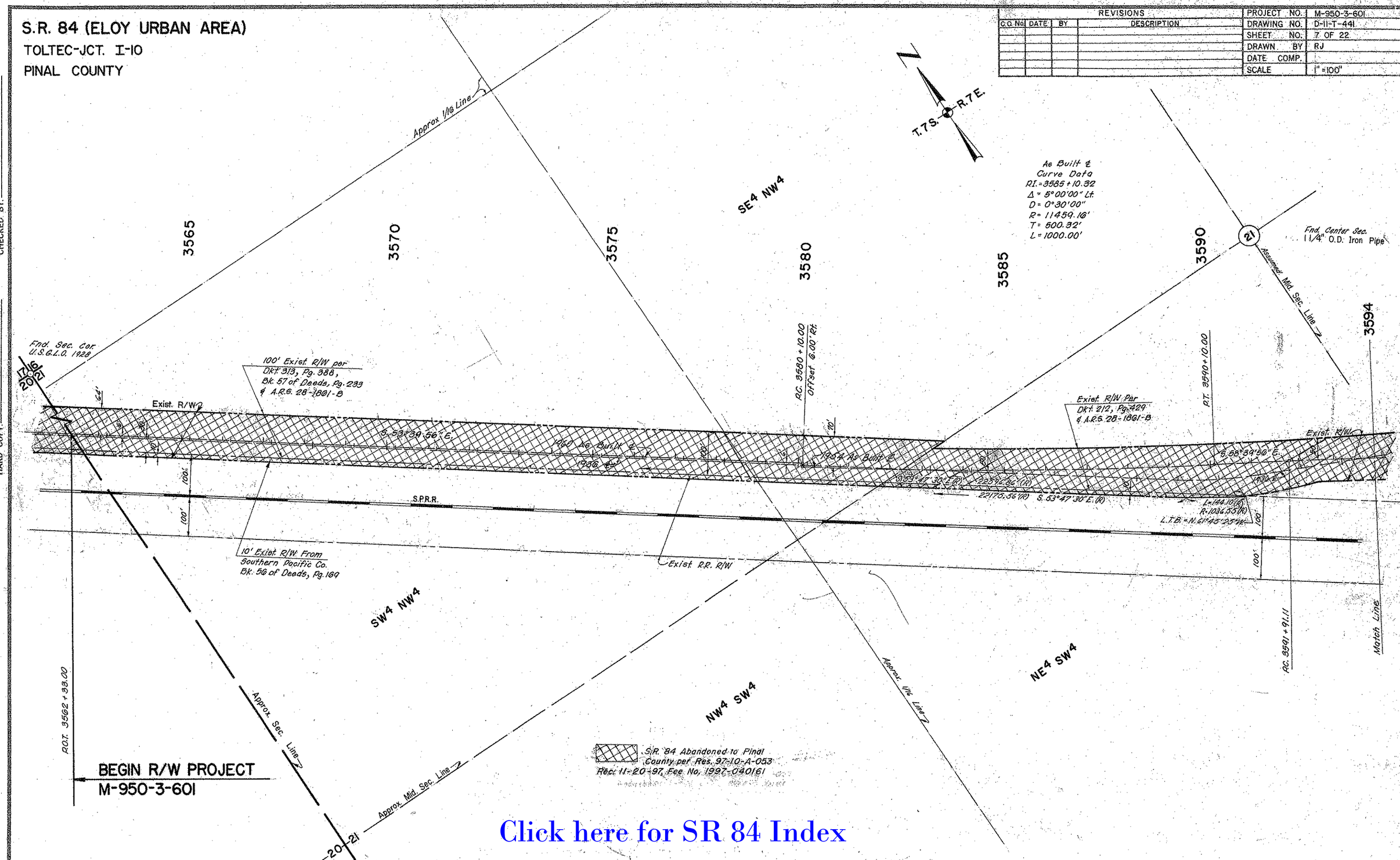

Click here for SR 84 Index

S.R. 84 (ELOY URBAN AREA)
TOLTEC-JCT. I-10
PINAL COUNTY

REVISIONS			
C.O. No.	DATE	BY	DESCRIPTION

PROJECT NO.	M-950-3-601
DRAWING NO.	D-II-T-441
SHEET NO.	8 OF 22
DRAWN BY	RJ
DATE COMP.	
SCALE	1" = 100'

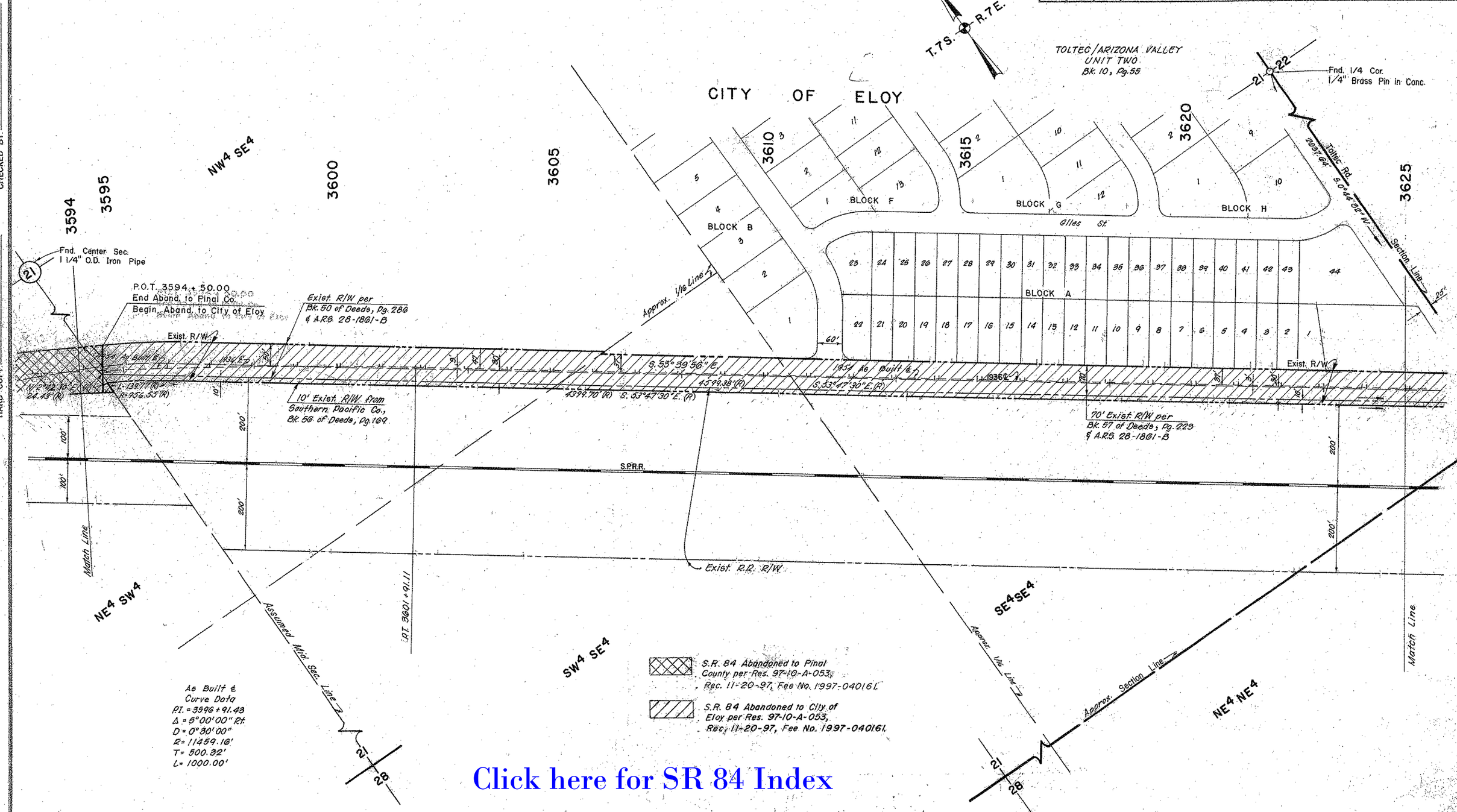

Click here for SR 84 Index

F.A. 152 (1954) A
793 M1, A.F.E. 2701
HARD COPY
CHECKED BY

S.R. 84 (ELOY URBAN AREA)

TOLTEC-JCT. I-10

PINAL COUNTY

REVISIONS			
C.O. No.	DATE	BY	DESCRIPTION

PROJECT NO.	M-950-3-601
DRAWING NO.	D-11-T-441
SHEET NO.	9 OF 22
DRAWN BY	RJ
DATE COMP.	
SCALE	1" = 100'

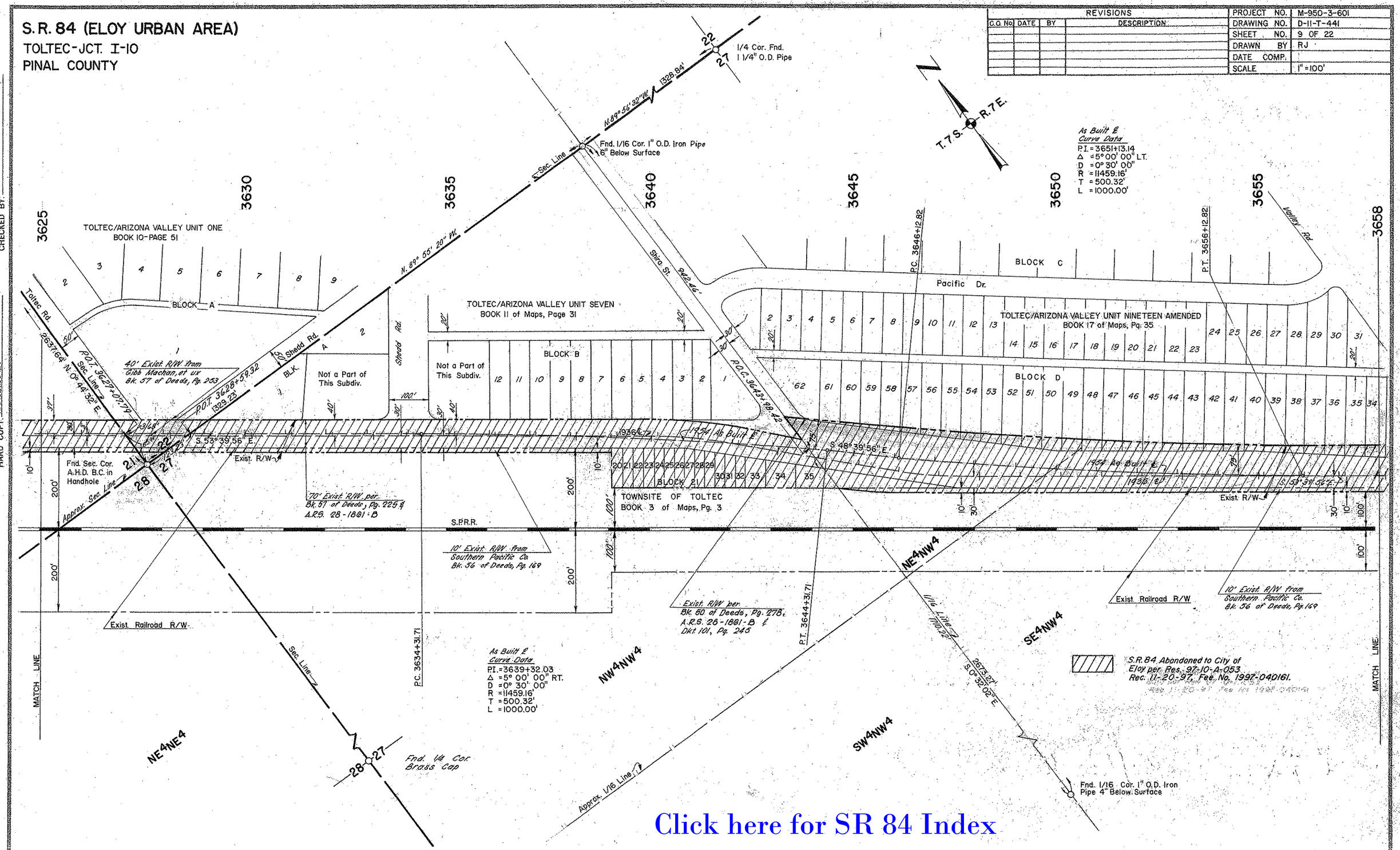

Click here for SR 84 Index

S.R. 84 (ELOY URBAN AREA)

TOLTEC-JCT. I-10

PINAL COUNTY

Click here for SR 84 Index

REVISIONS					
C.O. No.	DATE	BY	DESCRIPTION	PROJECT NO.	M-950-3-601
				DRAWING NO.	D-11-T-441
				SHEET NO.	10 OF 22
				DRAWN BY	RJ
				DATE COMP.	
				SCALE	1" = 100'

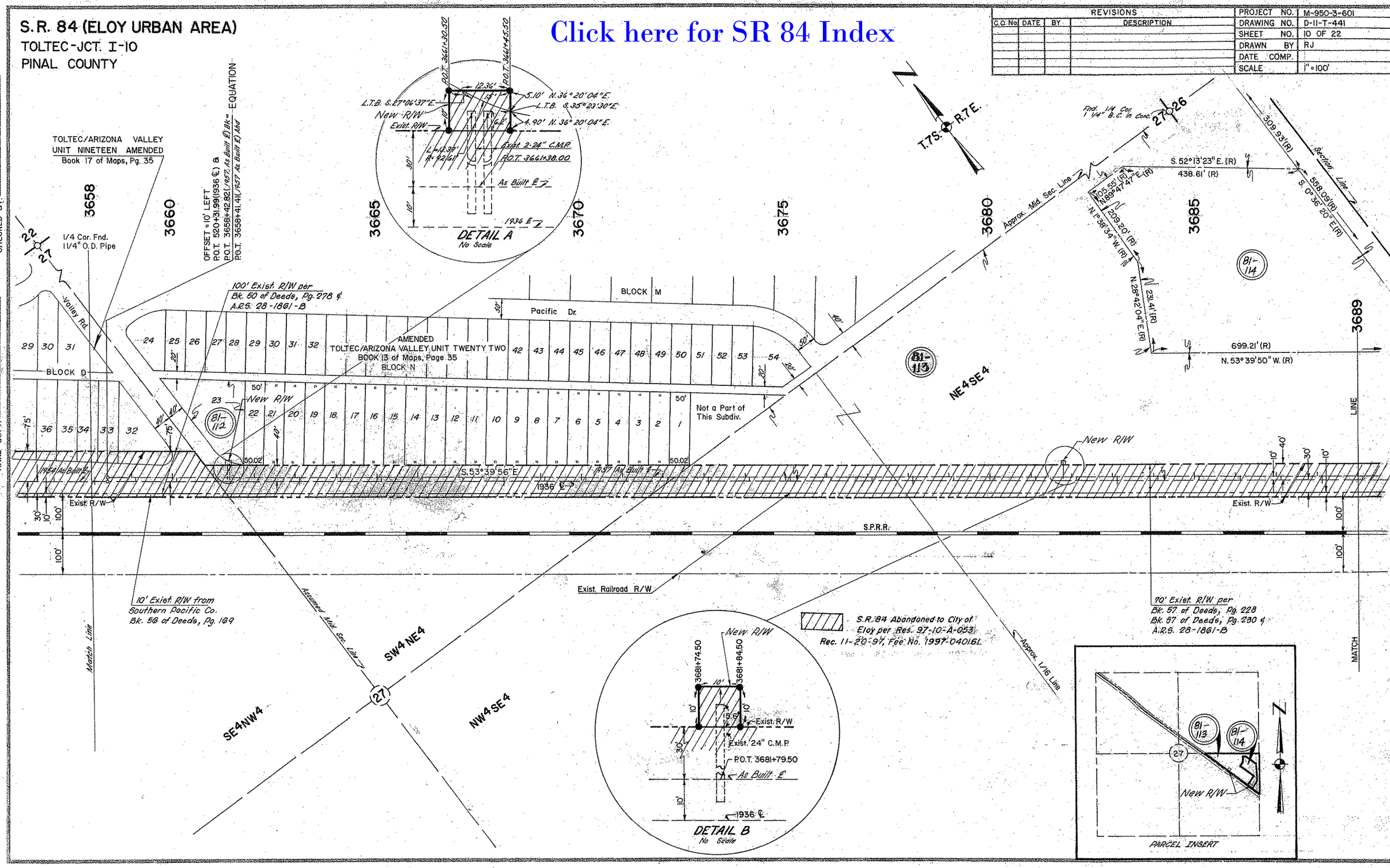

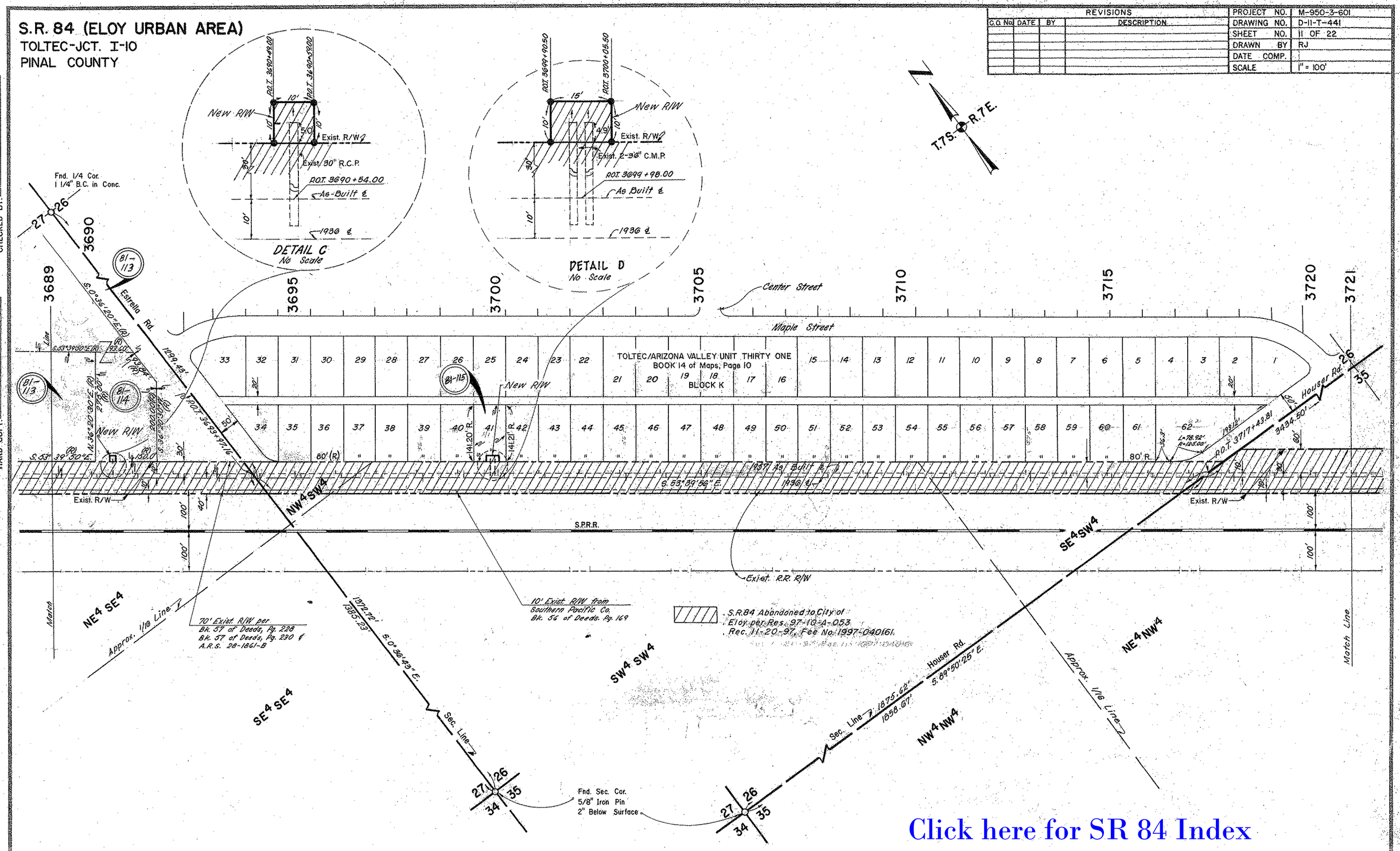

Click here for SR 84 Index

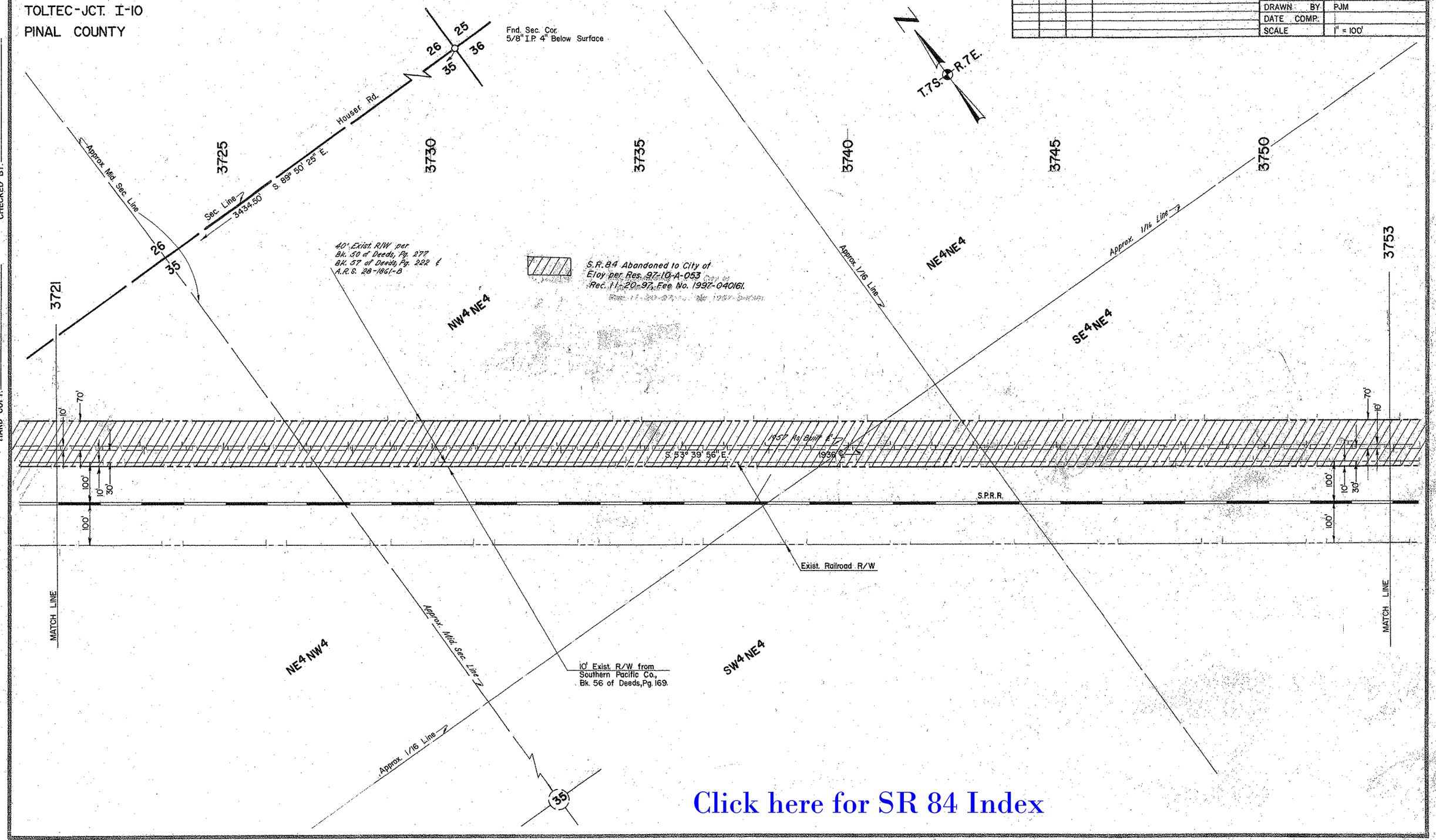

Click here for SR 84 Index

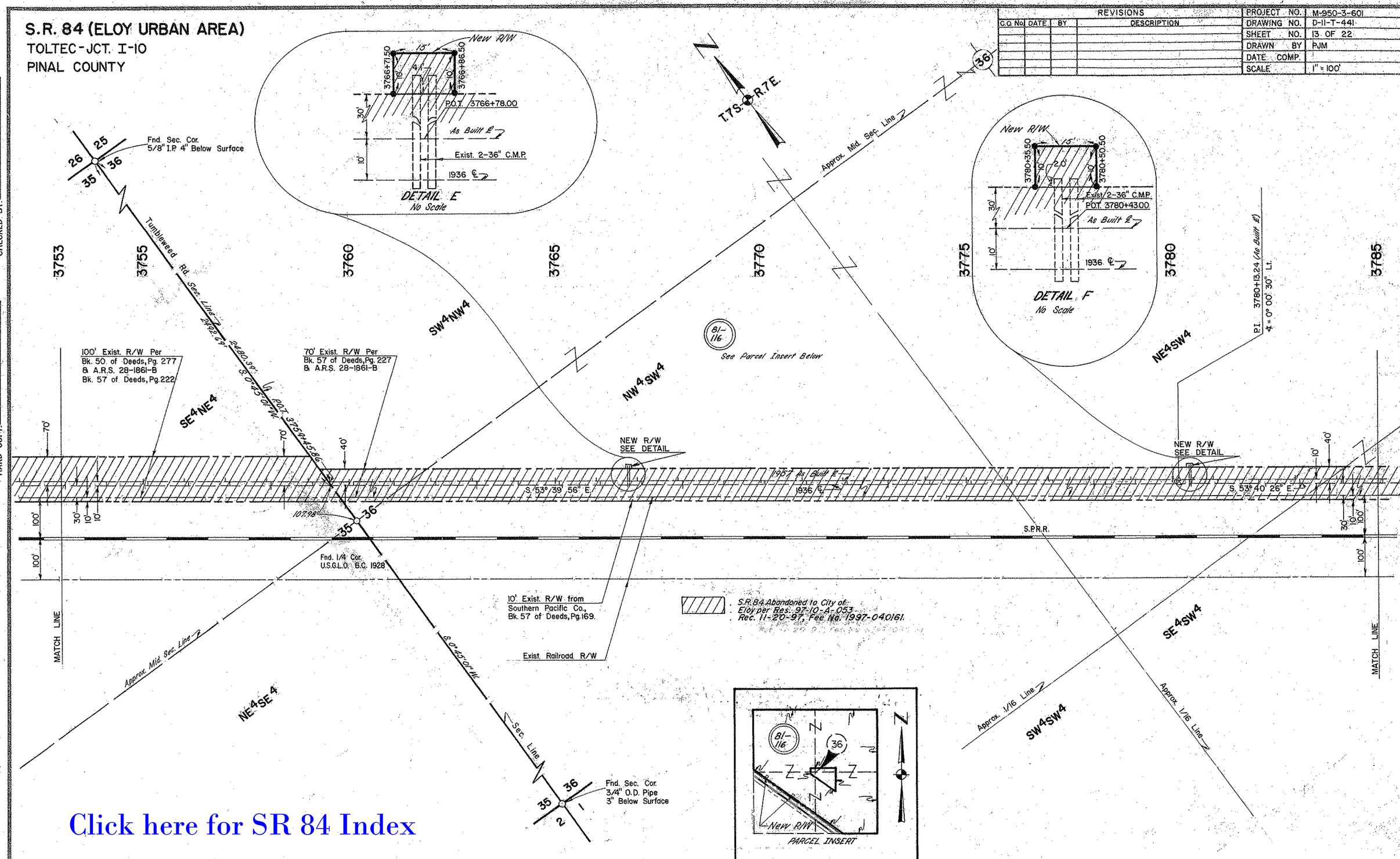

Click here for SR 84 Index

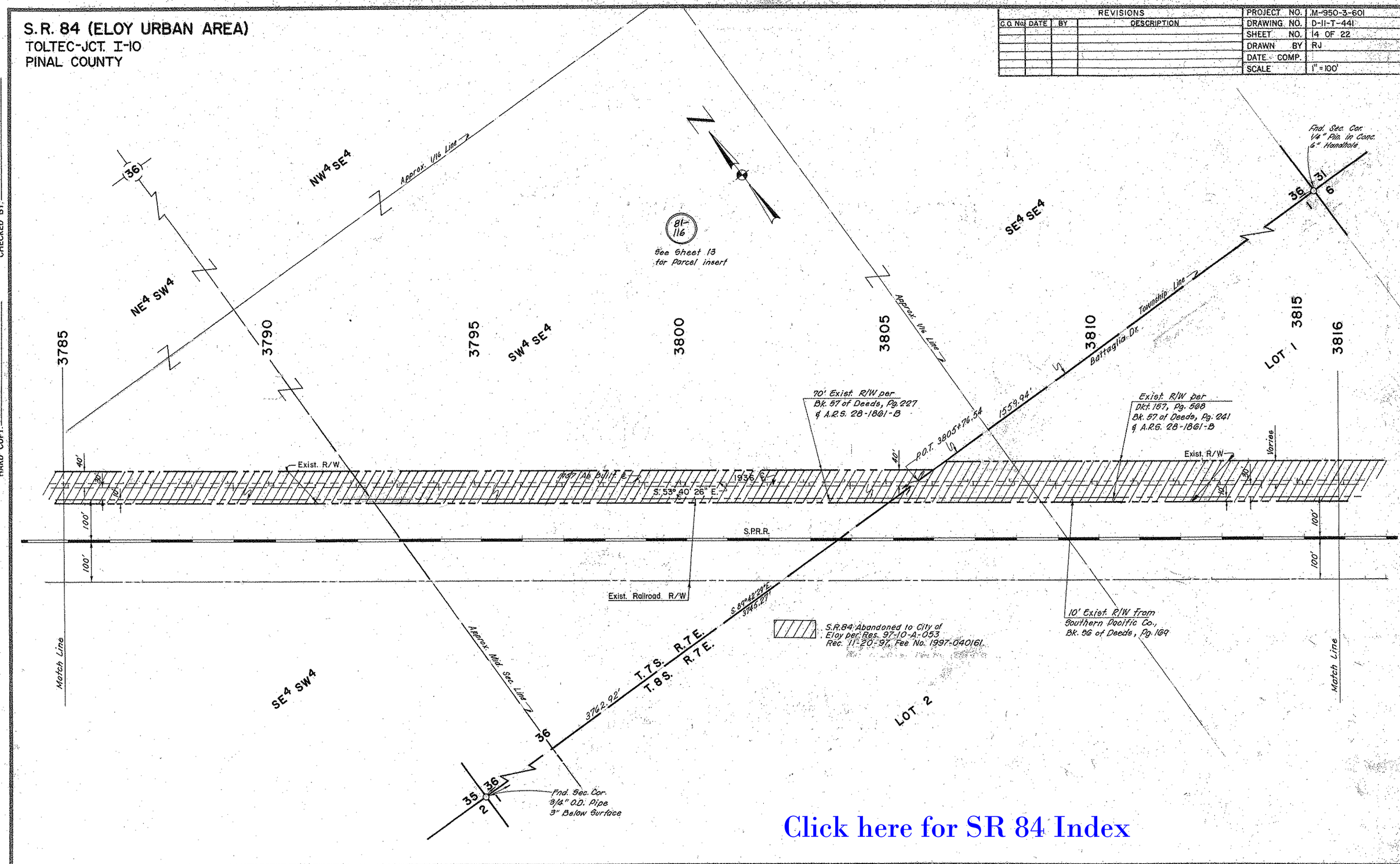
S.R. 84 (ELOY URBAN AREA)
TOLTEC-JCT. I-10
PINAL COUNTY
REVISIONS
C.O. No. DATE BY DESCRIPTION
PROJECT NO. M-950-3-601
DRAWING NO. D-11-T-441
SHEET NO. 14 OF 22
DRAWN BY RJ
DATE COMP.
SCALE 1" = 100'
CHECKED BY
HARD COPY
A.F.E. 2701, F.A.-014-1(57)A & 7931-M1
NW4 SE4
NE4 SW4
SW4 SE4
SE4 SE4
SE4 SW4
Approx. 1/16 Line
Approx. Mid. Sec. Line
Township Line
Battaglia Dr.
81-116
See Sheet 13 for Parcel insert
3785
3790
3795
3800
3805
3810
3815
3816
LOT 1
LOT 2
Fnd. Sec. Cor. 1/4" Pin in Conc. 6" Handhole
Fnd. Sec. Cor. 3/4" O.D. Pipe 3" Below Surface
70' Exist. R/W per Bk. 57 of Deeds, Pg. 227 & A.R.S. 28-1861-B
Exist. R/W per Dkt. 157, Pg. 568 Bk. 57 of Deeds, Pg. 241 & A.R.S. 28-1861-B
P.O.T. 3805+76.54
1559.94'
S. 53° 40' 26" E.
1936
S.P.R.R.
Exist. R/W
Exist. Railroad R/W
Varies
S. 89°42'29" E. 3745.27'
3762.92'
T.7S. R.7E.
T.8S. R.7E.
S.R.84 Abandoned to City of Eloy per Res. 97-10-A-053 Rec. 11-20-97, Fee No. 1997-040161.
10' Exist. R/W from Southern Pacific Co., Bk. 56 of Deeds, Pg. 169
Match Line
Click here for SR 84 Index

S.R. 84 (ELOY URBAN AREA)

TOLTEC-JCT. I-10

PINAL COUNTY

REVISIONS			
C.O. No.	DATE	BY	DESCRIPTION

PROJECT NO.	M-950-3-601
DRAWING NO.	D-11-T-441
SHEET NO.	15 OF 22
DRAWN BY	PJM
DATE COMP.	
SCALE	1" = 100'

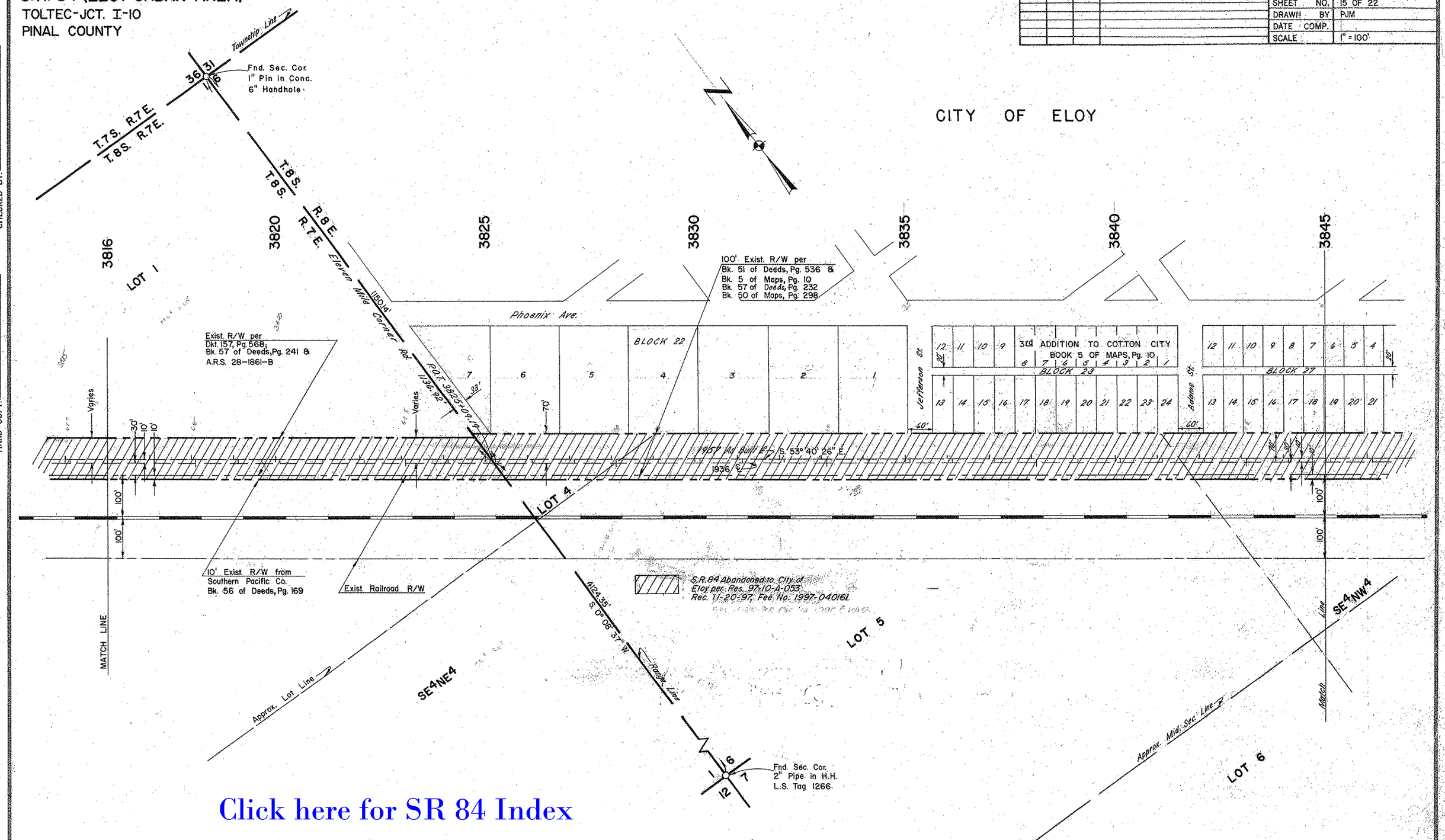

Click here for SR 84 Index

CHECKED BY

HARD COPY

A.F.E. 2701, F.A.-014-1(57)A 7931-M1

S.R. 84 (ELOY URBAN AREA)

TOLTEC – JCT. I-10

PINAL COUNTY

REVISIONS					
C.O. No.	DATE	BY	DESCRIPTION	PROJECT NO.	M-950-3-601
				DRAWING NO.	D-11-T-441
				SHEET NO.	16 OF 22
				DRAWN BY	PJM
				DATE COMP.	
				SCALE	1" = 100'

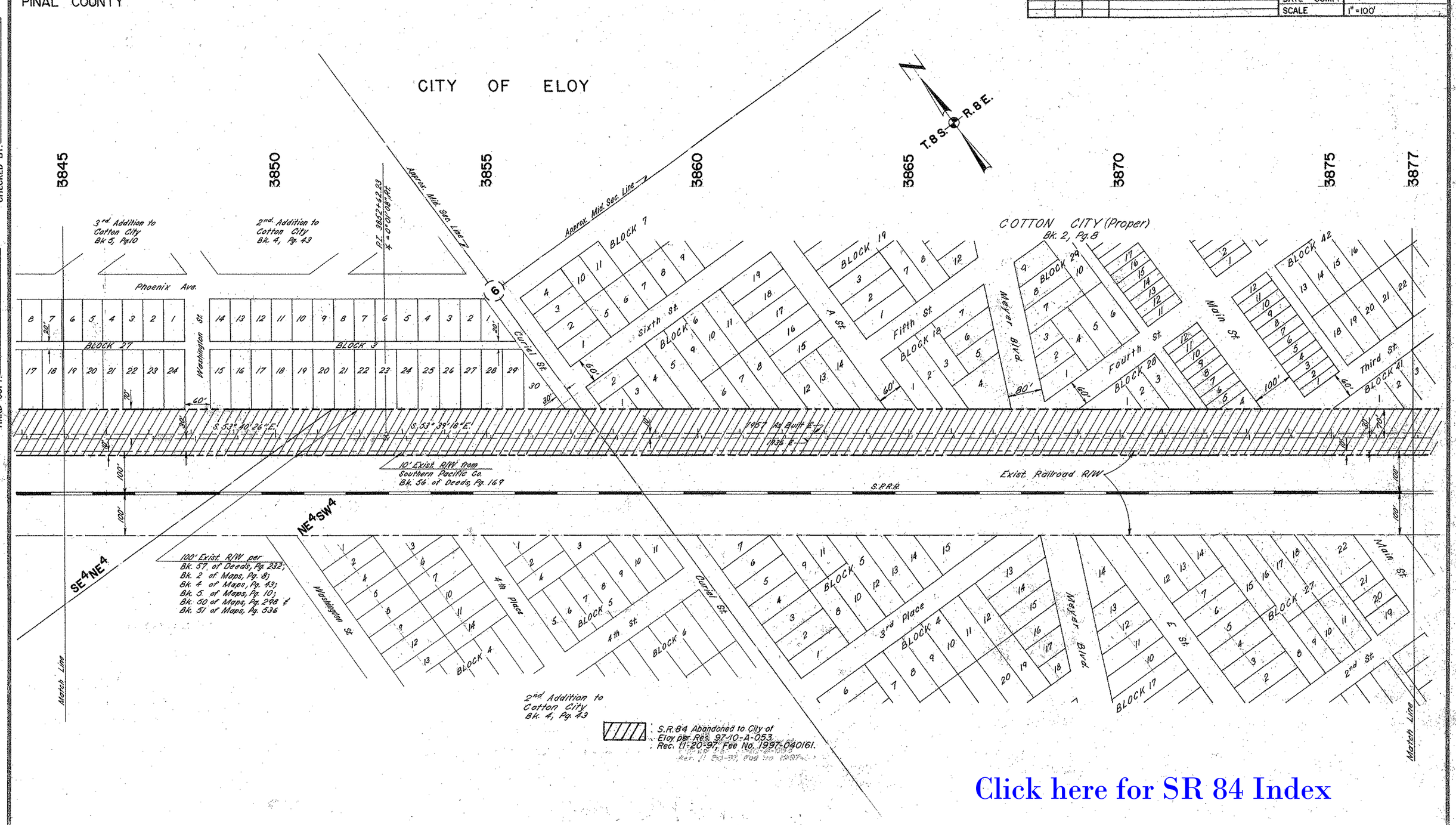

Click here for SR 84 Index

S.R. 84 (ELOY URBAN AREA)

TOLTEC-JCT. I-10
PINAL COUNTY

REVISIONS			
C.O. No.	DATE	BY	DESCRIPTION

PROJECT NO.	M-950-3-601
DRAWING NO.	D-11-T-441
SHEET NO.	17 OF 22
DRAWN BY	PJM
DATE COMP.	
SCALE	1"=100'

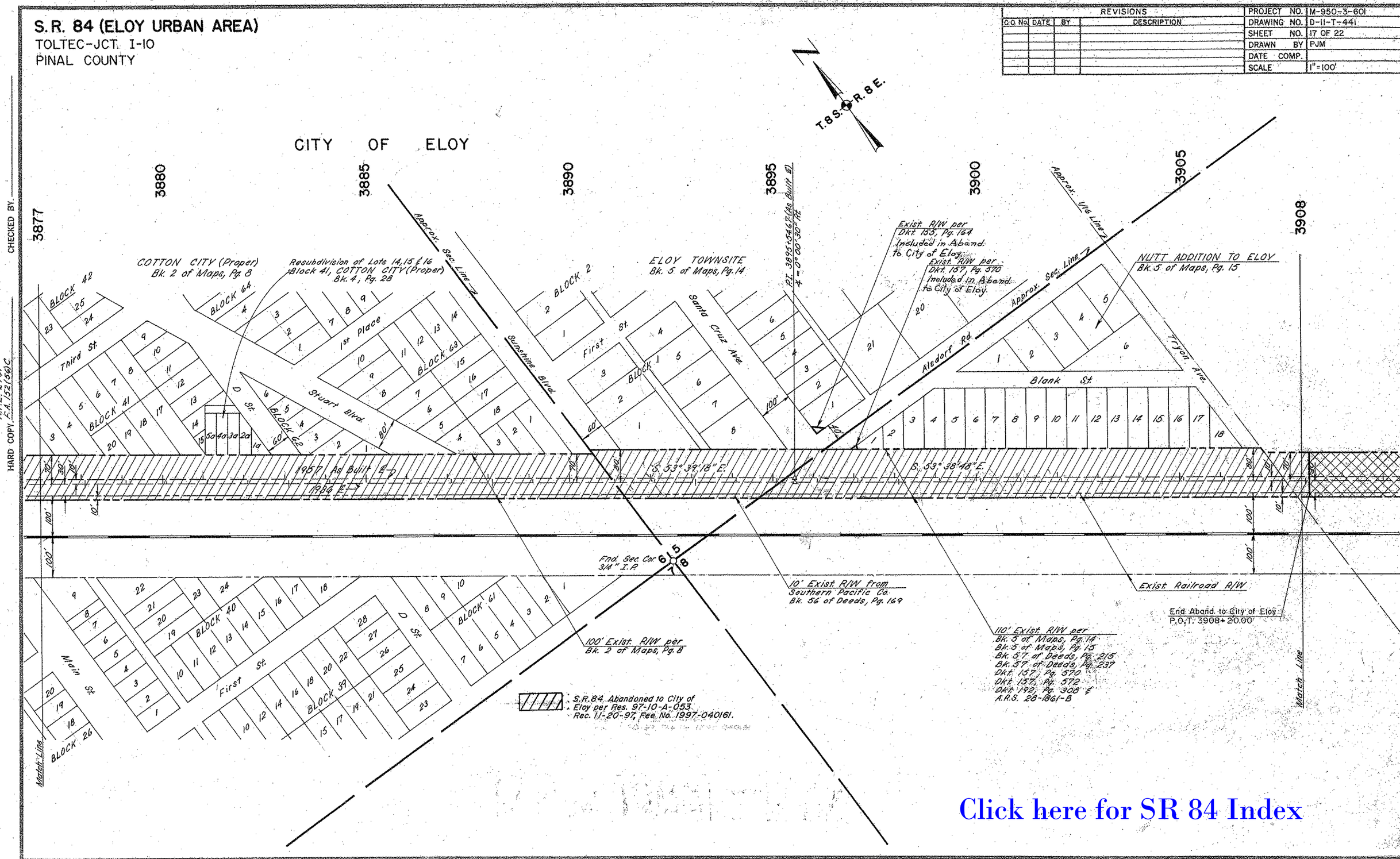

Click here for SR 84 Index

CHECKED BY.

HARD COPY. F-014-1(1) A.F.E. 2701 F.A. 152(56)C

S.R. 84 (ELOY URBAN AREA)
TOLTEC-JCT. I-10
PINAL COUNTY

REVISIONS			
C.O. No.	DATE	BY	DESCRIPTION

PROJECT NO.	M-950-3-601
DRAWING NO.	D-11-T-441
SHEET NO.	18 OF 22
DRAWN BY	PJM
DATE COMP.	
SCALE	1"=100'

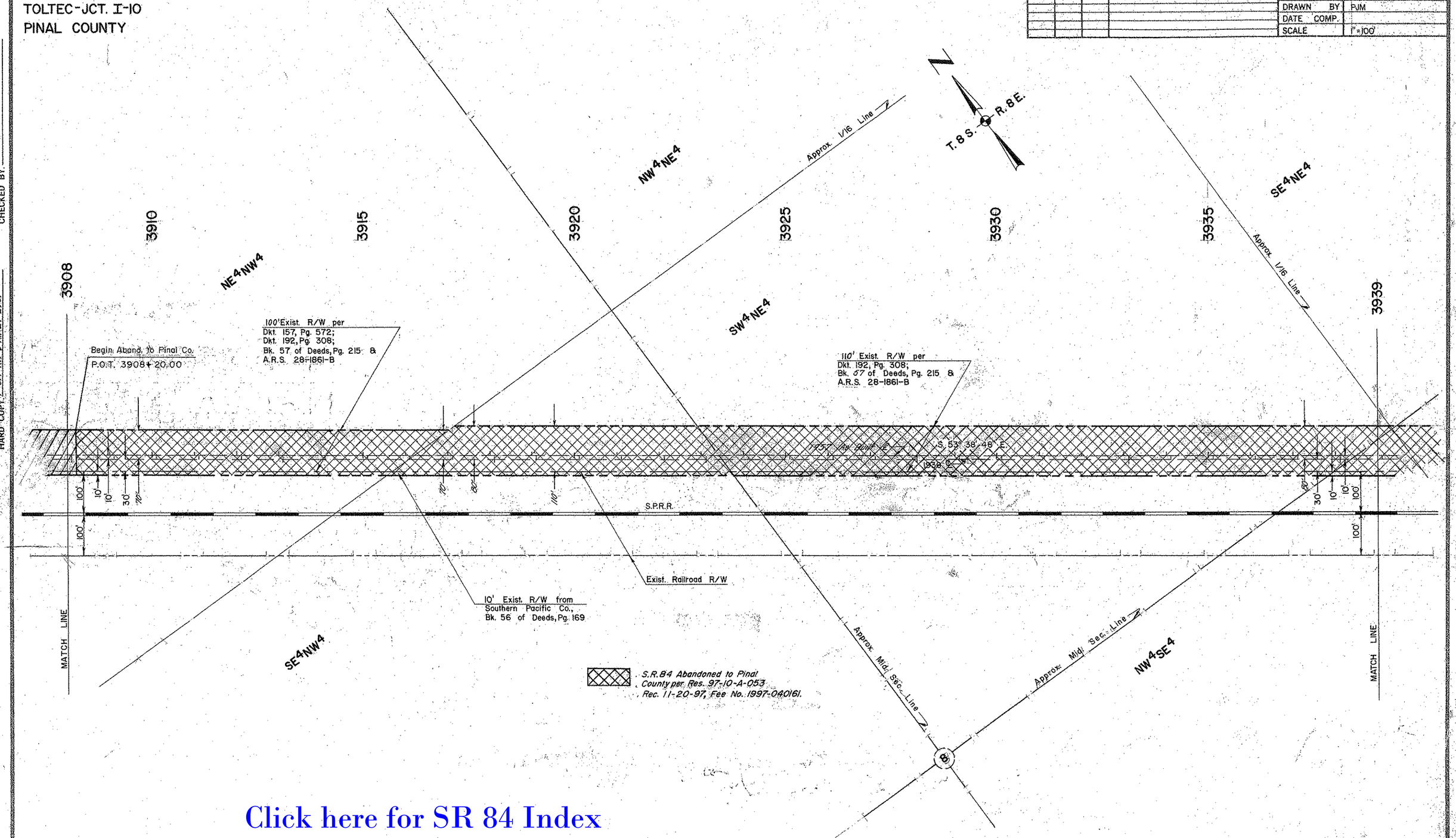

Click here for SR 84 Index

CHECKED BY.

HARD COPY F-014-1(1) & A.F.E. 2701

S.R. 84 (ELOY URBAN AREA)
TOLTEC-JCT. I-10
PINAL COUNTY

REVISIONS					
C.O. No.	DATE	BY	DESCRIPTION	PROJECT NO.	M-950-3-601
				DRAWING NO.	D-11-T-441
				SHEET NO.	19 OF 22
				DRAWN BY	PJM
				DATE COMP.	
				SCALE	1" = 100'

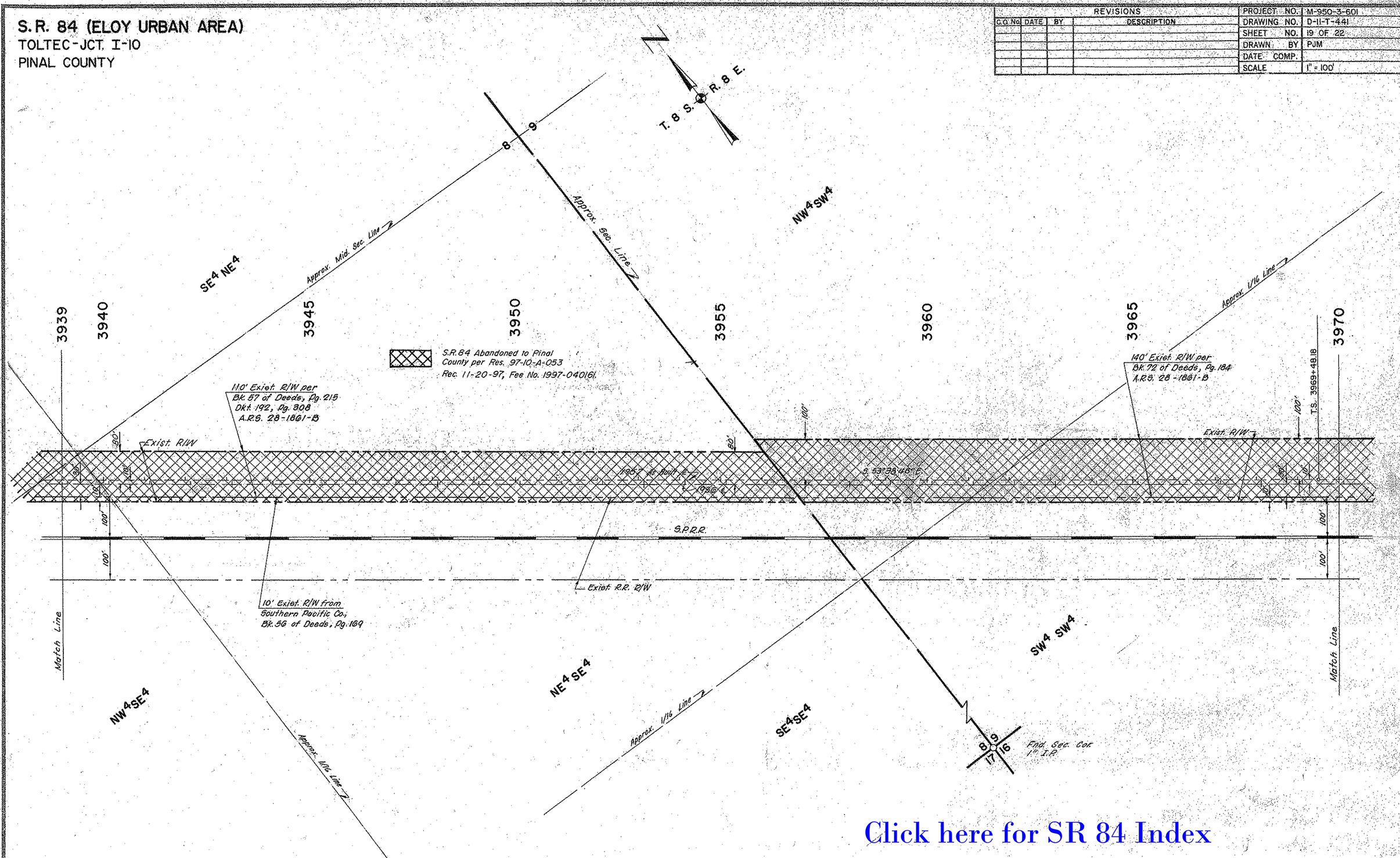

Click here for SR 84 Index

HARD COPY F-014-1(1) & A.F.E. 2701 CHECKED BY

S.R. 84 (ELOY URBAN AREA)

TOLTEC-JCT. I-10

PINAL COUNTY

REVISIONS					
C.O. No.	DATE	BY	DESCRIPTION	PROJECT NO.	M-950-3-601
				DRAWING NO.	D-11-T-441
				SHEET NO.	20 OF 22
				DRAWN BY	PJM
				DATE COMP.	
				SCALE	1"=100'

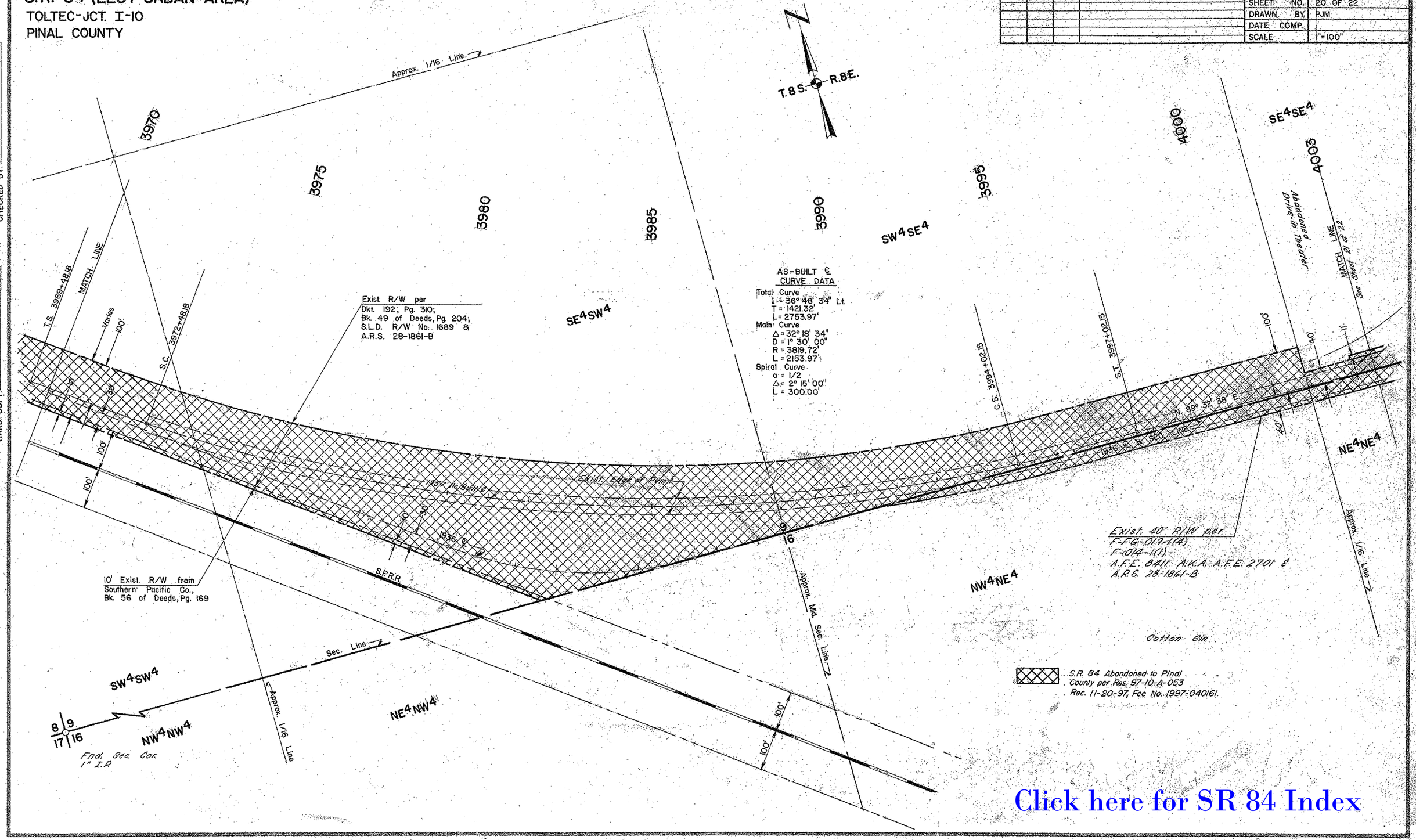

HARD COPY F-019-1(4), F-014-1(1) & A.F.E. 2701

CHECKED BY

Click here for SR 84 Index

S.R. 84 (ELOY URBAN AREA)
TOLTEC-JCT. I-10
PINAL COUNTY

REVISIONS				
C.O. No.	DATE	BY	DESCRIPTION	
0114	2-3-16	DMM	Added Vacated & Excess Notes With Dimensions & Zip.	PROJECT NO. M-950-3-601
				DRAWING NO. D-11-T-441
				SHEET NO. 21 OF 22
				DRAWN BY PJM
				DATE COMP.
				SCALE 1" = 100'

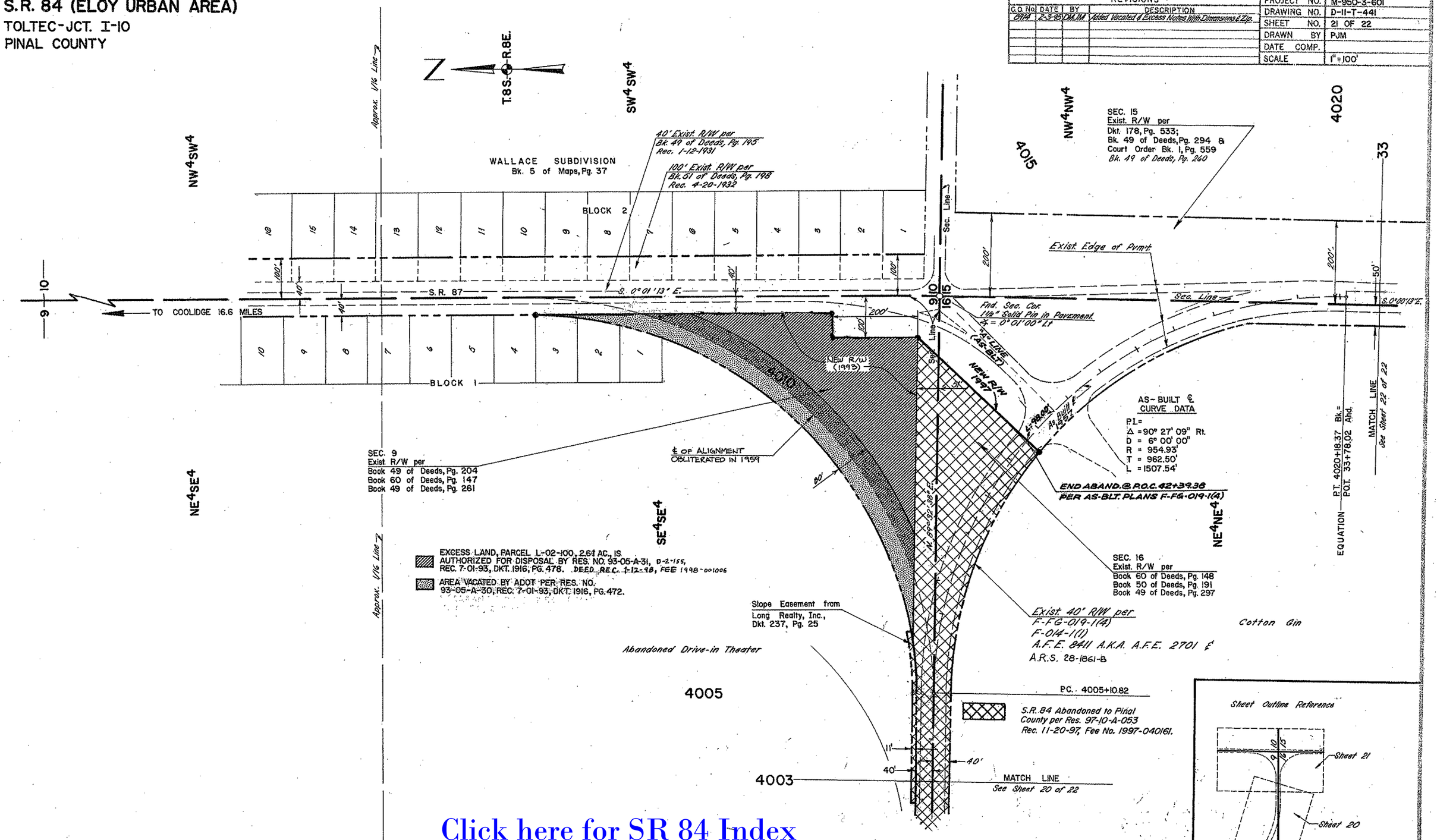

Click here for SR 84 Index

HARD COPY. F-014-1(4) & A.F.E. 2701

CHECKED BY.

S.R. 84 (ELOY URBAN AREA)
TOLTEC-JCT. I-10
PINAL COUNTY

Click here for SR 84 Index
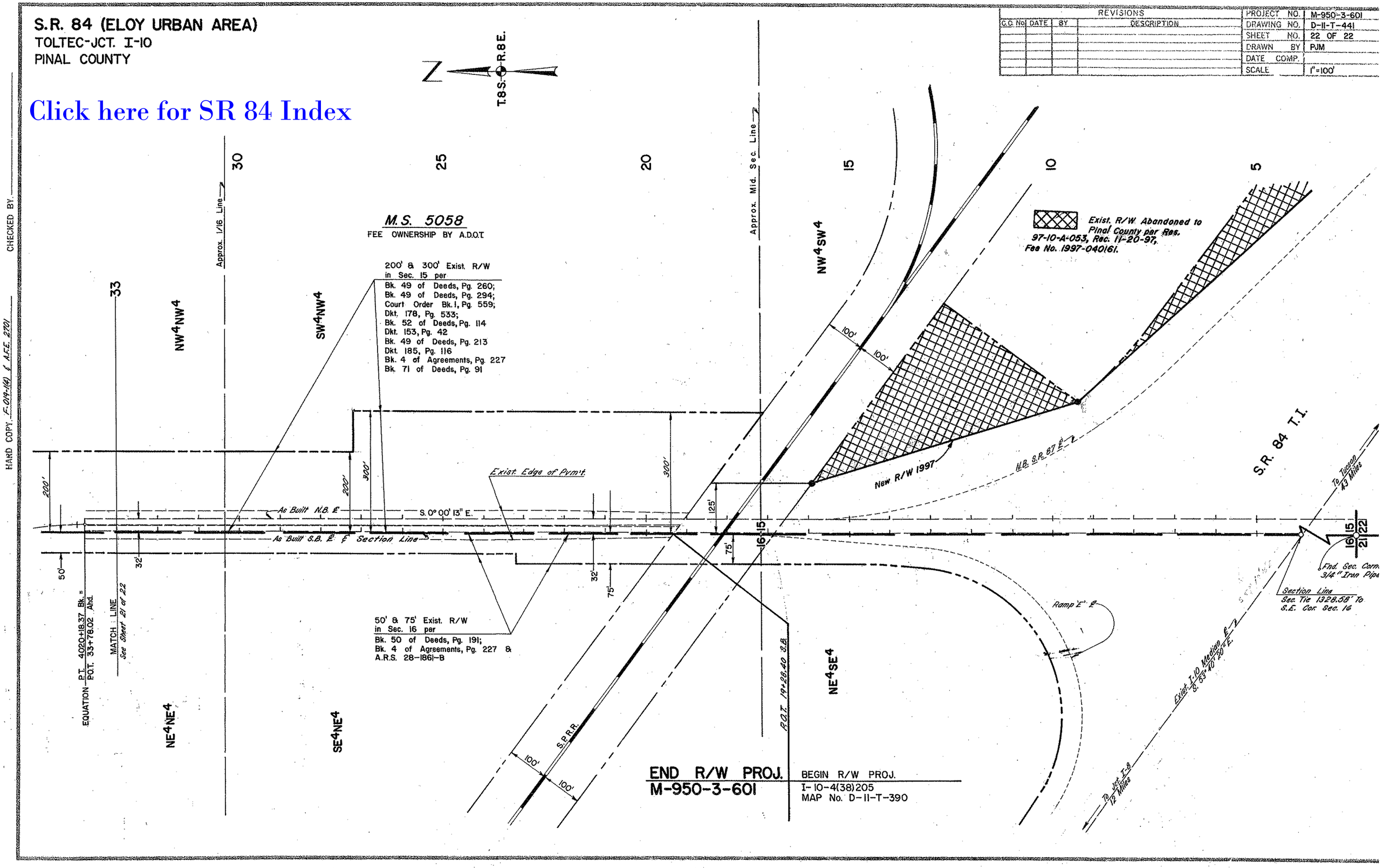
REVISIONS				
C.O. No	DATE	BY	DESCRIPTION	
				PROJECT NO. M-950-3-601
				DRAWING NO. D-11-T-441
				SHEET NO. 22 OF 22
				DRAWN BY PJM
				DATE COMP.
				SCALE 1"=100'