C.O. 4400, 11-13-75, R.L.R., As Built Finalization

FED. ROAD DIVISION	STATE	PROJECT NUMBER	SHEET NUMBER	TOTAL SHEETS	FINALIZED PLANS
7	ARIZ.	F-002-2-706	1	3	

DRAWING NUMBER D-11-T-423

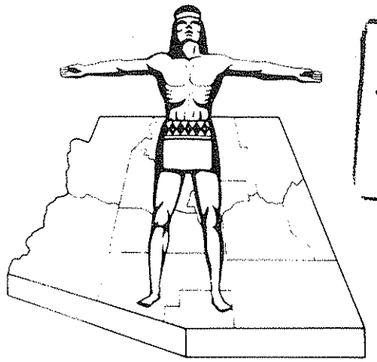

RW/PLANS FILE SET

STATE OF ARIZONA
STATE HIGHWAY DEPARTMENT

RIGHT OF WAY PLAN OF THE
GILA BEND - CASA GRANDE
STATE HIGHWAY
PROJECT NO. F-002-2-706
PINAL
COUNTY

RW/PLANS FILE SET

Click here for SR 84 Index

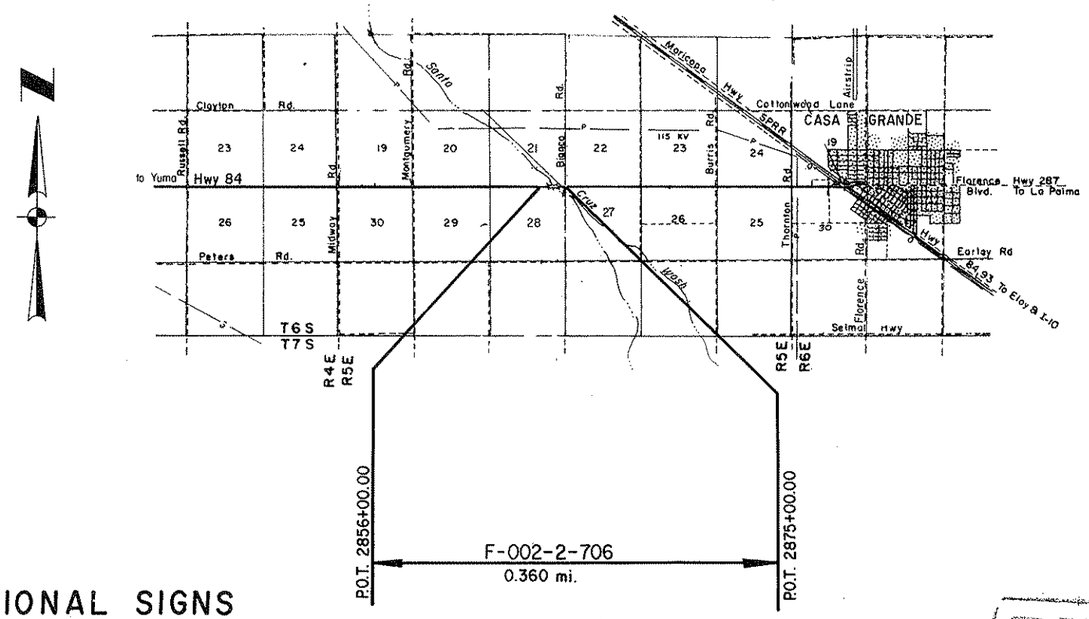

RW/PLANS FILE SET

CONVENTIONAL SIGNS

HIGHWAY CENTER LINE (New) (Existing)
HIGHWAY R/W LINE (New) (Existing)
CONTROLLED ACCESS (Denied) (Open) (Existing)
R.R. R/W COMMON TO HIGHWAY R/W (Existing)
R.R. R/W LINE
TOWNSHIP AND RANGE LINE
SECTION LINE
1/4 LINE OR MID-SECTION LINE
1/16 LINE
PROPERTY LINE (not part of a Subdivision)
SUBDIVISION OR LOT LINE
ORIGINAL LOT LINE
STATE AND NATIONAL BOUNDARIES
COUNTY LINE
CITY LIMITS
LAND GRANTS BOUNDARIES

FOREST, NATIONAL MONUMENTS,
MILITARY BASES AND INDIAN RESERVATION
SURVEY MEANDER LINE
NEW R/W CONTROL POINT
EXISTING R/W MARKER
PARCEL NUMBER 7-001
RAILROAD TRACK
POWER LINE
POWER TRANSMISSION LINE
TELEPHONE LINE
COMBINATION TELEPHONE AND POWER LINE
UNDERGROUND TELEPHONE CABLE
WATER LINE
GAS LINE
SEWER LINE (Show size of line in alternate spaces)
STORM DRAIN
CHAIN LINK FENCE

BARBED WIRE FENCE (call out type) Gate
STREET LIGHT on extended arm
WATER METER
WATER VALVE
DOWN GUY
FIRE HYDRANT
GAS METER
GAS VALVE
MANHOLE (existing)
ROAD (existing)
PROPERTY ANCHOR BARS
PROPERTY LIMITS ARROWS
CANAL, CHANNEL OR DITCH
BRIDGE
BOX CULVERTS
CATTLE GUARD
RIVER
PIPE CULVERTS (New) (Existing)
DYKE

RW/PLANS FILE SET

Approved in accordance with Roadway Plans

F. B. Mertz 9-26-72
DEPUTY STATE ENGINEER DATE

ARIZONA STATE HIGHWAY COMMISSION
Approved for Right of Way Acquisition in accordance with Resolution Number 72-87 dated 9-22-72
Wm. N. Price State Highway Engineer

[signature] 9-27-72
CHIEF DEPUTY STATE ENGINEER DATE

U. S. DEPARTMENT OF TRANSPORTATION
FEDERAL HIGHWAY ADMINISTRATION
BUREAU OF PUBLIC ROADS
Approved:

DIVISION ENGINEER DATE

GILA BEND - CASA GRANDE HWY.
SANTA CRUZ WASH
PINAL COUNTY

Click here for SR 84 Index

REVISIONS			
C.O. No	DATE	BY	DESCRIPTION
3844	1-30-74	R.C.O.	Deleted Parcel 11-109
4400	11-13-75	R.L.R.	"As Built" Finalization.

PROJECT NO.	F-002-2-706
DRAWING NO.	D-11-T-423
SHEET NO.	2 of 3
DRAWN BY	E. j. toscano
DATE COMP.	9-11-72
SCALE	none

OWNERSHIP			RECORD							ACQUISITION RECORD				
PARCEL NUMBER	OWNER	DESCRIPTION	TOTAL AREA	AREA REQUIRED GROSS INCLUDING EXISTING R/W	AREA REQUIRED NET EXCLUDING EXISTING R/W	EASEMENT AREA	REMAINDER LEFT	REMAINDER RIGHT	SHEET NUMBER	COMMISSION APPROVAL	TYPE & DATE OF INSTRUMENT	RECORDED DATE	RECORDED BOOK	RECORDED PAGE
~~11-109~~	~~Mary Sue Stevenson et al~~	~~Part of W1/2SE1/4, Sec. 21, T.6S. R.5E.~~	~~74.6 Ac.~~			~~T.C.E. 0.3 Ac.~~ DELETED 1-30-74	~~74.6 Ac.~~		3					
11-110	Donald T. & Shirley S. Sawyer Jr. h/w	Part of W1/2W1/2SE1/4SE4, Sec. 21 T.6S., R.5E.	10.0 Ac.			T.C.E. 0.6 Ac.	10.0 Ac		3	2-21-73	T.C.E. 12-15-72			
11-111	Julian L. & Betty J. Plott h/w	Part of E1/2SE1/4SE1/4, E1/2W1/2SE1/4SE4; Sec. 21, T.6S., R.5E.	30.0 Ac.			T.C.E. 2.1 Ac.	30.0 Ac.		3	2-21-73	T.C.E. 1-16-73			
11-112	Mary C. Malmgren et al	Part of N1/2, Sec. 28, T.6S., R.5E.	320.0 Ac.			T.C.E 0.7 Ac		320.0 Ac.	3	3-23-73	T.C.E. 1-3-73			

CHECKED BY. Barbara J. Nelson

HARD COPY

GILA BEND – CASA GRANDE HWY.
SANTA CRUZ WASH
PINAL COUNTY

Click here for SR 84 Index

REVISIONS				
CH. NO.	DATE	BY	DESCRIPTION	
3513	3-1-73	B.J.N.	Bid Rev.: Corrected Constr. Proj. No. 7 Sta.	
3344	1-30-74	R.C.O.	Deleted Parcel 11-109	
4400	11-13-75	R.L.R.	"As Built" Finalization.	
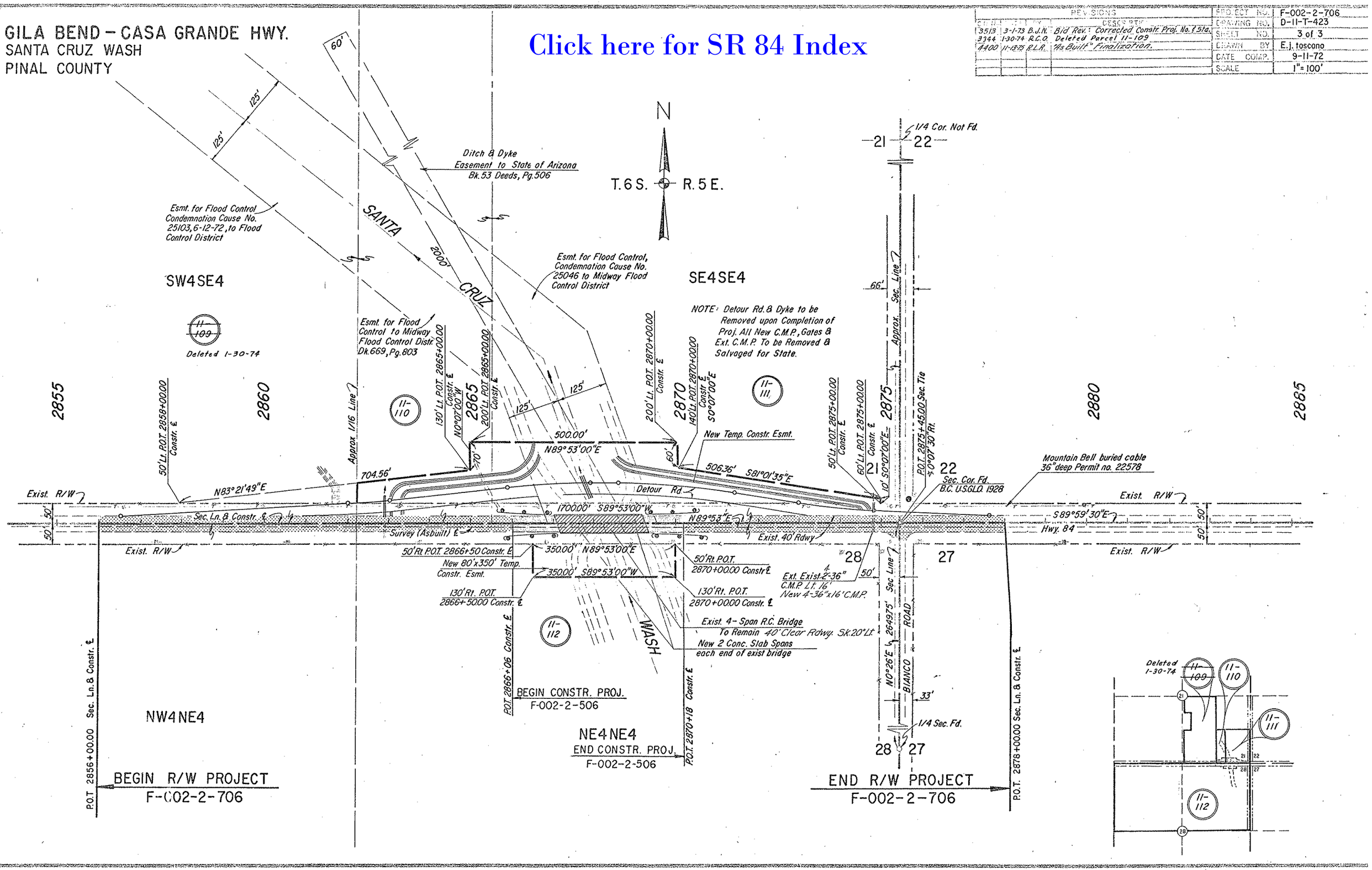
PROJECT NO.	F-002-2-706
DRAWING NO.	D-11-T-423
SHEET NO.	3 of 3
DRAWN BY	E.J. toscano
DATE COMP.	9-11-72
SCALE	1" = 100'