Click here for SR 84 Index

STATE HIGHWAY

STANFIELD – PICACHO

PINAL COUNTY

[redacted]

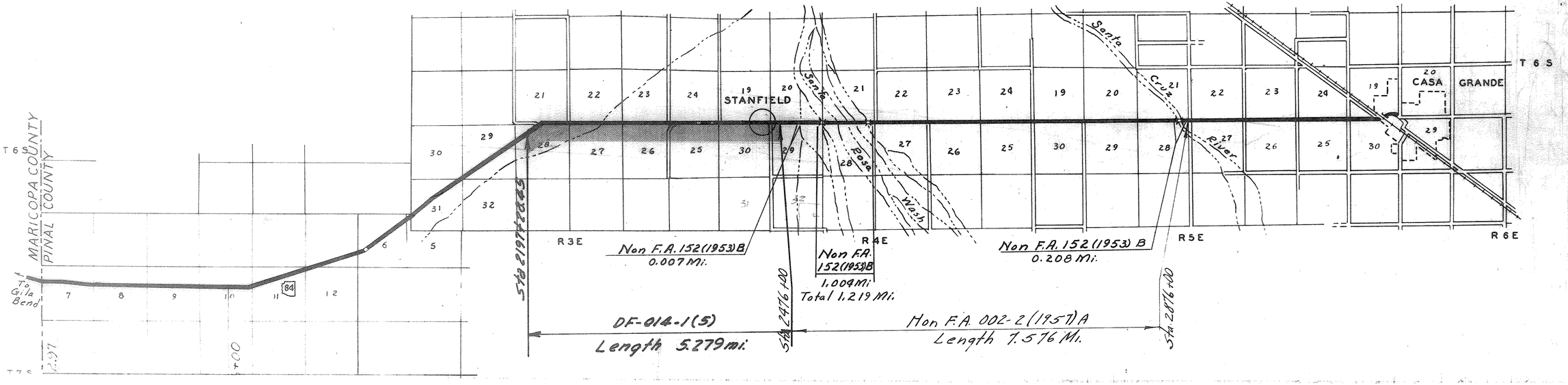

Arizona Highway Dept.
Right of Way Division

RIGHT OF WAY MAP OF
STANFIELD — PICACHO HWY.
STANFIELD SECTION
DF 014-1 (5)

WN BY	DATE	SCALE	CHECKED BY
PLANS NS DIV.	9/24/58	1" = 100'	BILL LENDRIET

REVISIONS

DATE	NAME

MAP NO. A 11-T-349

Click here for SR 84 Index

STA. 2197+28 TO STA. 2476+00

PINAL COUNTY

ALIGNMENT, RIGHT OF WAY WIDTHS, AND APPROVED IN ACCORDANCE WITH HIGHWAY PLANS.
DATE: 9/25/58 J. B. Robinson ASS'T. STATE ENGINEER

APPROVED IN ACCORDANCE WITH RESOLUTION DATED: Oct. 7, 1958, MINUTES OF THE ARIZONA HIGHWAY COMMISSION.

O W N E R S H I P I N D E X

ITEM	NAME	DESCRIPTION

PAGE	ITEM	NAME	DESCRIPTION

ACQUISITION RECORD

	COMM. APPL.	TYPE & DATE OF INSTRUMENT	RECORDED DATE	RECORDED BK.	RECORDED PG.
A-159	11-24-58	Esm't. 11-10-58	12-31-58	219	285-86
A-160	11-24-58	Esm't. 10-28-58	12-31-58	219	287-88
A-161	12-9-58	RIW 12-9-58	NOT	RECORDED	
A-162	12-29-58	Esm't. 12-23-58	8-4-59	238	525-26
A-163	1-12-59	Esm't. 12-23-58	4-14-59	229	421-22
A-164	11-24-58	Esm't. 10-29-58	1-13-59	220	366-67
A-165	11-24-58	Esm't. 10-21-58	1-15-59	220	428-29
A-166	12-29-58	Esm't. 11-24-58	2-10-59	223	191-93
A-167	11-24-58	Esm't. 11-18-58	12-31-58	219	389-90
A-167	11-24-58	Esm't. 11-18-58	12-31-58	219	389-90
A-168	12-29-58	D&D Esm't. 12-17-58	1-29-59	222	81-83
A-167	11-24-58	Esm't. 11-18-58	12-31-58	219	389-90
A-534	10-27-59	D&D Esm't. 9-8-59	12-31-59	250	136-37
A-167-A	11-24-58	D&D Esm't. 11-18-58	12-31-58	219	384

PAGE	ITEM	NAME	DESCRIPTION		
4	A-159	PHOENIX TITLE & TRUST CO.	W 1/2 E 1/2 NE 1/4 SEC. 28	T-6S	R-3E
3	A-160	FRANK & NELLIE WILLIAMS	NW 1/4 NW 1/4 SEC. 28	"	"
4 & 5	A-161	STATE OF ARIZONA	N 1/2 SEC. 27	"	"
3 & 4	A-162	ESTA L. KIRBY, ET AL	E2 NE4 NW4, & NW4 NE4 SEC. 28	"	"
3	A-163	MARILYN M. GREEN	NW 4 NW4 SO. OF HWY. SEC. 28	"	"
3 & 4	A-164	REUBEN P. TEPOLT, ET UX	W2 NE 4 NW 4, NE4 NE4 SEC. 28	"	"
3 & 4	A-165	PINAL COUNTY	SW4 SE4 SEC. 21	"	"
4	A-166	SURETY TITLE & TRUST CO.	SE4 SE4 SEC. 21	"	"
9	A-167	OTICE & MAVIS (wife) SELF	E 2 SEC. 25	"	"
8	A-167	" "	W2, EXCPT NE4 NW4 NW4 SEC. 25	"	"
9	A-168	RETA C. NEWPORT, MARGARET H. KEELING & LUCY L. MONTGOMERY	$S^2 S^2 SE^4$ SEC. 24	"	"
9	A-167	OTICE SELF & WIFE	LOTS 1,2,3,&4, $E^2 W^2$ SEC. 30	T-6S.	R-4E.
11	A-534	CLAYTON ANDERSON	DITCH & DYKE PT NE 1/4 Sec. 30	"	"
11	A-167-A	OTICE & MAVIS (wife) SELF	" " " " " "	"	"

A-11-T-349

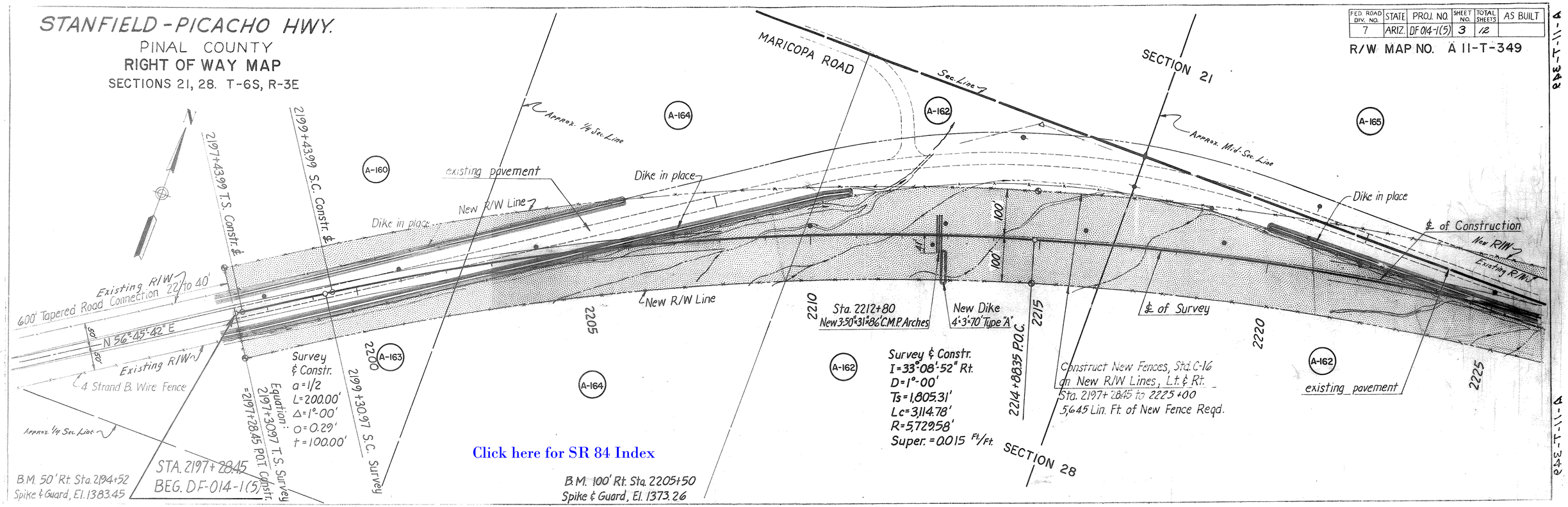
STANFIELD - PICACHO HWY.
PINAL COUNTY
RIGHT OF WAY MAP
SECTIONS 21, 28. T-6S, R-3E
FED. ROAD DIV. NO. 7
STATE ARIZ.
PROJ. NO. DF 014-1(5)
SHEET NO. 3
TOTAL SHEETS 12
AS BUILT
R/W MAP NO. A 11-T-349
MARICOPA ROAD
SECTION 21
SECTION 28
Sec. Line
Approx. 1/4 Sec. Line
Approx. Mid-Sec. Line
A-160
A-163
A-164
A-162
A-165
existing pavement
Dike in place
New R/W Line
Existing R/W
600' Tapered Road Connection 22' to 40'
N 56°-45'-42" E
4 Strand B. Wire Fence
2197+43.99 T.S. Constr. ℄
2199+43.99 S.C. Constr. ℄
2199+30.97 S.C. Survey
Equation: 2197+30.97 T.S. Survey = 2197+28.45 P.O.T. Constr.
Survey & Constr.
a = 1/2
L = 200.00'
Δ = 1°-00'
o = 0.29'
t = 100.00'
2200
2205
2210
2215
2220
2225
Sta. 2212+80
New 3-50"×31"×86' C.M.P. Arches
New Dike
4'×3'×70' Type "A"
2214+88.35 P.O.C.
Survey & Constr.
I = 33°-08'-52" Rt.
D = 1°-00'
Ts = 1,805.31'
Lc = 3,114.78'
R = 5,729.58'
Super. = 0.015 Ft/Ft.
Construct New Fences, Std. C-16 on New R/W Lines, Lt. & Rt.
Sta. 2197+28.45 to 2225+00
5,645 Lin. Ft. of New Fence Reqd.
℄ of Construction
℄ of Survey
STA. 2197+28.45
BEG. DF-014-1(5)
B.M. 50' Rt. Sta. 2194+52
Spike & Guard, El. 1383.45
B.M. 100' Rt. Sta. 2205+50
Spike & Guard, El. 1373.26
Click here for SR 84 Index

STANFIELD - PICACHO HWY.

PINAL COUNTY

RIGHT OF WAY MAP

SECTIONS 21, 22, 27, & 28. T-6S, R-3E

FED. ROAD DIV. NO.	STATE	PROJ. NO.	SHEET NO.	TOTAL SHEETS	AS BUILT
7	ARIZ.	DF 014-1(5)	4	12	

R/W MAP NO. A 11-T-349

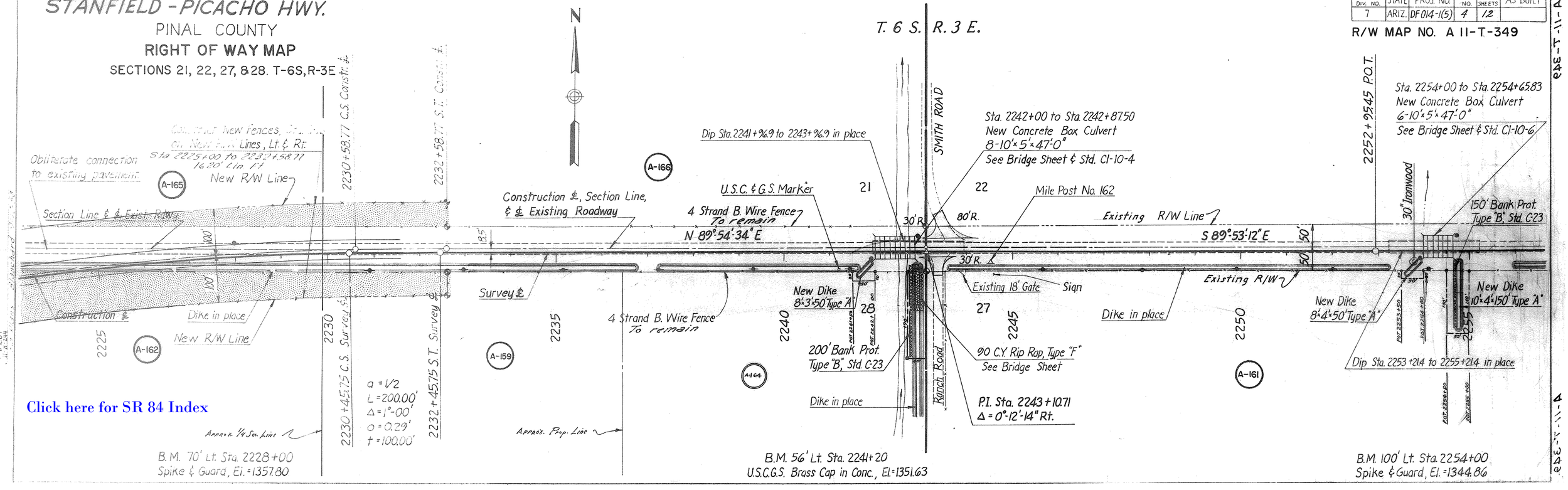

Click here for SR 84 Index

FED. ROAD DIV. NO.	STATE	PROJ. NO.	SHEET NO.	TOTAL SHEETS	AS BUILT
7	ARIZ.	DF014-1(5)	5	12	

R/W MAP NO. A11-T-349

STANFIELD - PICACHO HWY.

PINAL COUNTY

RIGHT OF WAY MAP

SECTIONS 22 & 27. T-6S. R-3E.

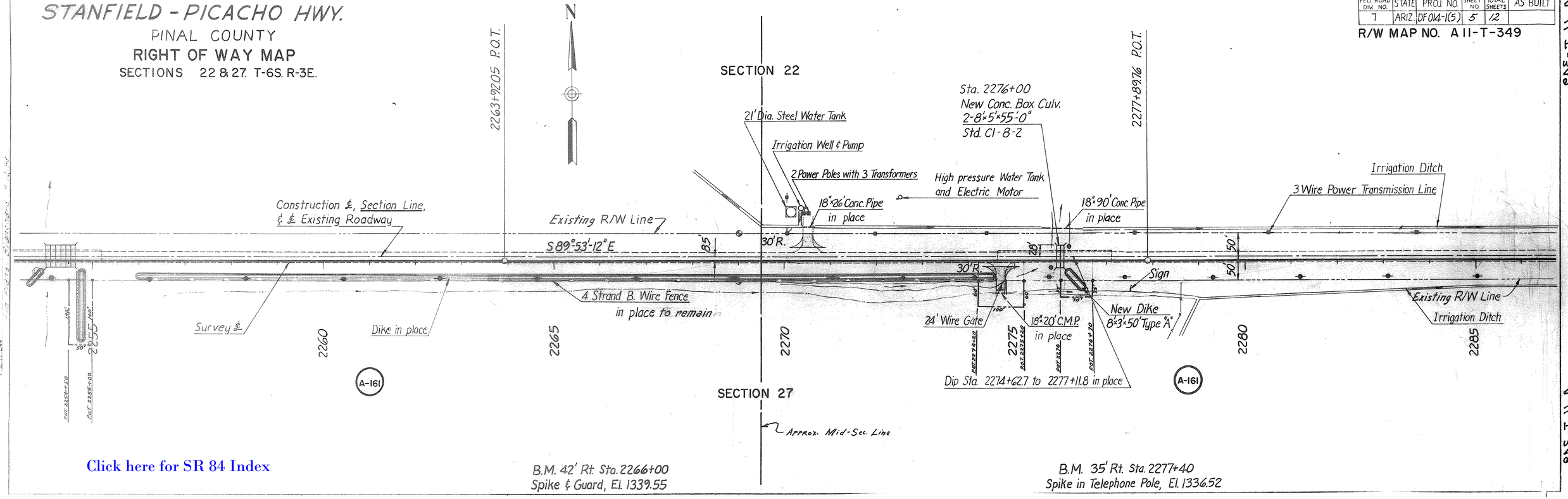

Click here for SR 84 Index

STANFIELD - PICACHO HWY.

PINAL COUNTY

FED. ROAD DIV. NO.	STATE	PROJ. NO.	SHEET NO.	TOTAL SHEETS	AS BUILT
7	ARIZ.	DF014-1(5)	6	12	

R/W MAP NO. A11-T-349

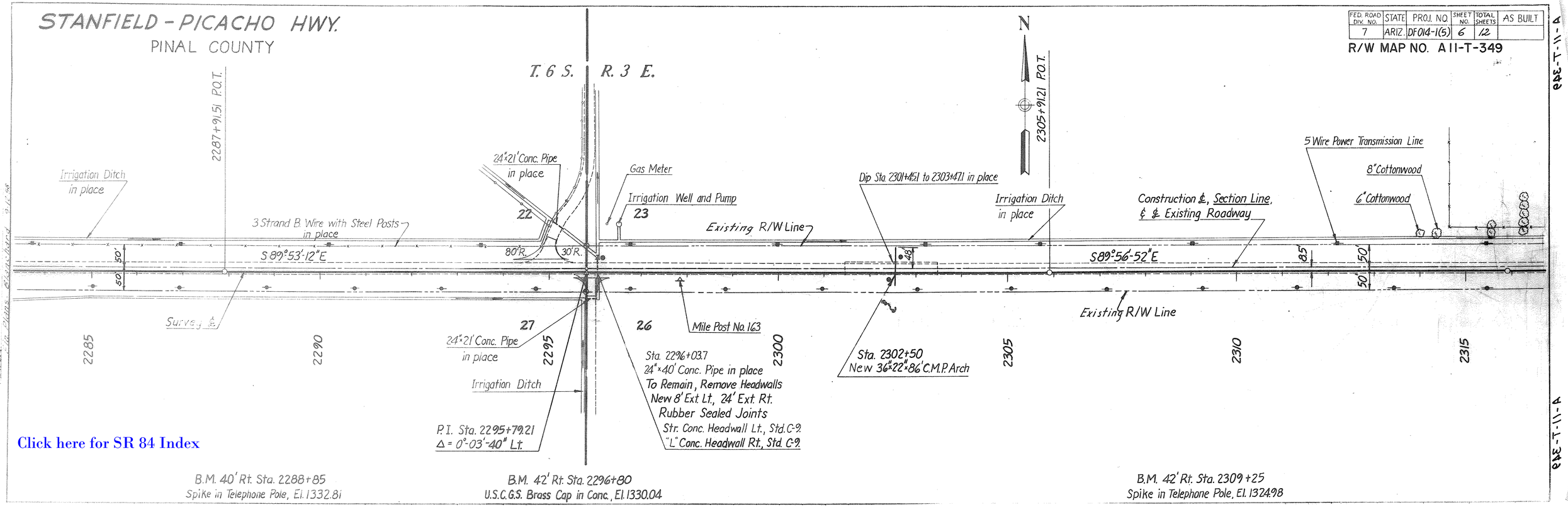

Click here for SR 84 Index

A-11-T-349

FED. ROAD DIV. NO.	STATE	PROJ. NO.	SHEET NO.	TOTAL SHEETS	AS BUILT
7	ARIZ.	DF014-1(5)	7	12	

R/W MAP NO. A 11-T-349

STANFIELD-PICACHO HWY.

PINAL COUNTY

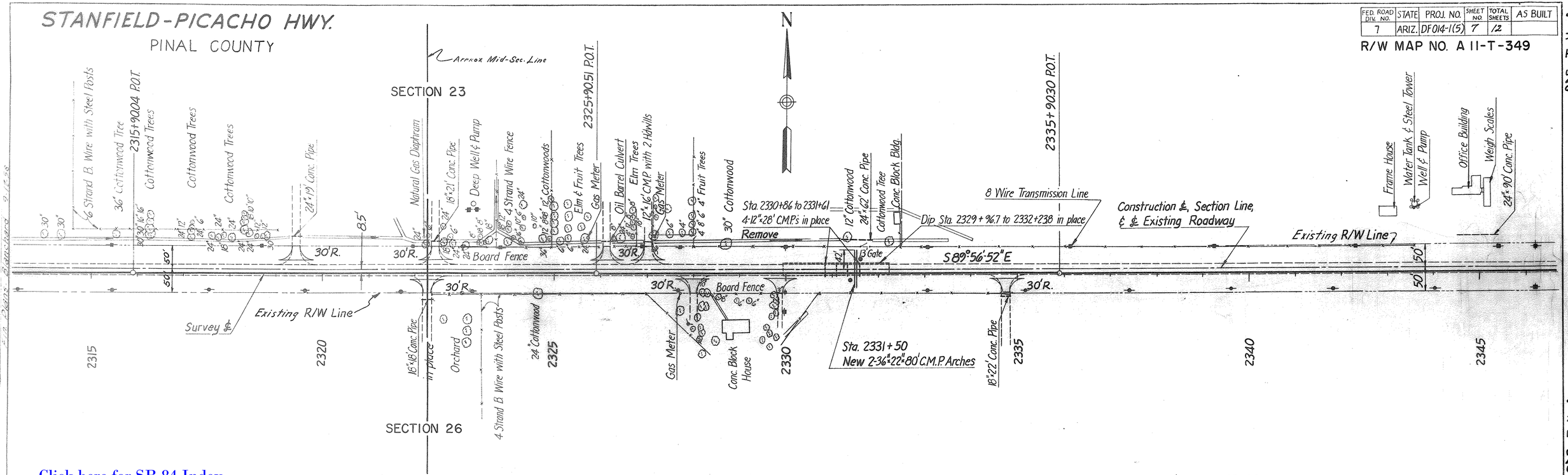

B.M. 40' Rt. Sta. 2321+70
Spike in Telephone Pole, El. 1312.40

B.M. 57' Lt. Sta. 2329+95
Nail in Power Pole, El. 1315.92

B.M. 57' Lt. Sta. 2339+25
Spike in Power Pole, El. 1312.54

PLAN	SURVEYED	DRAWN	TRACED
		E.J. Wilgus	E.J. Wilgus

NOTE BOOK ALIGNMENT CHECKED
No. 1190 PT. OF VAN CHECKED
11-1-244

E.J. Wilgus 9/15/58

Click here for SR 84 Index

FED. ROAD DIV. NO.	STATE	PROJ. NO	SHEET NO.	TOTAL SHEETS	AS BUILT
7	ARIZ.	DF014-1(5)	8	12	

R/W MAP NO. A 11-T-349

STANFIELD - PICACHO HWY.

PINAL COUNTY

Click here for SR 84 Index

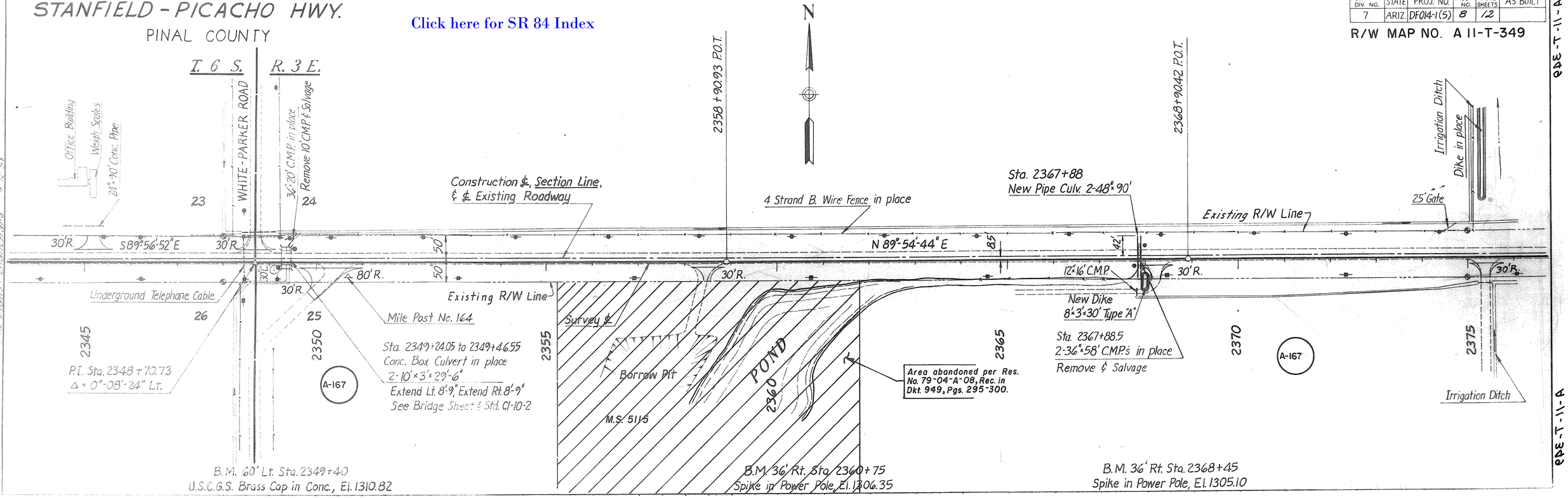

A-11-T-349

A-11-T-349

A-11-T-349

A-11-T-349

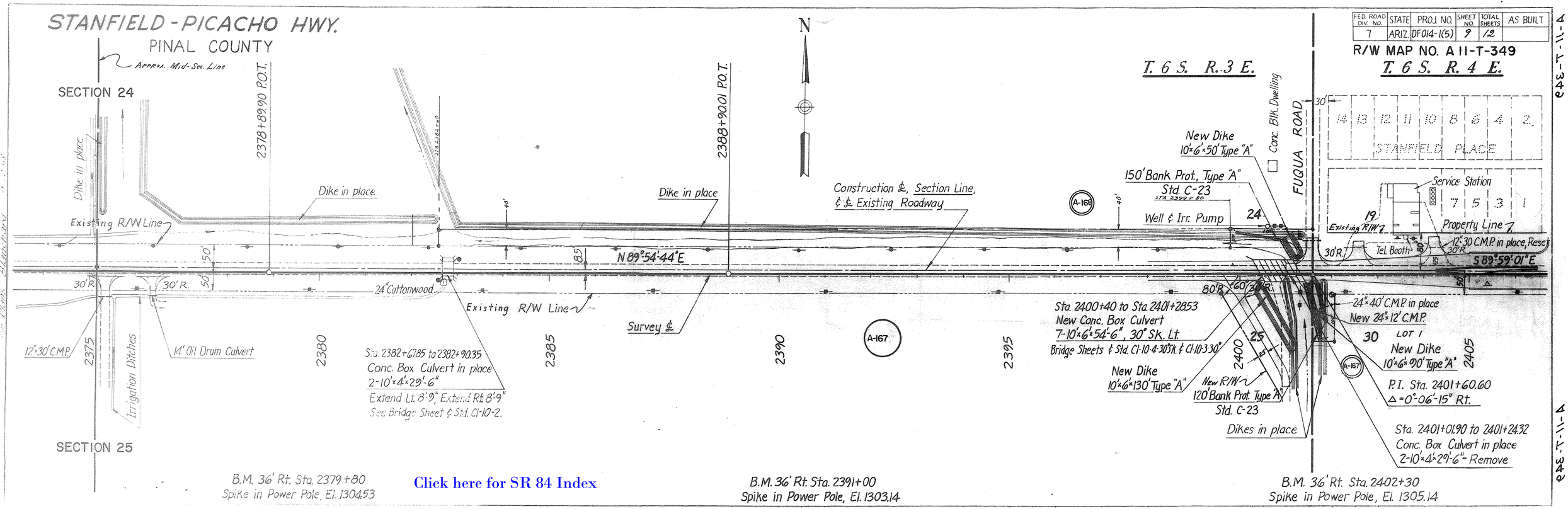

Click here for SR 84 Index

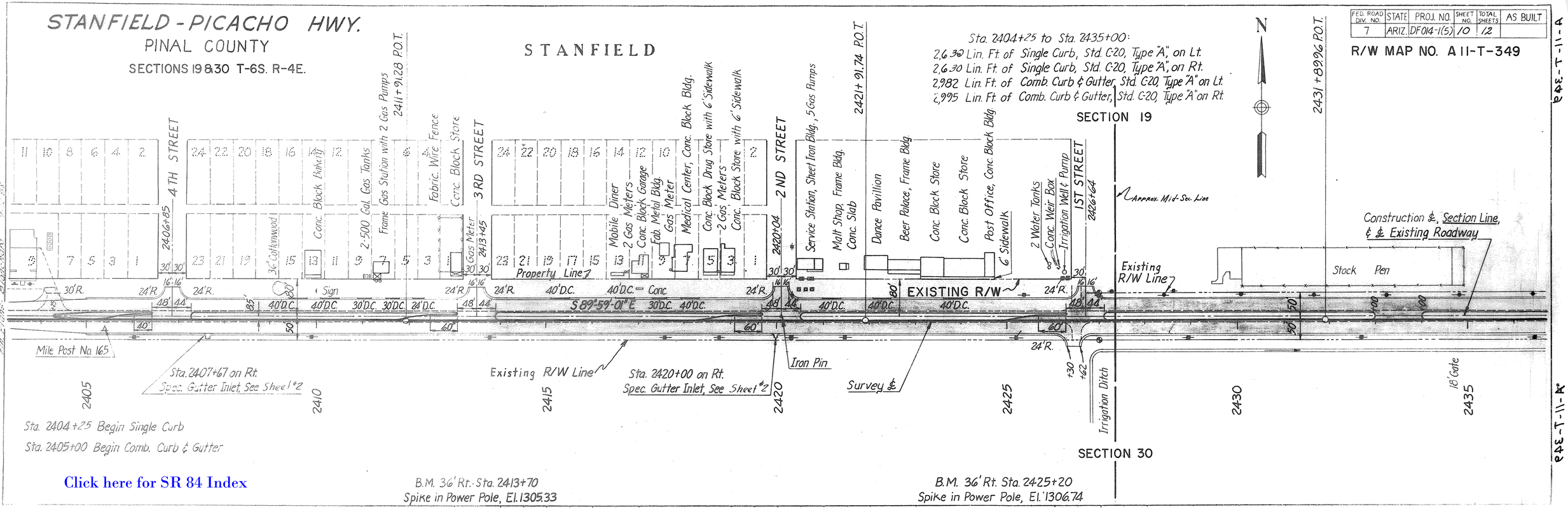
STANFIELD - PICACHO HWY.
PINAL COUNTY
SECTIONS 19 & 30 T-6S. R-4E.
STANFIELD
FED. ROAD DIV. NO. 7
STATE ARIZ.
PROJ. NO. DF014-1(5)
SHEET NO. 10
TOTAL SHEETS 12
AS BUILT
R/W MAP NO. A11-T-349
Sta. 2404+25 to Sta. 2435+00:
2,630 Lin. Ft. of Single Curb, Std. C-20, Type "A", on Lt.
2,630 Lin. Ft. of Single Curb, Std. C-20, Type "A", on Rt.
2,982 Lin. Ft. of Comb. Curb & Gutter, Std. C-20, Type "A" on Lt.
2,995 Lin. Ft. of Comb. Curb & Gutter, Std. C-20, Type "A" on Rt.
SECTION 19
SECTION 30
N
4TH STREET
3RD STREET
2ND STREET
1ST STREET
2406+85
2411+91.28 P.O.T.
2413+45
2420+04
2421+91.74 P.O.T.
2426+64
2431+89.96 P.O.T.
Conc. Block Bakery
2-500 Gal. Gas Tanks
Frame Gas Station with 2 Gas Pumps
Fabric. Wire Fence
Conc. Block Store
Gas Meter
Mobile Diner
2 Gas Meters
Conc. Block Garage
Fab. Metal Bldg.
Gas Meter
Medical Center, Conc. Block Bldg.
Conc. Block Drug Store with 6' Sidewalk
2 Gas Meters
Conc. Block Store with 6' Sidewalk
Service Station, Sheet Iron Bldg., 5 Gas Pumps
Malt Shop, Frame Bldg.
Conc. Slab
Dance Pavillion
Beer Palace, Frame Bldg.
Conc. Block Store
Conc. Block Store
Post Office, Conc. Block Bldg.
6' Sidewalk
2 Water Tanks
Conc. Weir Box
Irrigation Well & Pump
Approx. Mid-Sec. Line
Construction ℄, Section Line, & ℄ Existing Roadway
Stock Pen
Existing R/W Line
EXISTING R/W
Property Line
Sign
Conc.
S 89°59'-01" E
Mile Post No. 165
Sta. 2407+67 on Rt.
Spec. Gutter Inlet, See Sheet #2
Existing R/W Line
Sta. 2420+00 on Rt.
Spec. Gutter Inlet, See Sheet #2
Iron Pin
Survey ℄
Irrigation Ditch
18' Gate
2405
2410
2415
2420
2425
2430
2435
Sta. 2404+25 Begin Single Curb
Sta. 2405+00 Begin Comb. Curb & Gutter
B.M. 36' Rt. Sta. 2413+70
Spike in Power Pole, El. 1305.33
B.M. 36' Rt. Sta. 2425+20
Spike in Power Pole, El. 1306.74
Click here for SR 84 Index
PLAN
Traced
E.J. Williams F.C.B.
Mar. 53 Jan. 58
Plan Plane Blanchard
A-11-T-349
A-11-T-349
A-11-T-349
A-11-T-349

STANFIELD - PICACHO HWY.

PINAL COUNTY

SECTIONS 19, 20, 29, & 30 T-6S. R-4E.

FED. ROAD DIV. NO.	STATE	PROJ. NO.	SHEET NO.	TOTAL SHEETS	AS BUILT
7	ARIZ.	DF014-1(5)	11	12	

R/W MAP NO. A-11-T-349

Sta. 2435+00 to Sta. 2465+00:
2,544 Lin. Ft. of Single Curb, Std. C-20, Type "A", on Lt.
2,545 Lin. Ft. of Single Curb, Std. C-20, Type "A", on Rt.
2,987 Lin. Ft. of Comb. Curb & Gutter, Std. C-20, Type "A", on Lt.
2,991 Lin. Ft. of Comb. Curb & Gutter, Std. C-20, Type "A", on Rt.

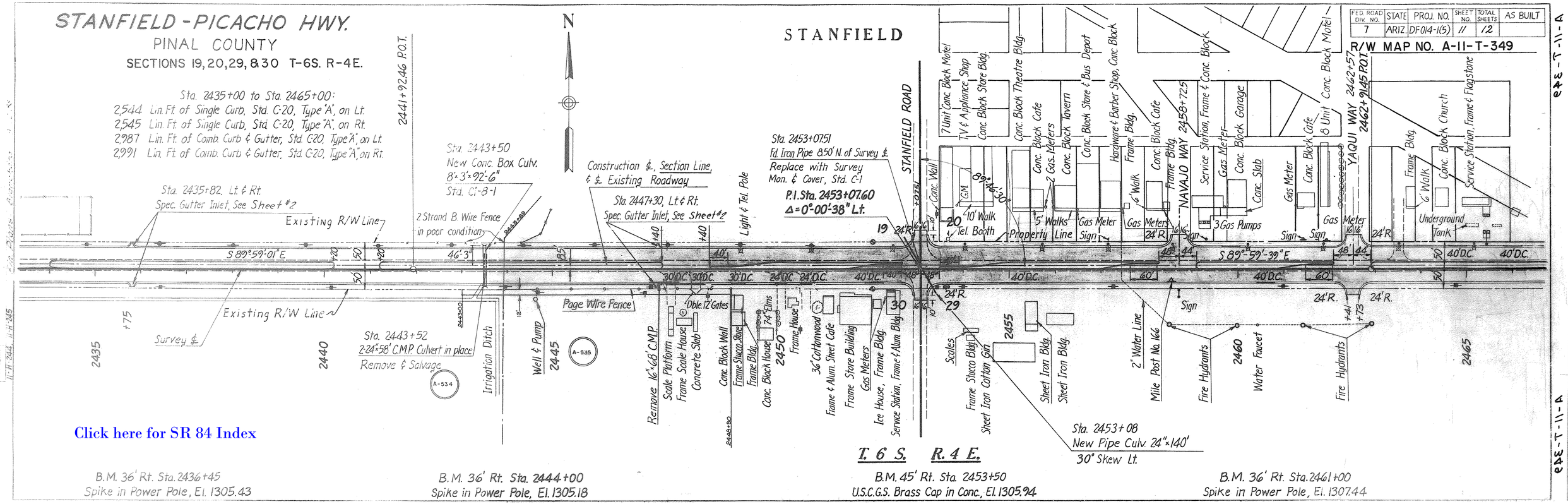

Click here for SR 84 Index

B.M. 36' Rt. Sta. 2436+45
Spike in Power Pole, El. 1305.43

B.M. 36' Rt. Sta. 2444+00
Spike in Power Pole, El. 1305.18

B.M. 45' Rt. Sta. 2453+50
U.S.C.G.S. Brass Cap in Conc., El. 1305.94

B.M. 36' Rt. Sta. 2461+00
Spike in Power Pole, El. 1307.44

PLAN Traced E.J. Williams F.C.B. Jan 58 Apr 93

A-11-T-349

STANFIELD - PICACHO HWY.

PINAL COUNTY

SECTIONS 20 & 29 T-6S. R-4E.

Click here for SR 84 Index

REF. NO.	STATE	PROJ. NO.	SHEET	TOTAL SHEETS
7	ARIZ.	F-014-1(5)	12	12
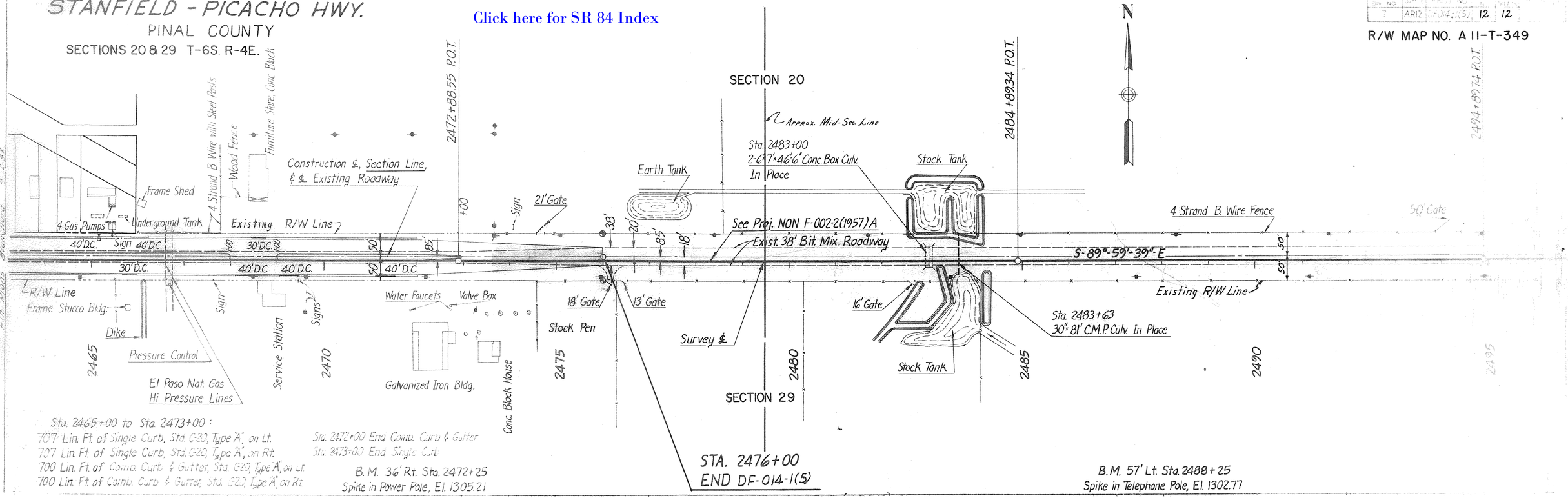
R/W MAP NO. A 11-T-349