Click on MilePost numbers to view Plans Index sheets

(XX) Mile Post Numbers

SR 83

Mile Post: 3 to 59

ADOT Right Of Way Section

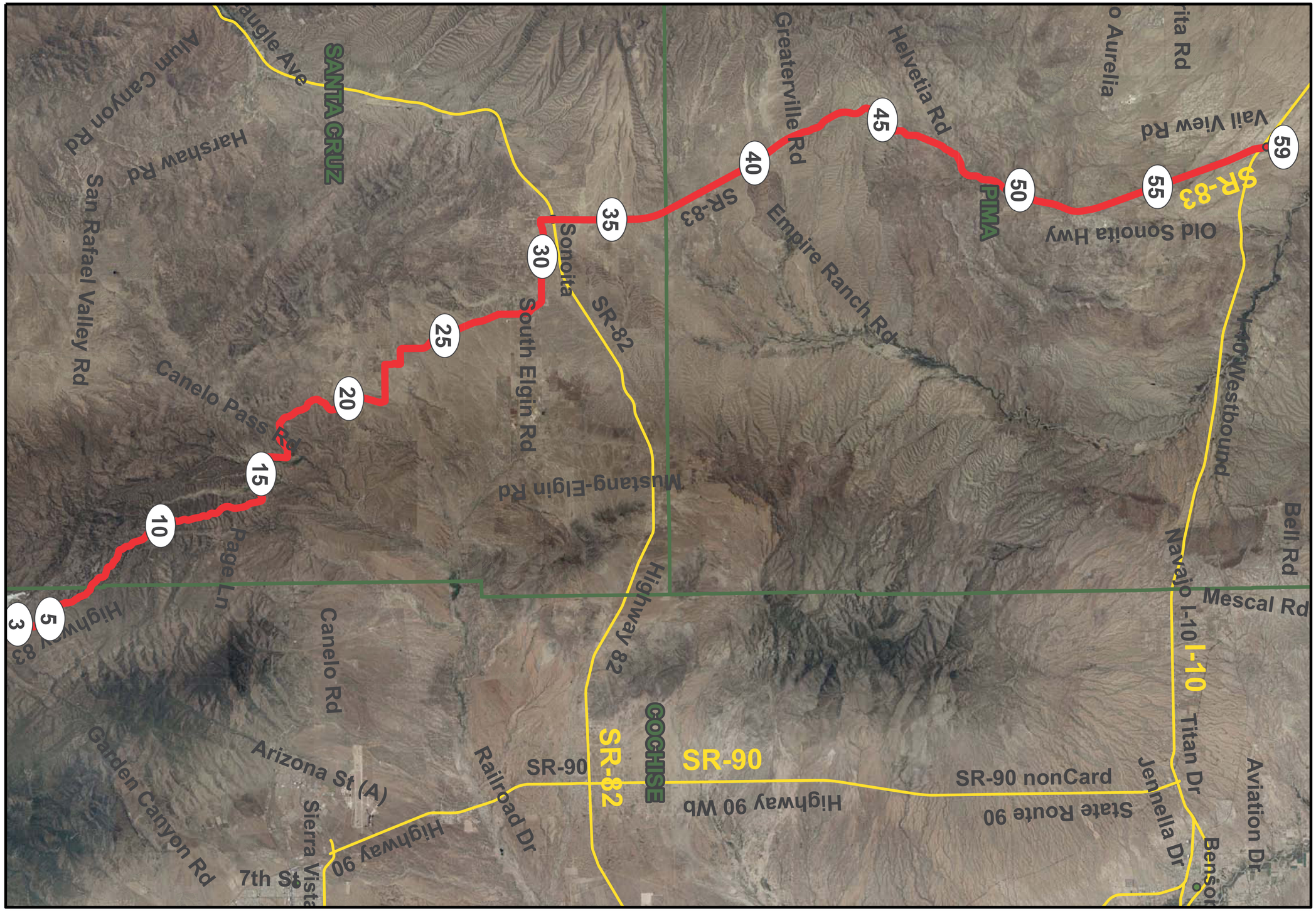

SANTA CRUZ COUNTY

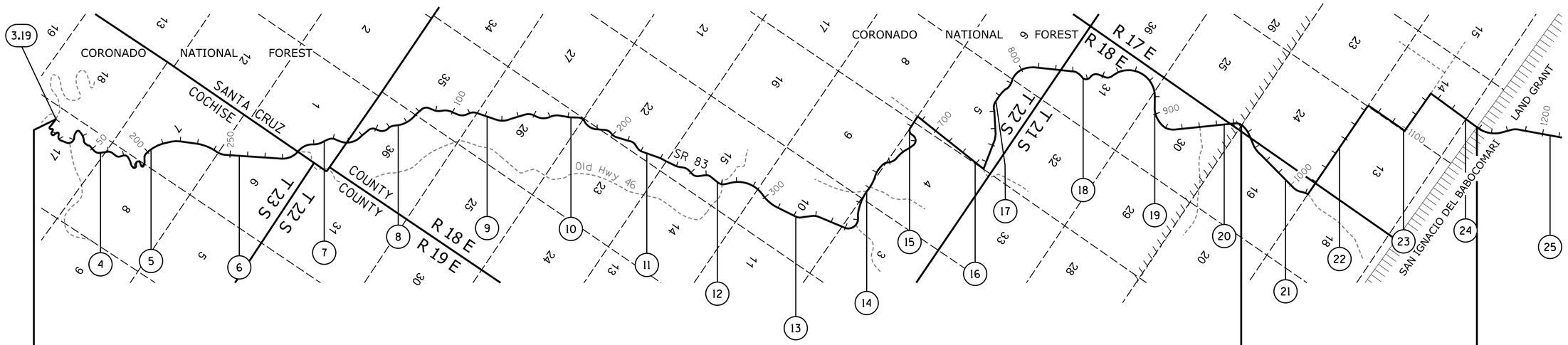

M-900-711 D-2-T-467 1991	S-249-814 D-12-T-347 1990	S-249-601 D-12-T-321 1965

Contact Us

Click in colored box to view Plans/Maps

(XX) Mile Post Number

ADOT Right Of Way Section

Right Of Way Index Map | ROUTE SR 83 | MILEPOST 3.19 - 25.00

HIGHWAY NAME Parker Canyon Lake - Mountain View Hwy.

1

G:\9340\Exlsting_Plans\Basemaps\SR - 083\SR 83 Index Sheet.dgn

Modified: 01/12/15 2:22:58 PM

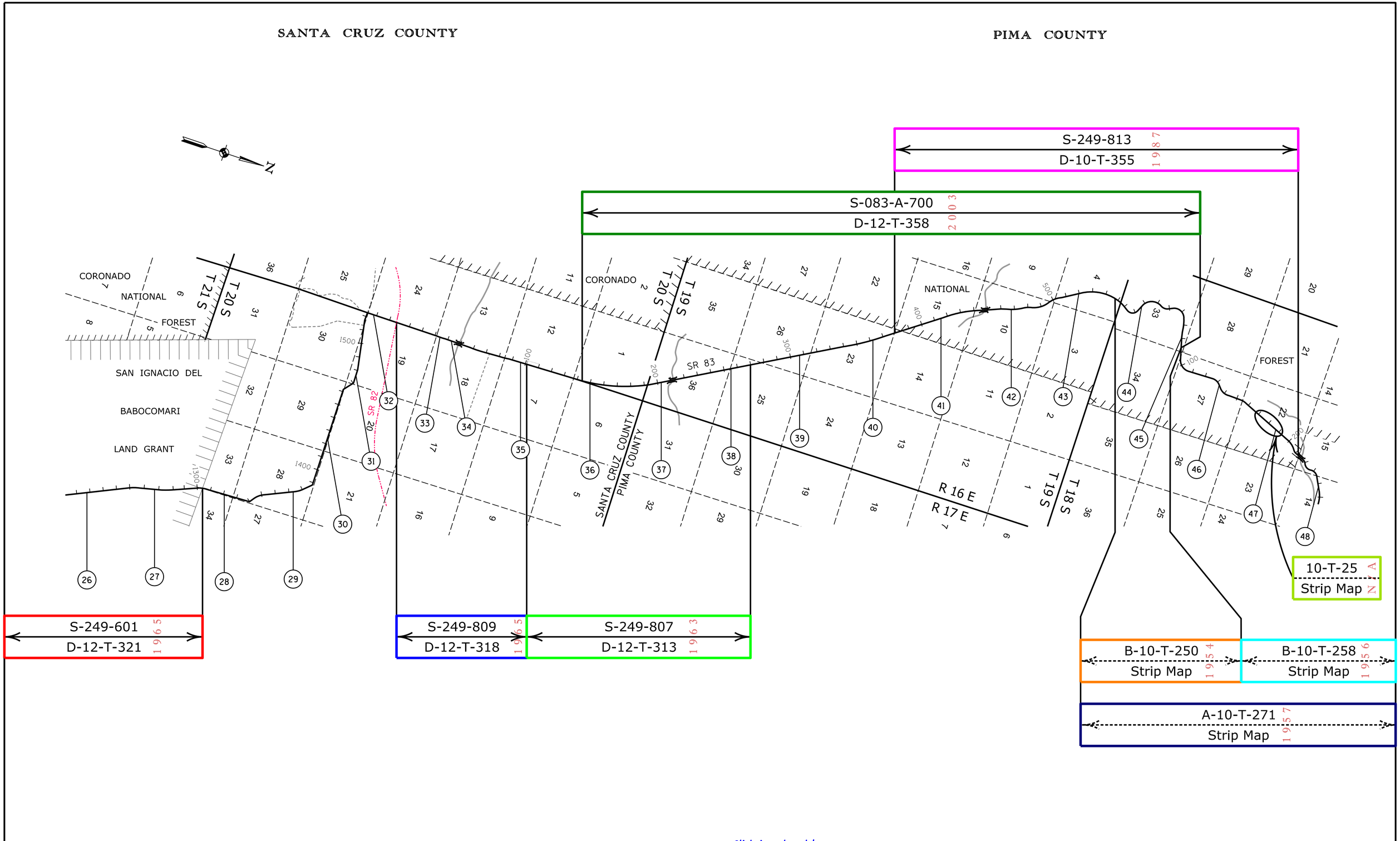

Contact Us

Click in colored box to view Plans/Maps

(xx) Mile Post Number

ADOT Right Of Way Section	Right Of Way Index Map	ROUTE SR 83	MILEPOST 26.00 - 48.00	2
	HIGHWAY NAME Parker Canyon Lake - Mountain View Hwy.			

G:\9340\Existing_Plans\Basemaps\SR - 083\SR 83 Index Sheet.dgn

Modified: 01/12/15 2:22:58 PM

PIMA COUNTY

N

B-10-T-258 1956
Strip Map

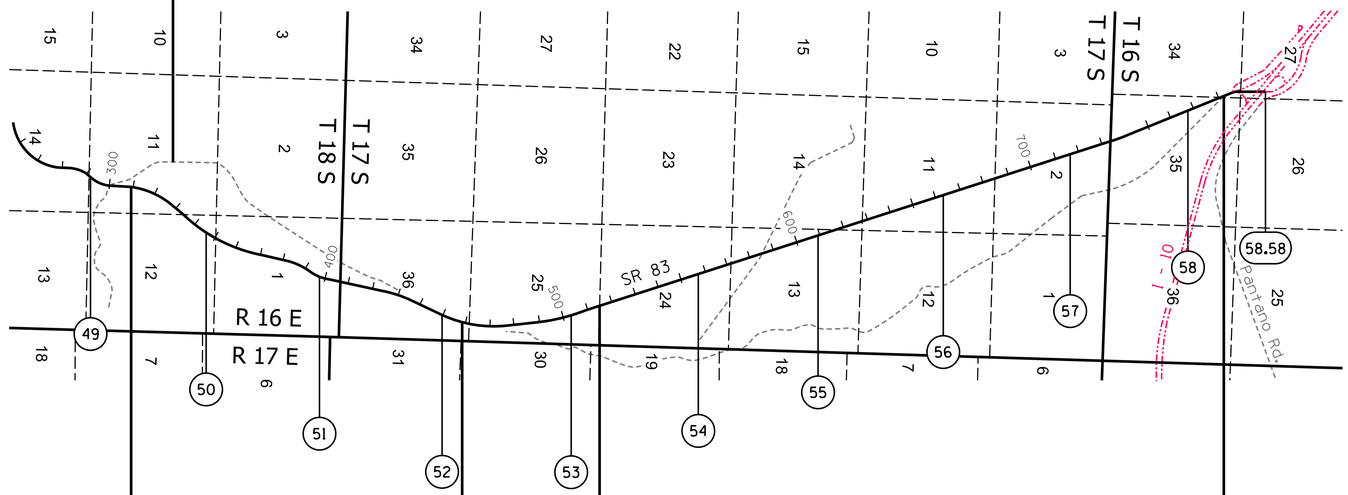

RS-249(12) 1984
D-10-T-349

S-249-808 1964
D-10-T-310

A-10-T-271 1957
Strip Map

Contact Us

Click in colored box to view Plans/Maps

(XX) Mile Post Number

ADOT Right Of Way Section

Right Of Way Index Map | ROUTE SR 83 | MILEPOST 49.00 - 58.58

HIGHWAY NAME Parker Canyon Lake - Mountain View Hwy.

3

G:\9340\Exlsting_Plans\Basemaps\SR - 083\SR 83 Index Sheet.dgn

Modified: 01/12/15 2:22:58 PM