F.H.W.A. REGION	STATE	PROJECT NO.	SHEET NO.	TOTAL SHEETS	FINALIZED PLANS
9	ARIZ.	S-249-813	1	12	

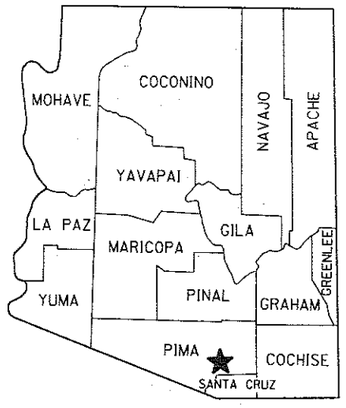

STATE OF ARIZONA
DEPARTMENT OF TRANSPORTATION

HIGHWAYS DIVISION
RIGHT OF WAY PLAN OF THE
PARKER CANYON LAKE - MOUNTAIN VIEW HWY.
CORONADO NATIONAL FOREST SECTION
(S.R. 83)

PROJECT NO. S-249-813

PIMA COUNTY — DISTRICT 2

LENGTH OF PROJECT — 7.35 Miles

File Set

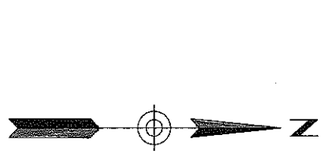

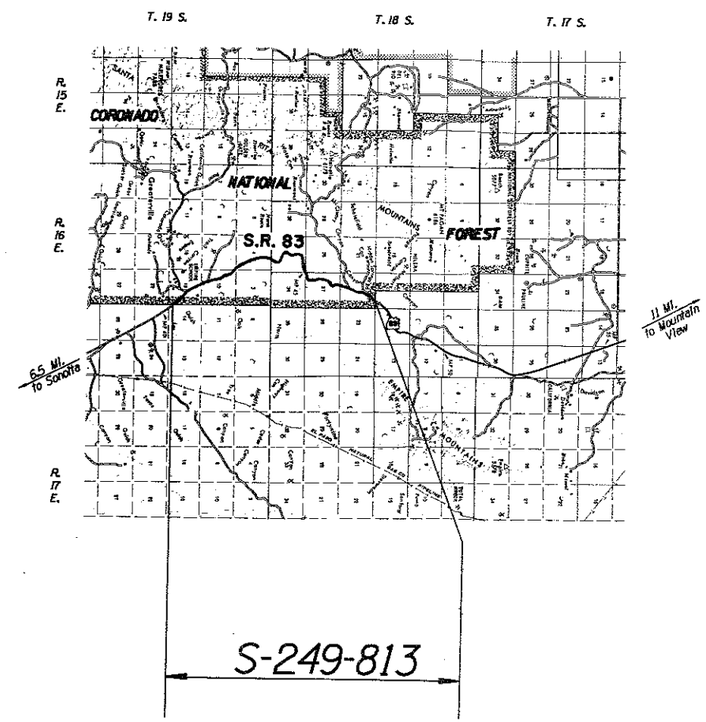

NOTE: These plans are prepared from a "best fit" alignment derived from as built plans, S-249(4), Non F.A.S. 249 (1956) and hard copy 8709 MI-M7, and are for the express purpose of acquiring rights of way from the Coronado National Forest.

James P. Oley — 12-2-87
DEPUTY STATE ENGINEER — DATE

ARIZONA DEPARTMENT OF TRANSPORTATION BOARD
APPROVED FOR RIGHT OF WAY ACQUISITION IN ACCORDANCE WITH RESOLUTION 59-19, R56-5
D. W. FORD — STATE ENGINEER

A. J. Judd — 12-8-87
CHIEF DEPUTY STATE ENGINEER — DATE

U. S. DEPARTMENT OF TRANSPORTATION
FEDERAL HIGHWAY ADMINISTRATION

DIVISION ADMINISTRATOR — DATE

DRAWING NUMBER	D - 10 - T - 355

Click here for SR 83 Index

Click here for SR 83 Index

CHECKED BY

OWNERSHIP RECORD										ACQUISITION RECORD				
PARCEL NUMBER	OWNER	DESCRIPTION	TOTAL AREA	AREA REQUIRED GROSS INCLUDING EXISTING R/W	AREA REQUIRED NET EXCLUDING EXISTING R/W	EASEMENT AREA	REMAINDER LEFT	REMAINDER RIGHT	SHEET NUMBER	BOARD APPROVAL	TYPE & DATE OF INSTRUMENT	RECORDED DATE	RECORDED BOOK	RECORDED PAGE
10-746	U.S.A. (Coronado National Forest)	Pt. of Sec. 22, 27, 28, 33 & 34, T18S, R16E; Pt. of Sec. 3, 4, 9, 10 & 15, T19S, R16E			150.2 AC.				4 THRU 12					

REDUCED SIZE DO NOT SCALE

REVISIONS			
C.O. NO.	DATE	BY	DESCRIPTION
7559	10-25-87	H.E.	ADDED THIS SHEET.

DRAWING NO.	D-10-T-355
HARD COPY	8709 MI-M7
COUNTY	PIMA
DRAWN	GREINER/SEPT. '87
CHECKED	HE/OCT. '87
SCALE	
ROUTE	S.R.83
LOCATION	CORONADO NATIONAL FOREST SECTION

ARIZONA DEPARTMENT OF TRANSPORTATION
HIGHWAYS DIVISION
RIGHT OF WAY PLANS SERVICES

HIGHWAY: PARKER CANYON LAKE-MT. VIEW

PROJECT NO. S-249-813

REGISTERED LAND SURVEYOR — CERTIFICATE NO. 15089 — JAMES R. CRISTEA — ARIZONA, U.S.A.

SHEET 2 OF 12

___ OF ___

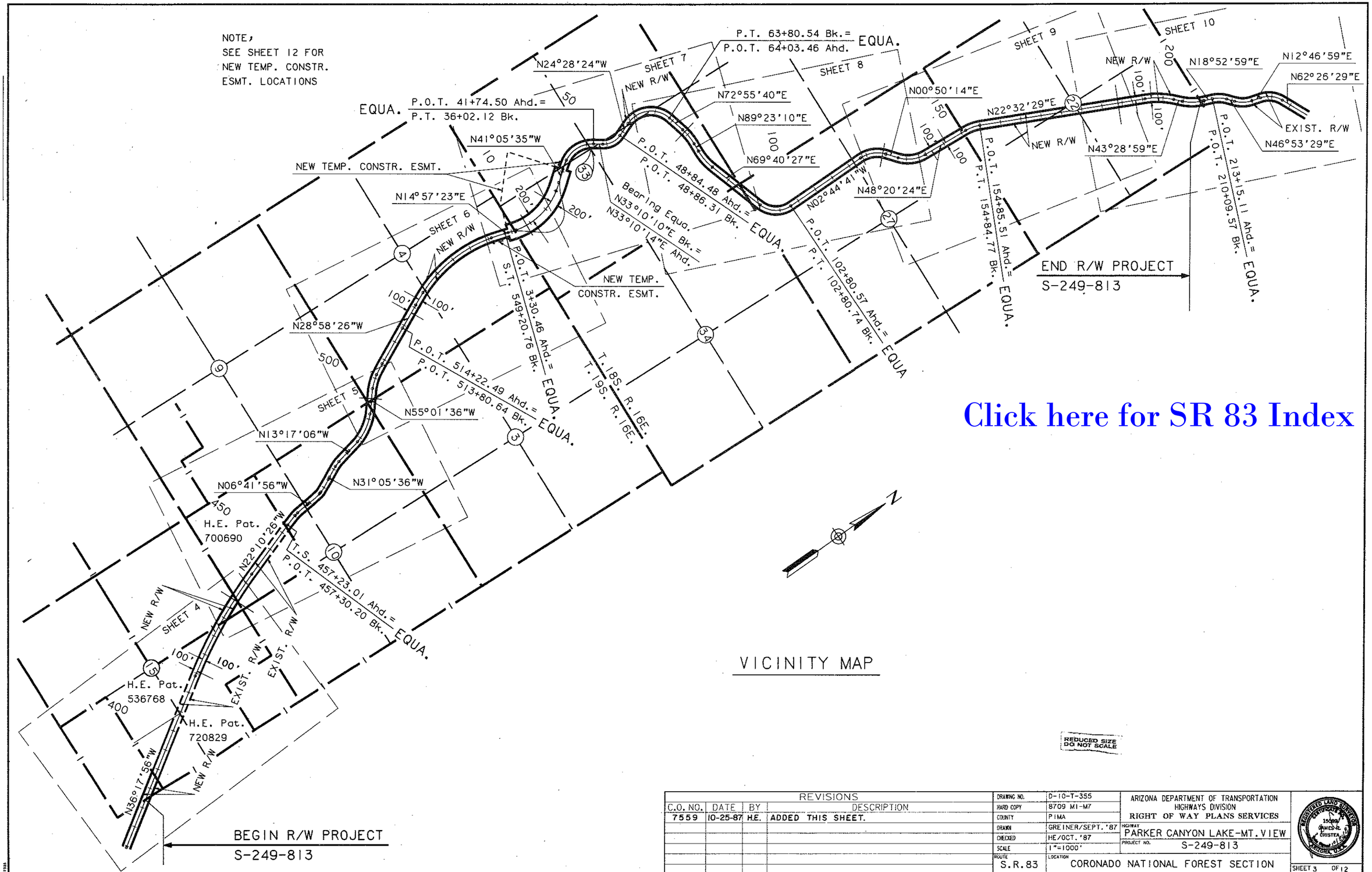

Click here for SR 83 Index

VICINITY MAP

REDUCED SIZE
DO NOT SCALE

REVISIONS			
C.O. NO.	DATE	BY	DESCRIPTION
7559	10-25-87	H.E.	ADDED THIS SHEET.

DRAWING NO.	D-10-T-355
HARD COPY	8709 M1-M7
COUNTY	PIMA
DRAWN	GREINER/SEPT. '87
CHECKED	HE/OCT. '87
SCALE	1"=1000'
ROUTE	S.R.83
LOCATION	CORONADO NATIONAL FOREST SECTION

ARIZONA DEPARTMENT OF TRANSPORTATION
HIGHWAYS DIVISION
RIGHT OF WAY PLANS SERVICES

HIGHWAY: PARKER CANYON LAKE-MT. VIEW
PROJECT NO. S-249-813

SHEET 3 OF 12

CHECKED BY

___ OF ___

Click here for SR 83 Index

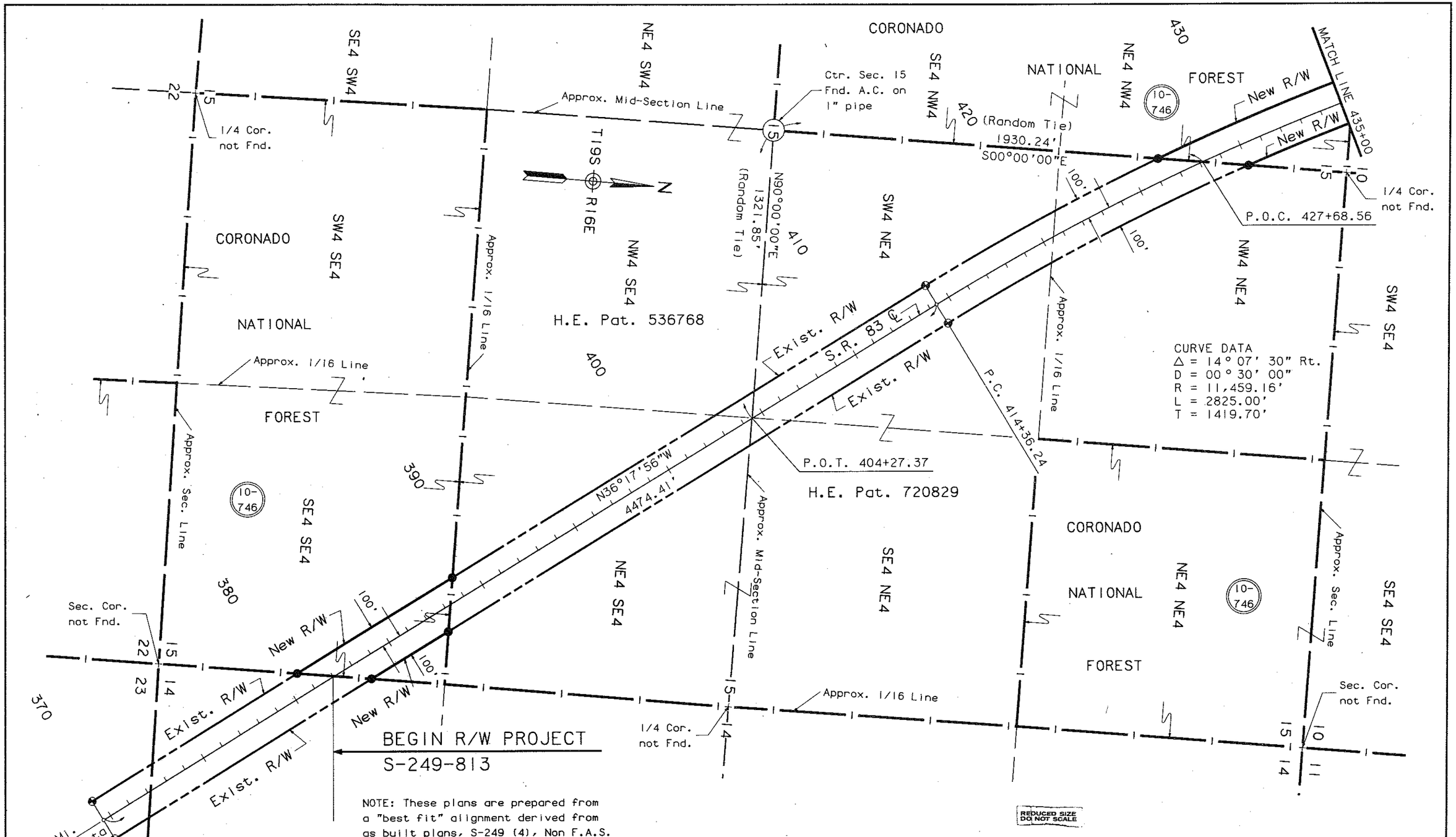

NOTE: These plans are prepared from a "best fit" alignment derived from as built plans, S-249 (4), Non F.A.S. 249 (1956) and hard copy 8709 MI-M7, and are for the express purpose of acquiring rights of way from the Coronado National Forest.

REVISIONS			
C.O. NO.	DATE	BY	DESCRIPTION
7559	10-25-87	H.E.	ADDED THIS SHEET.

DRAWING NO.	D-10-T-355
HARD COPY	8709 MI-M7
COUNTY	PIMA
DRAWN	GREINER/SEPT. '87
CHECKED	HE/OCT. '87
SCALE	1"=200'
ROUTE	S.R.83

ARIZONA DEPARTMENT OF TRANSPORTATION
HIGHWAYS DIVISION
RIGHT OF WAY PLANS SERVICES

HIGHWAY: PARKER CANYON LAKE-MT. VIEW
PROJECT NO. S-249-813
LOCATION: CORONADO NATIONAL FOREST SECTION

SHEET 4 OF 12

CHECKED BY _____ OF _____

Click here for SR 83 Index

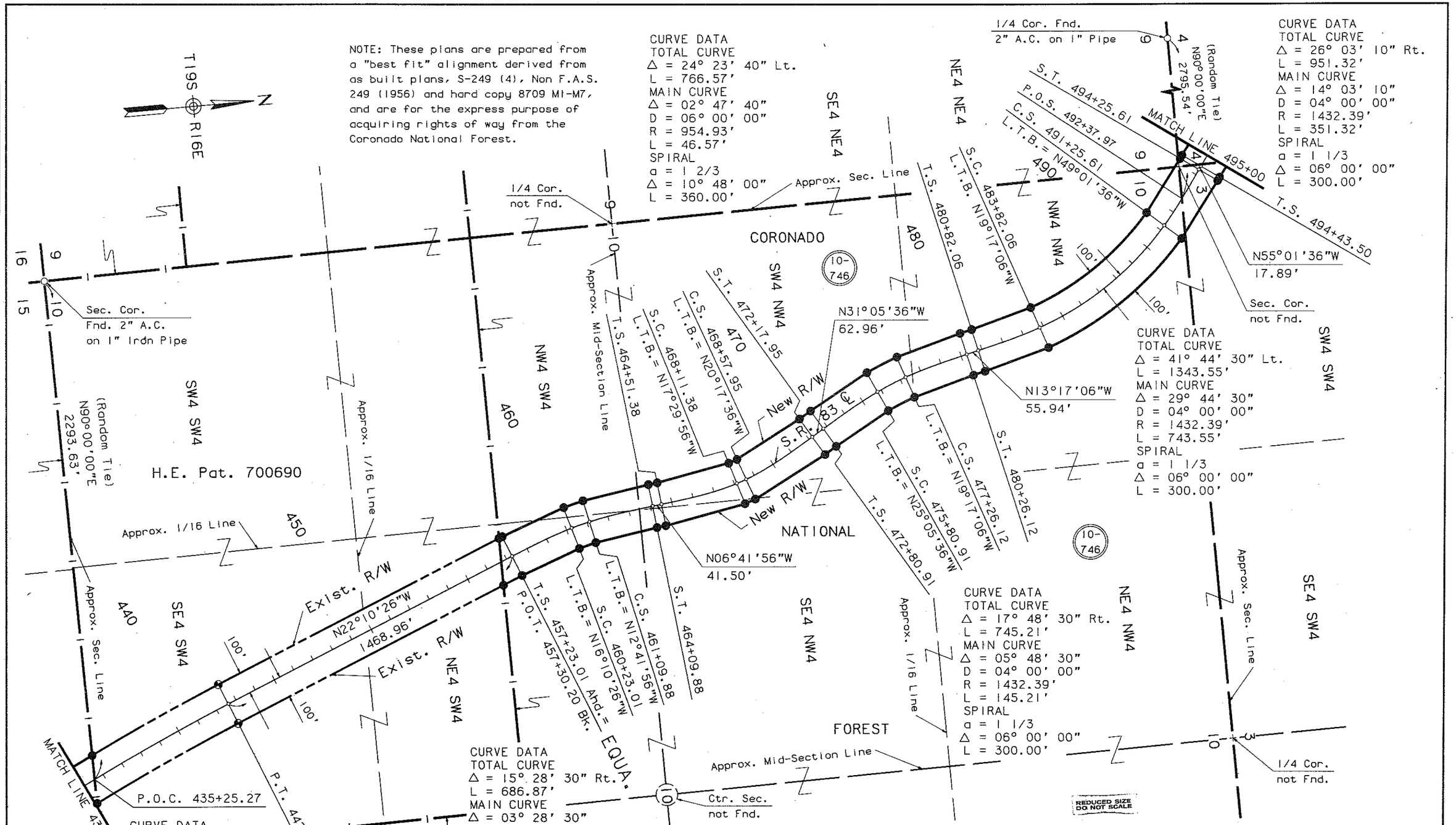

CHECKED BY

REVISIONS			
C.O. NO.	DATE	BY	DESCRIPTION
7559	10-25-87	H.E.	ADDED THIS SHEET.

DRAWING NO.	D-10-T-355
HARD COPY	8709 MI-M7
COUNTY	PIMA
DRAWN	GREINER/SEPT. '87
CHECKED	HE/OCT. '87
SCALE	1"=200'
ROUTE	S.R.83

ARIZONA DEPARTMENT OF TRANSPORTATION
HIGHWAYS DIVISION
RIGHT OF WAY PLANS SERVICES

HIGHWAY: PARKER CANYON LAKE-MT. VIEW
PROJECT NO. S-249-813
LOCATION: CORONADO NATIONAL FOREST SECTION

REGISTERED LAND SURVEYOR CERTIFICATE NO. 15089 JAMES T. CRISTEA ARIZONA, U.S.A.

SHEET 5 OF 12

OF

Click here for SR 83 Index

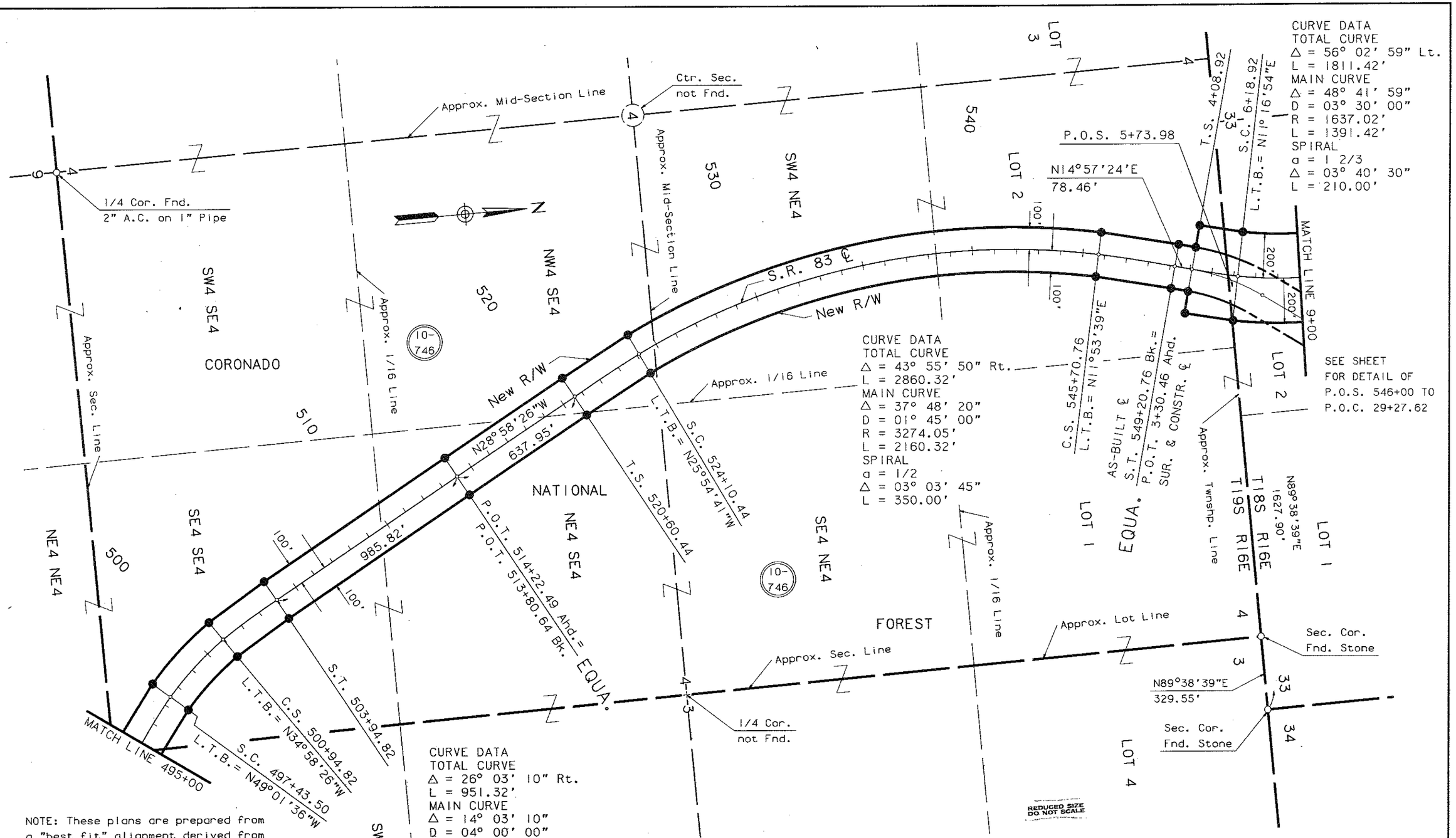

NOTE: These plans are prepared from a "best fit" alignment derived from as built plans, S-249 (4), Non F.A.S. 249 (1956) and hard copy 8709 MI-M7, and are for the express purpose of acquiring rights of way from the Coronado National Forest.

REVISIONS			
C.O. NO.	DATE	BY	DESCRIPTION
7559	10-25-87	H.E.	ADDED THIS SHEET.

DRAWING NO.	D-10-T-355
HARD COPY	8709 MI-M7
COUNTY	PIMA
DRAWN	GREINER/SEPT. '87
CHECKED	HE/OCT. '87
SCALE	1"=200'
ROUTE	S.R.83
LOCATION	CORONADO NATIONAL FOREST SECTION

ARIZONA DEPARTMENT OF TRANSPORTATION
HIGHWAYS DIVISION
RIGHT OF WAY PLANS SERVICES

HIGHWAY: PARKER CANYON LAKE-MT. VIEW
PROJECT NO. S-249-813

SHEET 6 OF 12

OF

Click here for SR 83 Index

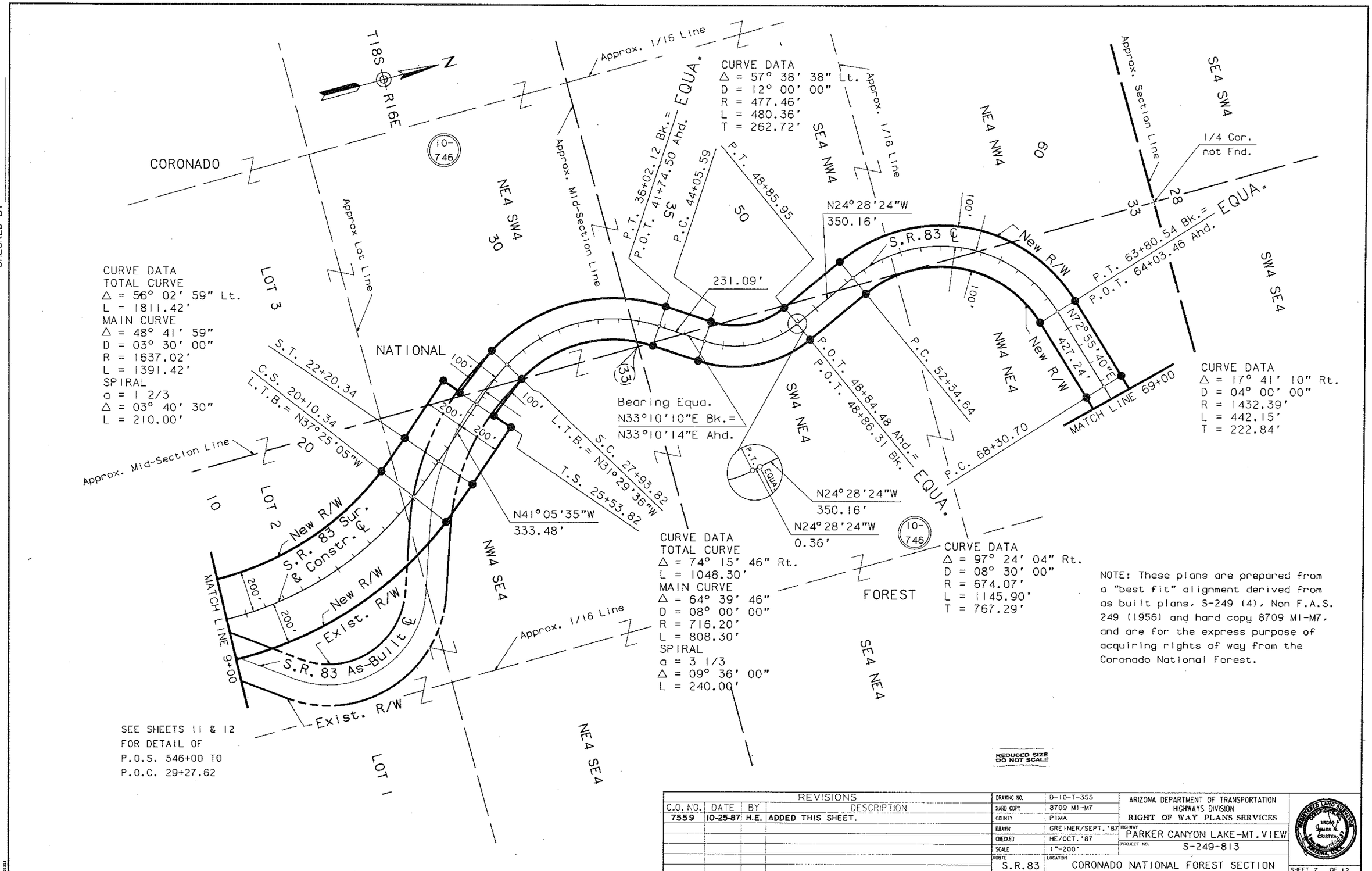

NOTE: These plans are prepared from a "best fit" alignment derived from as built plans, S-249 (4), Non F.A.S. 249 (1956) and hard copy 8709 MI-M7, and are for the express purpose of acquiring rights of way from the Coronado National Forest.

SEE SHEETS 11 & 12 FOR DETAIL OF P.O.S. 546+00 TO P.O.C. 29+27.62

REVISIONS			
C.O. NO.	DATE	BY	DESCRIPTION
7559	10-25-87	H.E.	ADDED THIS SHEET.

DRAWING NO.	D-10-T-355
HARD COPY	8709 MI-M7
COUNTY	PIMA
DRAWN	GREINER/SEPT. '87
CHECKED	HE/OCT. '87
SCALE	1"=200'
ROUTE	S.R.83

ARIZONA DEPARTMENT OF TRANSPORTATION
HIGHWAYS DIVISION
RIGHT OF WAY PLANS SERVICES

HIGHWAY: PARKER CANYON LAKE-MT. VIEW
PROJECT NO.: S-249-813
LOCATION: CORONADO NATIONAL FOREST SECTION

SHEET 7 OF 12

___ OF ___

Click here for SR 83 Index

NOTE: These plans are prepared from a "best fit" alignment derived from as built plans, S-249 (4), Non F.A.S. 249 (1956) and hard copy 8709 MI-M7, and are for the express purpose of acquiring rights of way from the Coronado National Forest.

CHECKED BY

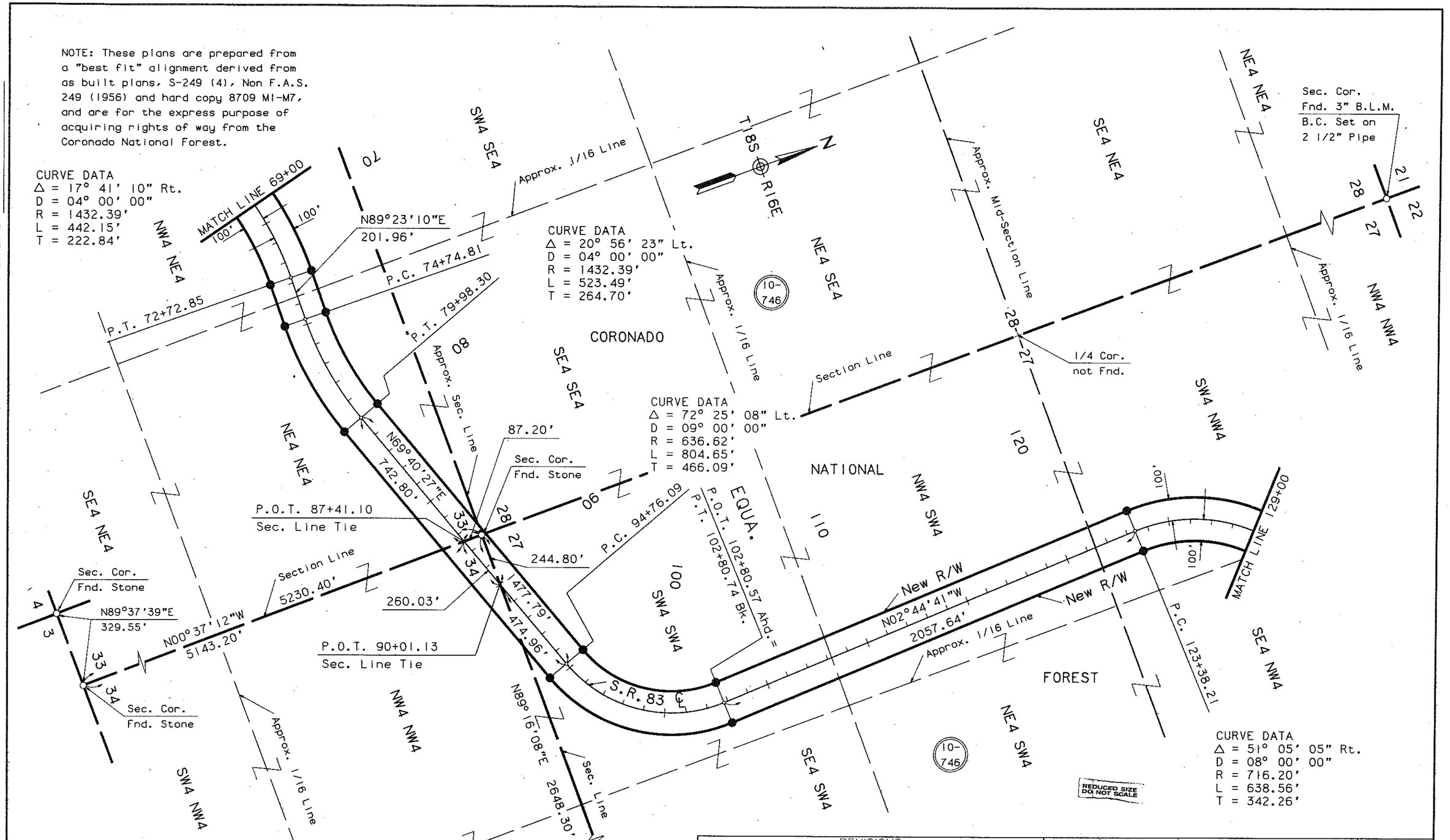

REVISIONS			
C.O. NO.	DATE	BY	DESCRIPTION
7559	10-25-87	H.E.	ADDED THIS SHEET.

DRAWING NO.	D-10-T-355
HARD COPY	8709 MI-M7
COUNTY	PIMA
DRAWN	GREINER/SEPT. '87
CHECKED	HE/OCT. '87
SCALE	1"=200'
ROUTE	S.R. 83

ARIZONA DEPARTMENT OF TRANSPORTATION
HIGHWAYS DIVISION
RIGHT OF WAY PLANS SERVICES

HIGHWAY: PARKER CANYON LAKE-MT. VIEW
PROJECT NO. S-249-813
LOCATION: CORONADO NATIONAL FOREST SECTION

SHEET 8 OF 12

OF

Click here for SR 83 Index

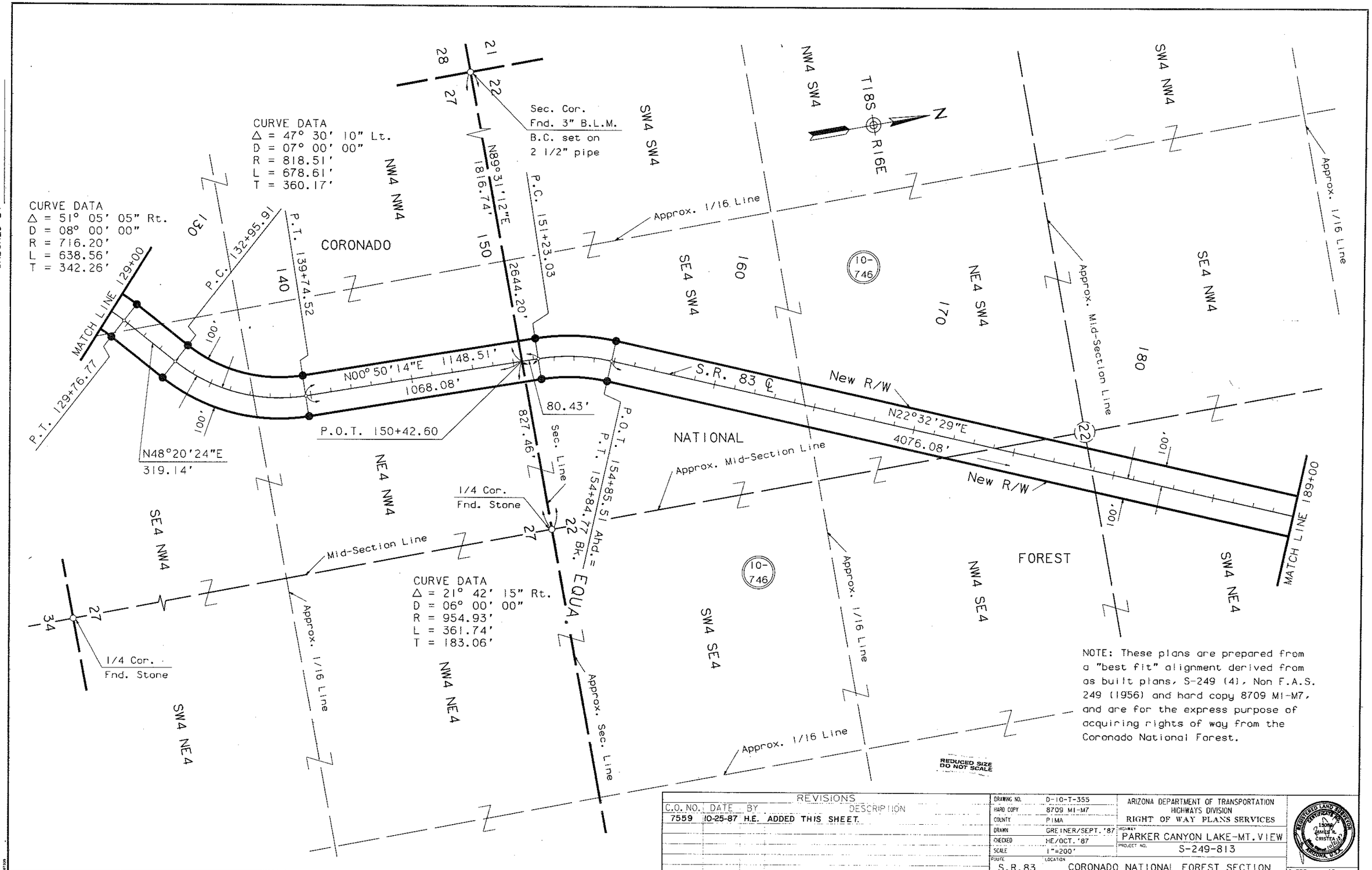

NOTE: These plans are prepared from a "best fit" alignment derived from as built plans, S-249 (4), Non F.A.S. 249 (1956) and hard copy 8709 M1-M7, and are for the express purpose of acquiring rights of way from the Coronado National Forest.

REVISIONS			
C.O. NO.	DATE	BY	DESCRIPTION
7559	10-25-87	H.E.	ADDED THIS SHEET.

DRAWING NO.	D-10-T-355
HARD COPY	8709 M1-M7
COUNTY	PIMA
DRAWN	GREINER/SEPT. '87
CHECKED	HE/OCT. '87
SCALE	1"=200'
ROUTE	S.R.83
LOCATION	CORONADO NATIONAL FOREST SECTION

ARIZONA DEPARTMENT OF TRANSPORTATION
HIGHWAYS DIVISION
RIGHT OF WAY PLANS SERVICES

HIGHWAY: PARKER CANYON LAKE-MT. VIEW
PROJECT NO. S-249-813

SHEET 9 OF 12

___ OF ___

Click here for SR 83 Index

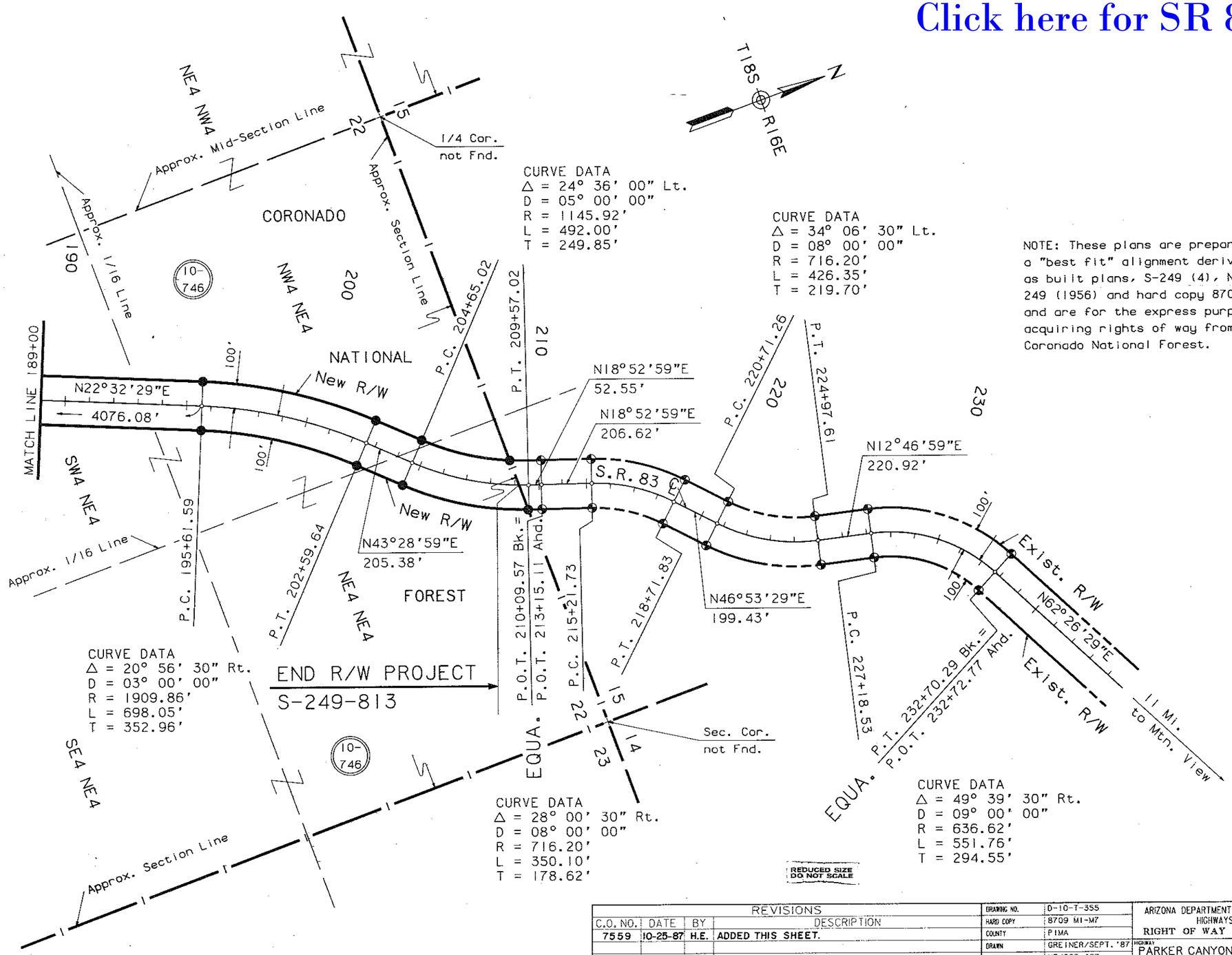

NOTE: These plans are prepared from a "best fit" alignment derived from as built plans, S-249 (4), Non F.A.S. 249 (1956) and hard copy 8709 MI-M7, and are for the express purpose of acquiring rights of way from the Coronado National Forest.

CHECKED BY

REVISIONS			
C.O. NO.	DATE	BY	DESCRIPTION
7559	10-25-87	H.E.	ADDED THIS SHEET.

DRAWING NO.	D-10-T-355
HARD COPY	8709 MI-M7
COUNTY	PIMA
DRAWN	GREINER/SEPT. '87
CHECKED	HE/OCT. '87
SCALE	1"=200'
ROUTE	S.R.83

ARIZONA DEPARTMENT OF TRANSPORTATION
HIGHWAYS DIVISION
RIGHT OF WAY PLANS SERVICES

HIGHWAY: PARKER CANYON LAKE-MT. VIEW
PROJECT NO. S-249-813
LOCATION: CORONADO NATIONAL FOREST SECTION

SHEET 10 OF 12

OF

Click here for SR 83 Index

NOTE: Existing R/W acquired under project NON. F.A.S. 249(1956)

OWNERSHIP RECORD										ACQUISITION RECORD				
PARCEL NUMBER	OWNER	DESCRIPTION	TOTAL AREA	AREA REQUIRED: GROSS INCLUDING EXISTING R/W	AREA REQUIRED: NET EXCLUDING EXISTING R/W	EASEMENT AREA	REMAINDER: LEFT	REMAINDER: RIGHT	SHEET NUMBER	BOARD APPROVAL	TYPE & DATE OF INSTRUMENT	RECORDED: DATE	RECORDED: BOOK	RECORDED: PAGE
10-746	U.S.A. (Coronado National Forest)	Pt. of Sec. 33, T.18 S., R. 16 E.			~~9.19 Ac.~~ 13.09 Ac.	~~6.48 Ac.~~ T.C.E. 36.74 Ac.			1 & 2					
		Pt. of Sec. 4, T.19 S., R. 16 E.			~~0.02 Ac.~~ 0.72 Ac.	~~1.45 Ac.~~ T.C.E. 1.11 Ac.			1 & 2					
M - 1	Dennis Lauderbach et al	Pt. of Unpatented Mining Claims Wasp 306, 308, 310, 401, 403, 405, 407 & Max 59 Located in Sec. 33, T. 18 S., R. 16 E. & Sec. 4, T. 19 S., R. 16 E.			~~9.21 Ac.~~ 13.81 Ac.				1 & 2					

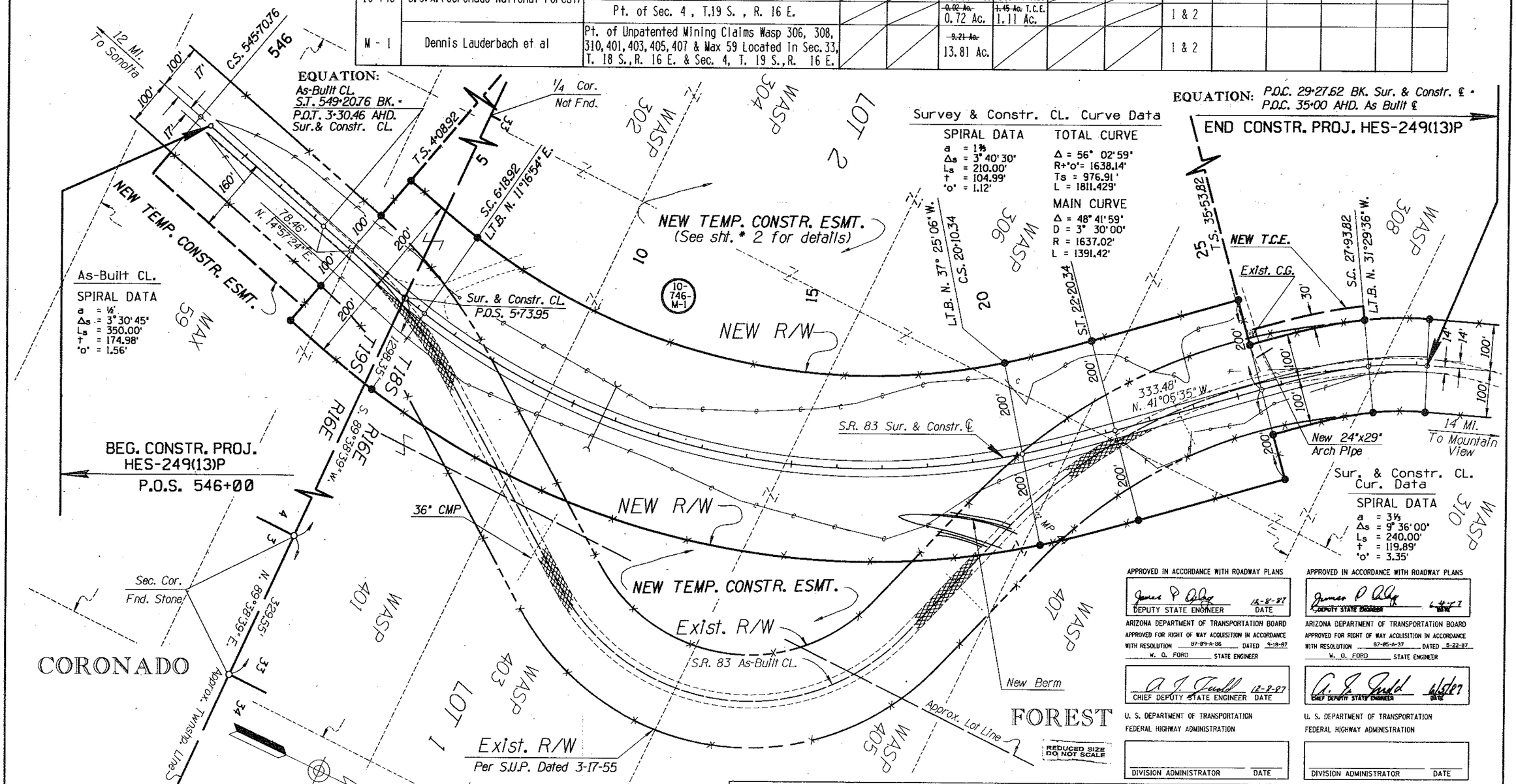

APPROVED IN ACCORDANCE WITH ROADWAY PLANS
DEPUTY STATE ENGINEER 12-8-87 DATE
ARIZONA DEPARTMENT OF TRANSPORTATION BOARD
APPROVED FOR RIGHT OF WAY ACQUISITION IN ACCORDANCE WITH RESOLUTION 87-89-A-86 DATED 9-18-87
W. O. FORD STATE ENGINEER
CHIEF DEPUTY STATE ENGINEER 12-8-87 DATE
U. S. DEPARTMENT OF TRANSPORTATION
FEDERAL HIGHWAY ADMINISTRATION
DIVISION ADMINISTRATOR DATE

APPROVED IN ACCORDANCE WITH ROADWAY PLANS
DEPUTY STATE ENGINEER 12-8-87 DATE
ARIZONA DEPARTMENT OF TRANSPORTATION BOARD
APPROVED FOR RIGHT OF WAY ACQUISITION IN ACCORDANCE WITH RESOLUTION 87-85-A-37 DATED 5-22-87
W. O. FORD STATE ENGINEER
CHIEF DEPUTY STATE ENGINEER 12/5/87 DATE
U. S. DEPARTMENT OF TRANSPORTATION
FEDERAL HIGHWAY ADMINISTRATION
DIVISION ADMINISTRATOR DATE

PUBLIC HEARING REQUIREMENTS CERTIFIED N/R
ENVIRONMENTAL CLEARANCE 7-22-87

REVISIONS			
C.O. NO.	DATE	BY	DESCRIPTION
7528	6-19-87	H.E.	ADD TCE'S RT. 543 ± & 25+50 ±
7573	8-18-87	"	REV'D TCE LT. 5+00 TO 25+53.82, CHANGED R/W TO
"	"	"	200', REV'D SHT. No. & ADDED NEW T.C.E. 26+50 LT.
7602	10-21-87	"	ADDED CONSTR. FEATURES ; REV. SEC. TIE AS PER
"	"	"	8709 M3 & M4
7559	10-25-87	"	REVISED SHEET No.

DRAWING NO.	D -10 -T - 355
HARD COPY	8723 T1, 8709 M3 ,M4
COUNTY	PIMA
DRAWN & DATE	H. EGHBALI \4-30-87
CHECKED	M. BRUDER
SCALE	1" = 100'
ROUTE	S.R. 83
LOCATION	CORONADO NATIONAL FOREST SECTION

ARIZONA DEPARTMENT OF TRANSPORTATION
HIGHWAYS DIVISION
RIGHT OF WAY PLANS SERVICES
HIGHWAY: PARKER CANYON LAKE-MT. VIEW
PROJECT NO. S-249-813

SHEET 11 OF 12

ZF1=45.3MNTYW.DGN1
25-NOV-1987 16:05
VIEW NAME:

___ OF ___

Click here for SR 83 Index

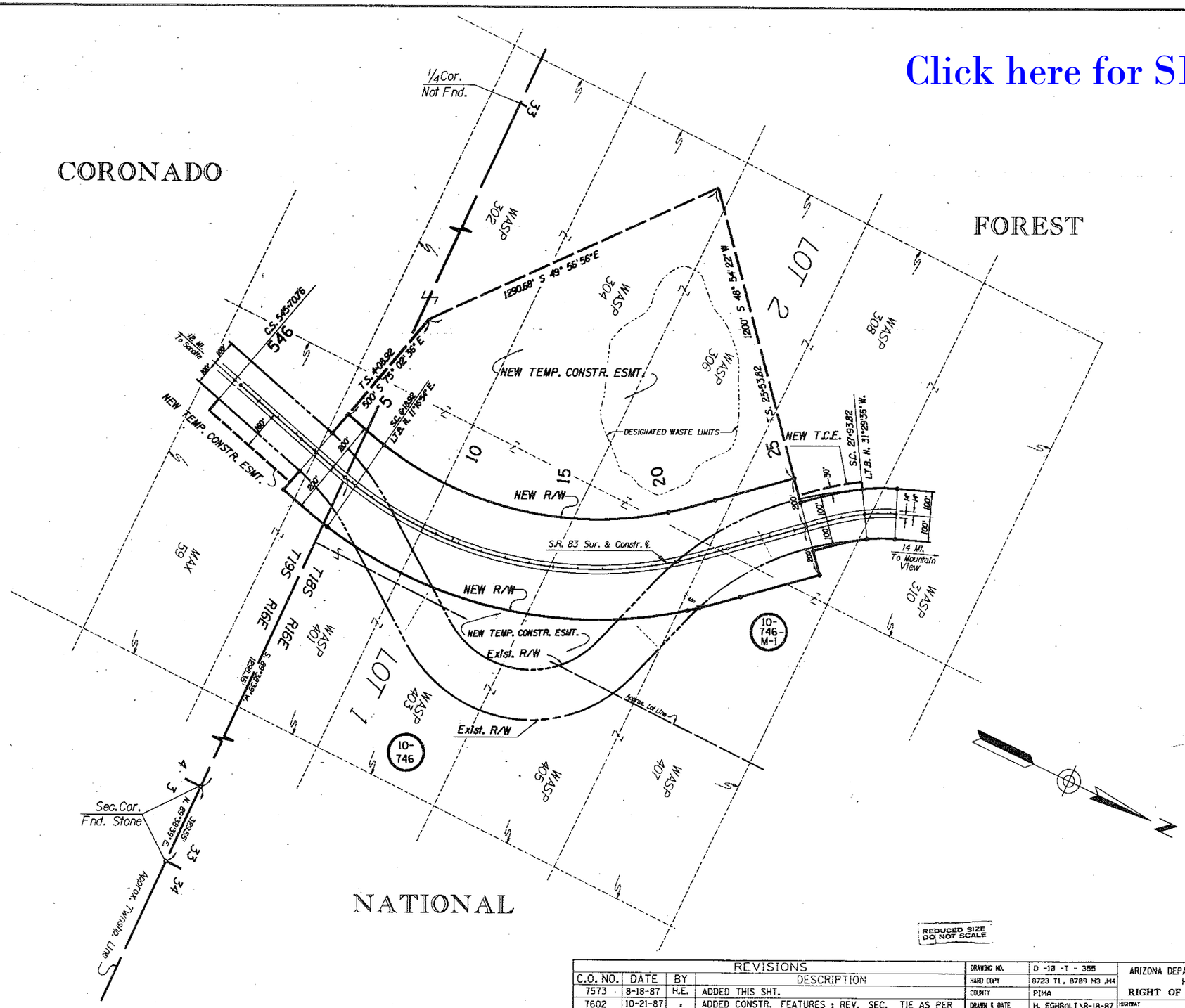

REVISIONS			
C.O. NO.	DATE	BY	DESCRIPTION
7573	8-18-87	H.E.	ADDED THIS SHT.
7602	10-21-87	"	ADDED CONSTR. FEATURES ; REV. SEC. TIE AS PER
"	"	"	8709 M3 & M4 .
7559	10-25-87	"	REVISED SHEET No.

DRAWING NO.	D -10 -T - 355
HARD COPY	8723 T1, 8709 M3, M4
COUNTY	PIMA
DRAWN & DATE	H. EGHBALI \8-18-87
CHECKED	M. BRUDER
SCALE	1" = 200'
ROUTE	S.R. 83
LOCATION	CORONADO NATIONAL FOREST SECTION

ARIZONA DEPARTMENT OF TRANSPORTATION
HIGHWAYS DIVISION
RIGHT OF WAY PLANS SERVICES

HIGHWAY: PARKER CANYON LAKE-MT. VIEW

PROJECT NO. S-249-813

SHEET 12 OF 12

ZFI:\45,3\MNTVW.DGN1 VIEW NAME:
25-NOV-1987 16:09

OF