

Click here for SR 83 Index

STATE OF ARIZONA
STATE HIGHWAY DEPARTMENT

RIGHT OF WAY PLAN OF THE

BABOCOMARI GRANT SECTION

STATE HIGHWAY

PROJECT NO. *S-249-601*

SANTA CRUZ

COUNTY

FED. ROAD DIV. NO.	STATE	PROJECT NO.	SHEET NO.	TOTAL SHEETS
7	ARIZ.	S-249-601	1	3

RIGHT OF WAY MAP NO. D-12-T-321

ALIGNMENT, RIGHT OF WAY, AND CONTROL OF ACCESS APPROVED IN ACCORDANCE WITH HIGHWAY PLANS.
SHEET 1 THRU 3.
DATE [illegible] 23, 1965 [signature]
ASSISTANT STATE ENGINEER

APPROVED IN ACCORDANCE WITH RESOLUTION DATED: 19 , MINUTES OF THE ARIZONA HIGHWAY COMMISSION RES. NO.:

A.F.E. NO. 83004

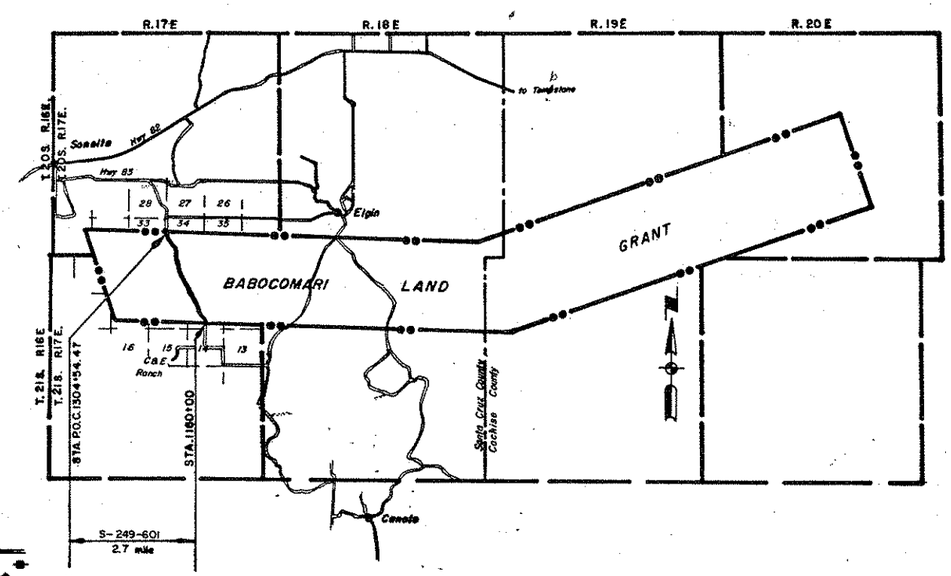

RW/PLANS FILE SET

CONVENTIONAL SIGNS

HIGHWAY CENTER LINE (New) (Existing)
HIGHWAY R/W LINE (New) (Existing)
CONTROLLED ACCESS (Denied) (open) (Existing)
R.R. R/W COMMON to HIGHWAY R/W (Existing)
R.R. R/W LINE
TOWNSHIP and RANGE LINE
SECTION LINE
1/4 LINE or MID. SEC. LINE
1/16 LINE
PROPERTY LINE (not part of a Subdivision)
SUBDIVISION or LOT LINE
ORIGINAL LOT LINE
STATE and NATIONAL BOUNDARIES
COUNTY LINE
CITY LIMITS
LAND GRANTS BOUNDARIES
FOREST, NATIONAL MONUMENTS, MILITARY BASES and INDIAN RESERVATION
SURVEY MEANDER LINE
NEW R/W CONTROL POINT
EXISTING R/W CONTROL POINTS
EXISTING R/W MARKER
PARCEL NUMBER 7-001

RAILROAD TRACK
POWER LINE
POWER TRANSMISSION LINE
TELEPHONE LINE
COMBINATION TELEPHONE & POWER LINE
UNDERGROUND TELEPHONE CABLE
WATER LINE
GAS LINE (Show size of line in alternate spaces)
SEWER LINE
STORM DRAIN
CHAIN LINK FENCE
BARBED WIRE FENCE (call out type)
STREET LIGHT
WATER METER
WATER VALVE
FIRE HYDRANT
GAS METER
GAS VALVE
DOWN GUY
MANHOLE (existing)
ROAD (existing)
PROPERTY ANCHOR BARS
PROPERTY LIMITS ARROWS
TRAFFIC FLOW ARROWS
CANAL, CHANNEL or DITCH
BRIDGE
BOX CULVERTS
CATTLE GUARD
RIVER

ARIZONA HIGHWAY COMMISSION
APPROVED FOR RIGHT-OF-WAY ACQUISITION
STATE HIGHWAY ENGINEER
[signature] 12-23-65
DEPUTY STATE ENGINEER DATE

DEPARTMENT OF COMMERCE
BUREAU OF PUBLIC ROADS
APPROVED:
DIVISION ENGINEER DATE

Click here for SR 83 Index

REVISIONS			
C.O. No.	DATE	BY	DESCRIPTION

PROJECT NO.	S-249-601
DRAWING NO.	D-12-T-321
SHEET NO.	2 of 3
DRAWN BY	F. M. Buck
DATE COMP.	12-22-65
SCALE	None

OWNERSHIP RECORD

PARCEL NUMBER	OWNER	DESCRIPTION	TOTAL AREA	AREA REQUIRED GROSS INCLUDING EXISTING R/W	AREA REQUIRED NET EXCLUDING EXISTING R/W	EASEMENT AREA	REMAINDER LEFT	REMAINDER RIGHT	SHEET NUMBER	Date acqd
12-079	BABOCOMARI RANCH CO., AN ARIZ. CORPORATION	Entirely within Santa Cruz Co., BABOCOMARI LAND GRANT	16,189.8		66.4	None	3517.3	12,606.1	3	5-20-66

REDUCED SIZE

SONOITA - PARKER LAKE RD. HWY.
BABOCOMARI GRANT SECTION
SANTA CRUZ COUNTY

Click here for SR 83 Index

REVISIONS				
C.O. No.	DATE	BY	DESCRIPTION	
2590	4-28-70	P. Peck	Rescaled distance along boundary of S.T.D.B.	
"	"	"	Land Grant from Sta. 1160+00.00 to point	
"	"	"	S.T.D.B. 20 M.P.L. Relocated Sec. Information	
"	"	"	South of S.T.D.B. Land Grant boundary.	

PROJECT NO.	S-249-601
DRAWING NO.	D-12-T-321
SHEET NO.	3 of 3
DRAWN BY	F. M. BUCK
DATE COMP.	12-22-65
SCALE	1" = 500'
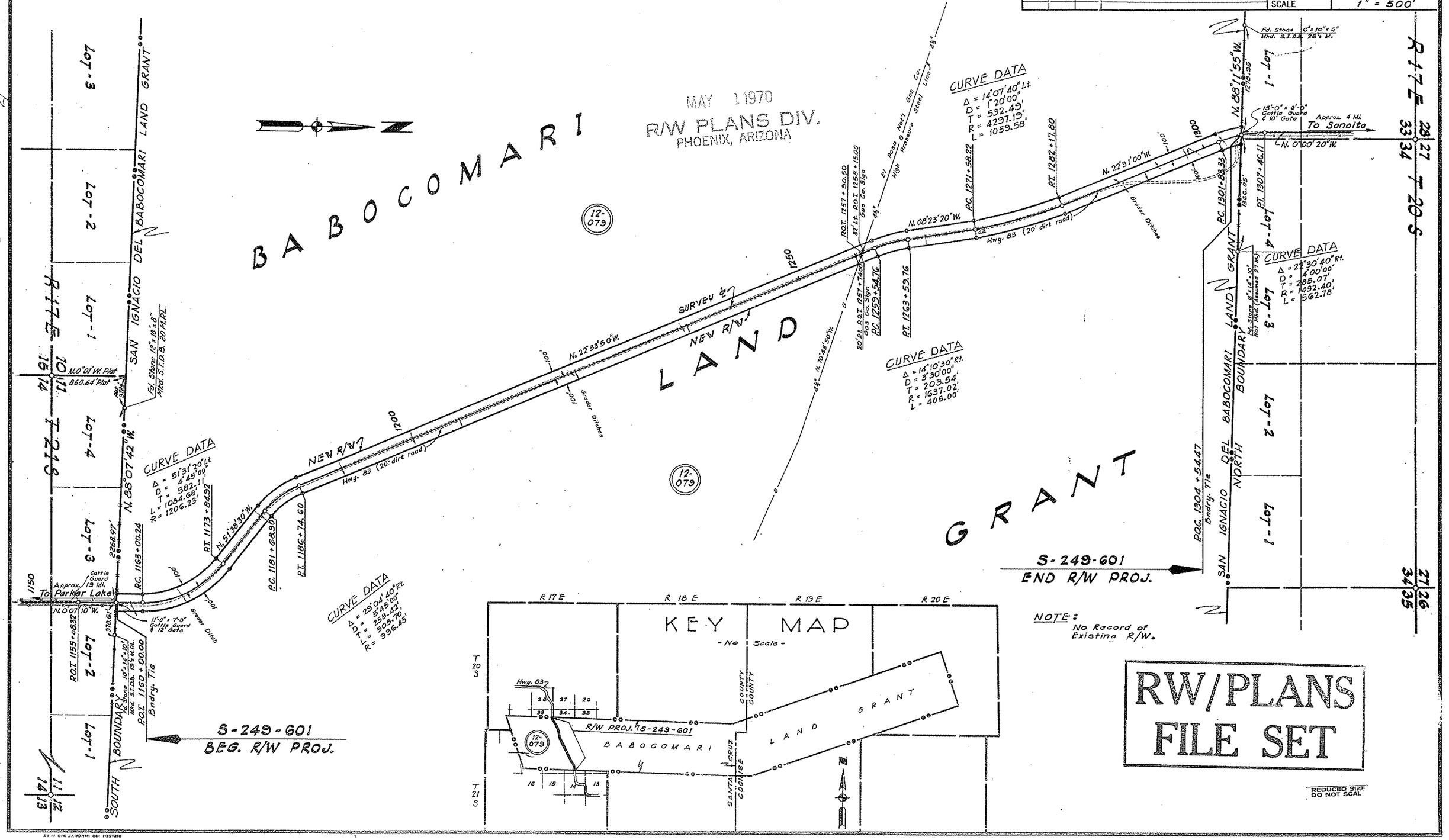
HARD COPY G567M1 Fld.Bk. G567T1 CHECKED BY