PARKER CANYON LAKE – MOUNTAIN VIEW HWY.
CORONADO NATL. FOREST – MOUNTAIN VIEW
PIMA COUNTY

REVISIONS						
C.O. No.	DATE	BY	DESCRIPTION	PROJECT NO.	RS-249 (12)
6969	3-14-85	DLM	Added Final Review Info. F.&L.	DRAWING NO.	D-10-T-349
				SHEET NO.	1 of 2
				DRAWN BY	GREINER ENG.
				DATE COMP.	NOV. '84
				SCALE	1"=500'

OWNERSHIP RECORD										ACQUISITION RECORD				
PARCEL	OWNER	DESCRIPTION	TOTAL AREA	AREA REQUIRED: GROSS INCLUDING EXISTING R/W	AREA REQUIRED: NET EXCLUDING EXISTING R/W	EASEMENT AREA	REMAINDER: LEFT	REMAINDER: RIGHT	SHEET NUMBER	BOARD APPROVAL	TYPE & DATE OF INSTRUMENT	RECORDED: DATE	RECORDED: BOOK	RECORDED: PAGE
10-484	State of Arizona (S.L.D.)	Pt. E1/2, Sec 11, T18S, R16E	640 Ac.	28.72 Ac.	7.88 Ac.		535.28 Ac.	76.00 Ac.		9/18/87	Application to Purchase			
		Pt. NW1/4 SE1/4 Sec. 36, T17S, R16E	589.88 Ac.	26.81 Ac.	1.24 Ac.		328.21 Ac.	230.86 Ac.						
-L1	Nelson Livestock Auctions, Inc. G.L. #05-84-02	Pt. E1/2, Sec 11, T18S, R16E.	640 Ac.	28.72 Ac.	7.88 Ac.		535.28 Ac.	76.00 Ac.						
		Pt. NW1/4 SE1/4 Sec. 36, T17S, R16E	589.88 Ac.	26.81 Ac.	1.24 Ac.		328.21 Ac.	230.86 Ac.						

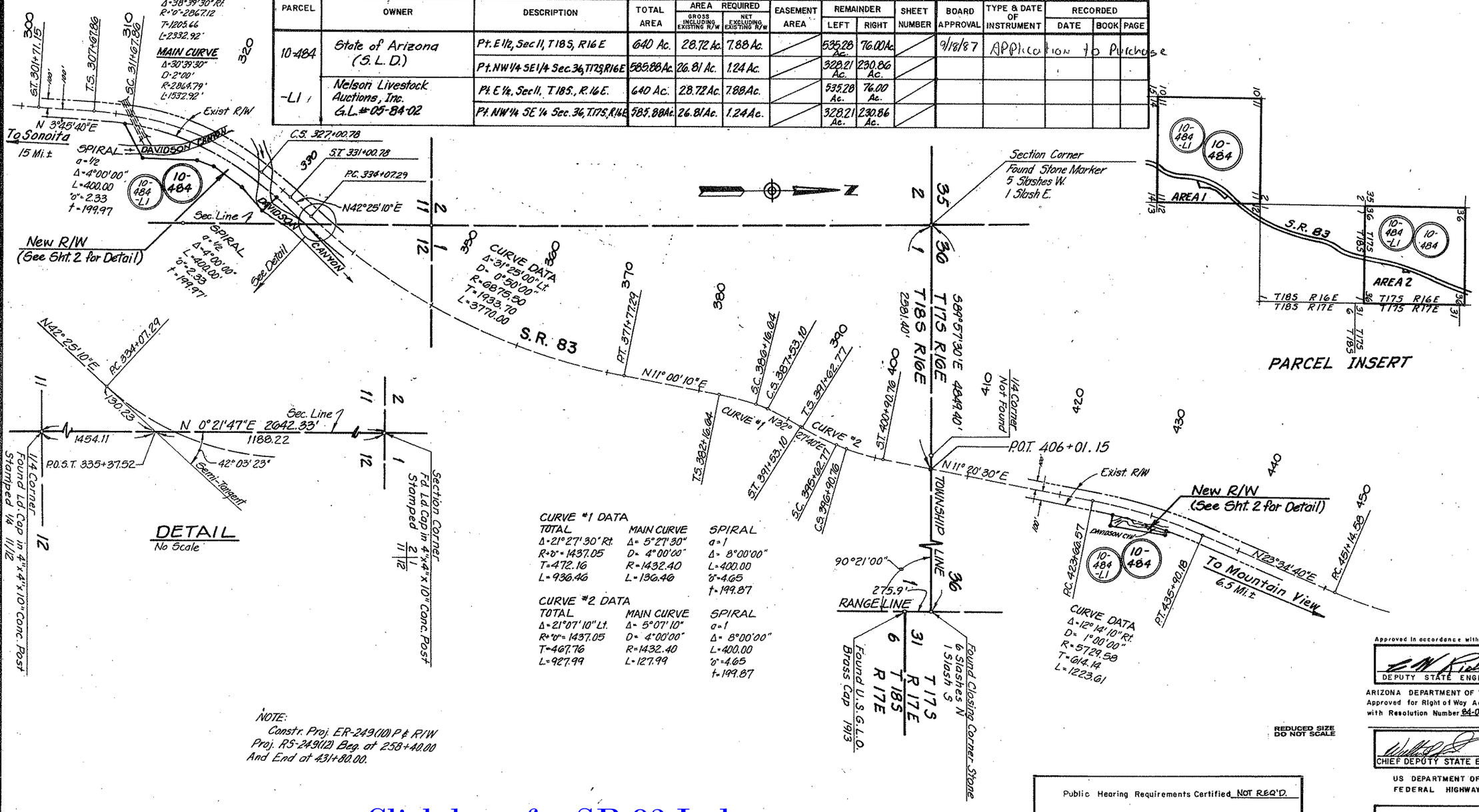

CURVE #1 DATA

TOTAL	MAIN CURVE	SPIRAL
Δ=21°27'30" Rt.	Δ=5°27'30"	a=1
R+'o'=1437.05	D=4°00'00"	Δ=8°00'00"
T=472.16	R=1432.40	L=400.00
L=936.46	L=136.46	'o'=4.65
		t=199.87

CURVE #2 DATA

TOTAL	MAIN CURVE	SPIRAL
Δ=21°07'10" Lt.	Δ=5°07'10"	a=1
R+'o'=1437.05	D=4°00'00"	Δ=8°00'00"
T=467.76	R=1432.40	L=400.00
L=927.99	L=127.99	'o'=4.65
		t=199.87

NOTE:
Constr. Proj. ER-249(10) P & R/W
Proj. RS-249(12) Beg. at 258+40.00
And End at 431+80.00.

REDUCED SIZE DO NOT SCALE

Approved in accordance with Roadway Plans
DEPUTY STATE ENGINEER — DATE 1/30/85

ARIZONA DEPARTMENT OF TRANSPORTATION BOARD
Approved for Right of Way Acquisition in accordance with Resolution Number 84-06-A-32 Date 6-22-84
State Engineer

CHIEF DEPUTY STATE ENGINEER — DATE 2-1-85

US DEPARTMENT OF TRANSPORTATION
FEDERAL HIGHWAY ADMINISTRATION

DIVISION ENGINEER — DATE

Public Hearing Requirements Certified NOT REQ'D.

Environmental Clearance 6-1-84

Right-of-Way-Strip Maps 4-10-T-271, 8-10-T-258
Survey No. 842LL-1
HARD COPY
CHECKED BY

Click here for SR 83 Index

PARKER CANYON LAKE – MOUNTAIN VIEW HWY
CORONADO NATL. FOREST – MOUNTAIN VIEW
PIMA COUNTY

REVISIONS			
C.O. No.	DATE	BY	DESCRIPTION
6969	3-14-85	DLM	Added L.T.B. & R/W Markers; Rev'd Plugs & Outs

PROJECT NO.	RS-249(12)
DRAWING NO.	D-10-T-349
SHEET NO.	2 of 2
DRAWN BY	GREINER ENG.
DATE COMP.	NOV. '84
SCALE	1"=100'

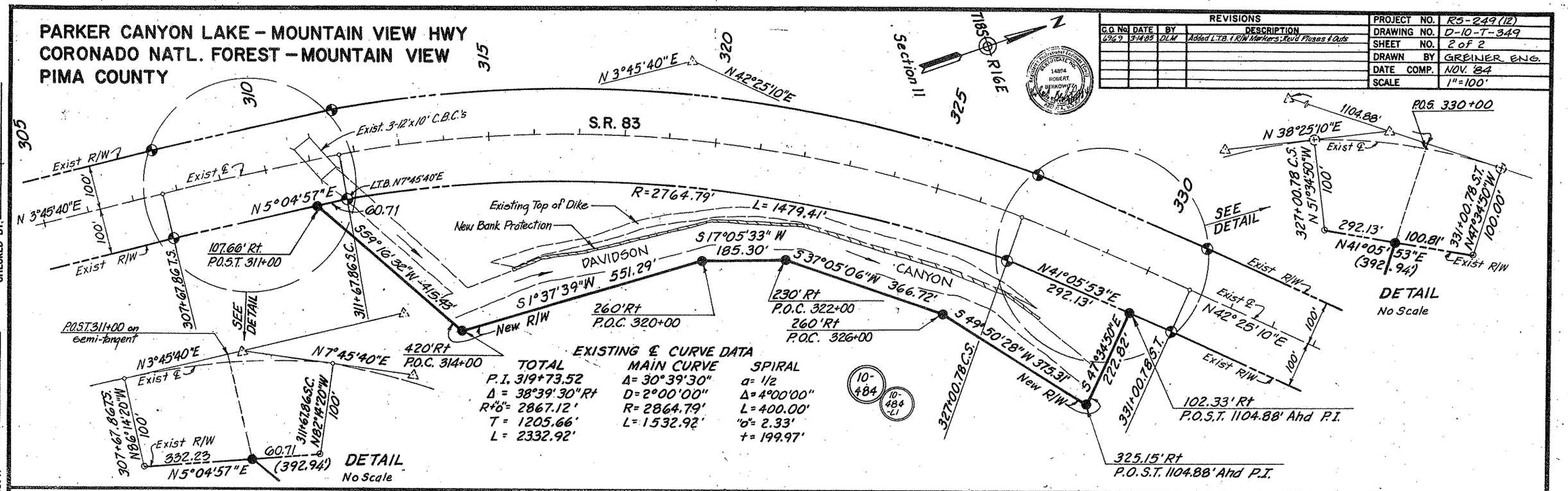

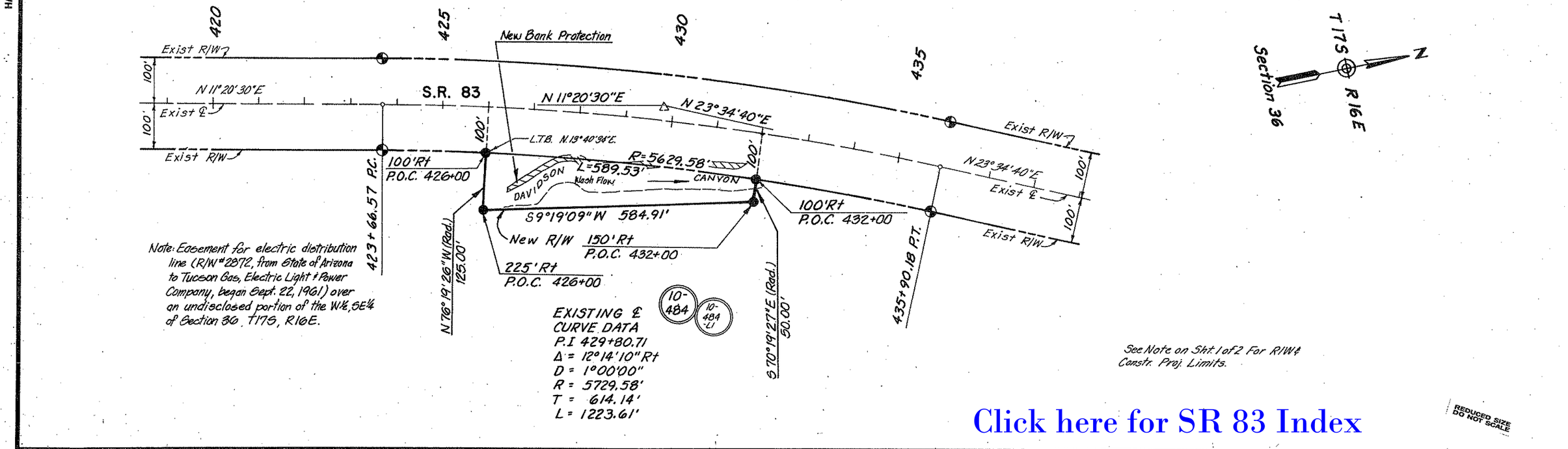

Click here for SR 83 Index

REDUCED SIZE DO NOT SCALE

As Built Plans S-249(11), S-249(2)
R/W Strip Maps A-10-T-271, B-10-T-258
HARD COPY. Survey No. 8421L-1
CHECKED BY.