C.O. 4494, 3-18-76-R.L.R. - FINALIZED

FED. ROAD DIV. NO.	STATE	PROJECT NO.	SHEET NO.	TOTAL SHEETS
7	ARIZ.	F-012-1-818	1	22

RIGHT OF WAY MAP NO. D-12-T-328

ALIGNMENT, RIGHT OF WAY
APPROVED IN ACCORDANCE WITH HIGHWAY PLANS.
SHEET 1 THRU 19
DATE [illegible] [signature]
ASSISTANT STATE ENGINEER

APPROVED IN ACCORDANCE WITH RESOLUTION DATED: MAY 12 1967, MINUTES OF THE ARIZONA HIGHWAY COMMISSION RES. NO.: 67-39

A.F.E. NO. 82008

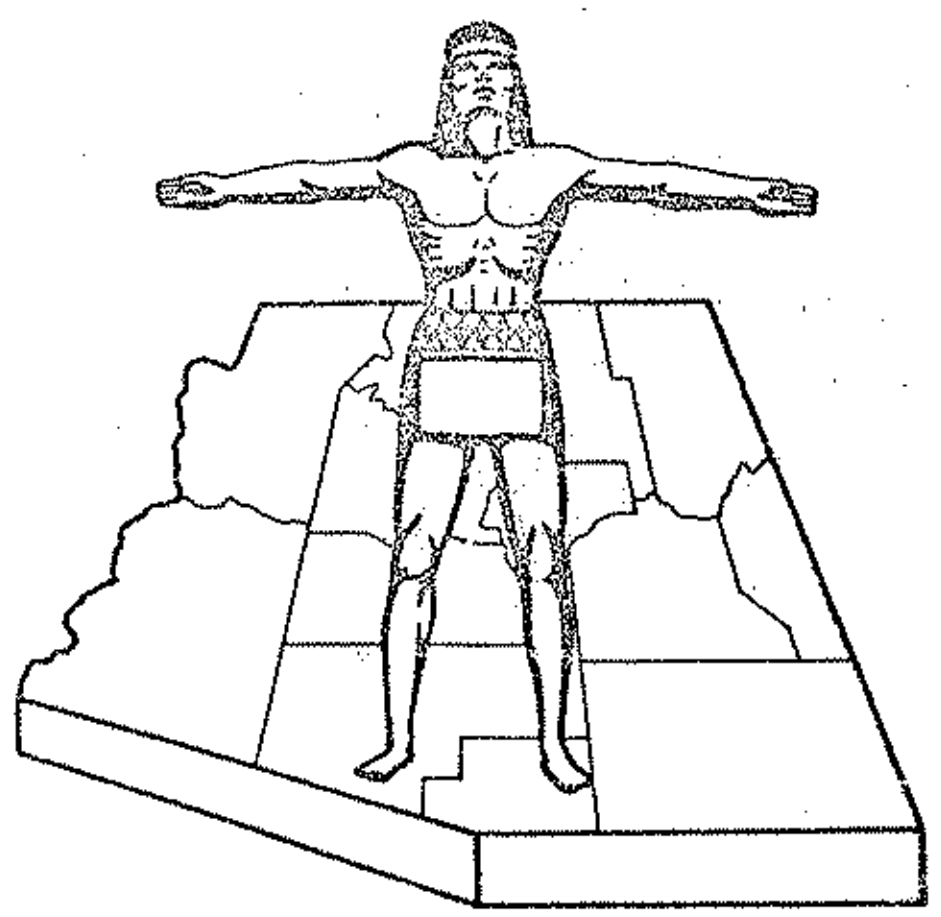

STATE OF ARIZONA
STATE HIGHWAY DEPARTMENT

RIGHT OF WAY PLAN OF THE
NOGALES-LOWELL
STATE HIGHWAY
PROJECT NO. F-012-1-818
SANTA CRUZ
COUNTY

Click here for SR 82 Index

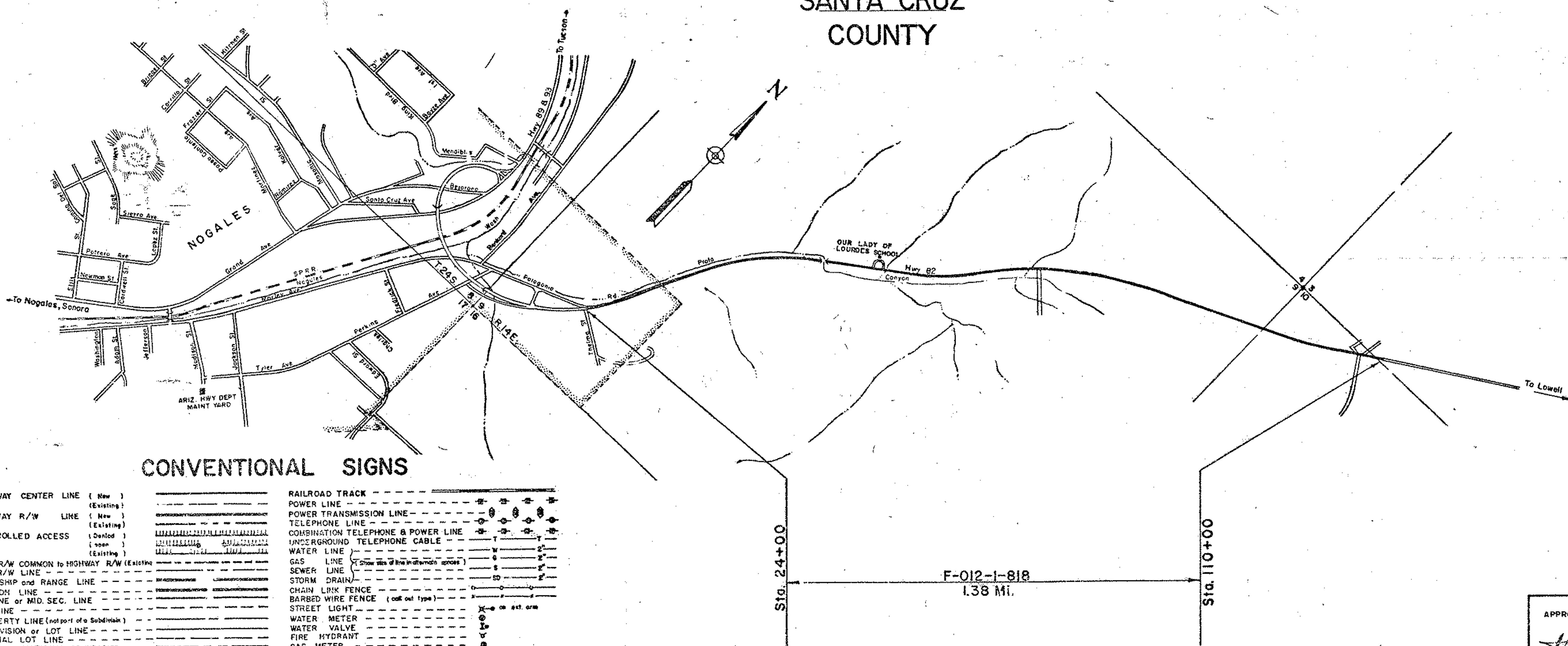

CONVENTIONAL SIGNS

HIGHWAY CENTER LINE (New) (Existing)
HIGHWAY R/W LINE (New) (Existing)
CONTROLLED ACCESS (Denied) (open) (Existing)
R.R. R/W COMMON to HIGHWAY R/W (Existing)
R.R. R/W LINE
TOWNSHIP and RANGE LINE
SECTION LINE
1/4 LINE or MID. SEC. LINE
1/16 LINE
PROPERTY LINE (not part of a Subdivision)
SUBDIVISION or LOT LINE
ORIGINAL LOT LINE
STATE and NATIONAL BOUNDARIES
COUNTY LINE
CITY LIMITS
LAND GRANTS BOUNDARIES
FOREST, NATIONAL MONUMENTS, MILITARY BASES and INDIAN RESERVATION
SURVEY MEANDER LINE
NEW R/W CONTROL POINT
EXISTING R/W CONTROL POINTS
EXISTING R/W MARKER
PARCEL NUMBER 7-001

RAILROAD TRACK
POWER LINE
POWER TRANSMISSION LINE
TELEPHONE LINE
COMBINATION TELEPHONE & POWER LINE
UNDERGROUND TELEPHONE CABLE
WATER LINE
GAS LINE (Show size of line in alternate spaces)
SEWER LINE
STORM DRAIN
CHAIN LINK FENCE
BARBED WIRE FENCE (call out type)
STREET LIGHT (on ext. arm)
WATER METER
WATER VALVE
FIRE HYDRANT
GAS METER
GAS VALVE
DOWN GUY
MANHOLE (existing)
ROAD (existing)
PROPERTY ANCHOR BARS
PROPERTY LIMITS ARROWS
TRAFFIC FLOW ARROWS
CANAL, CHANNEL or DITCH
BRIDGE
BOX CULVERTS
CATTLE GUARD
RIVER

ARIZONA HIGHWAY COMMISSION
APPROVED FOR RIGHT-OF-WAY ACQUISITION
STATE HIGHWAY ENGINEER
[signature] 4-28-67
DEPUTY STATE ENGINEER DATE

DEPARTMENT OF COMMERCE
BUREAU OF PUBLIC ROADS
APPROVED:
DIVISION ENGINEER DATE

NOGALES-LOWELL HWY.
NOGALES-EAST SEC.
SANTA CRUZ COUNTY

Click here for SR 82 Index

CO.	DATE	BY	DESCRIPTION
1649	7-31-67	Nez	Added Temp. Constr. Ease. to Par. 12-232.
1656	8-28-67	Nez	Revised areas in Par. 12-209, 12-211, 12-212 & 12-213.
1668	8-30-67	M. Ross	Removed Ease. Area From Par. 12-229. Changed
"	"	"	Area of Ease. Par. 12-227. Revised Areas Par. 12-228.
"	"	"	Added Par. 12-230-1.
1733	10-3-67	Nez	Revised Par. 12-210 for deletion of Drain Ease.
1763	1-16-68	LRW	Added M.S.E. Easements concerning Par. 12-232.
1870	1-22-68	BUTTE	Added Temp. Constr. Ease. Parcel 12-209.
2129	12-12-68	Pat	Added add'l Drain Ease. Area to Parcel 12-219-A.
4434	3-18-76	R.L.R.	FINALIZED

REVISIONS

C.O. No.	DATE	BY	DESCRIPTION
1552	5-8-67	R.F.L.	Revised Areas 12-205 & 12-206
1552	5-15-67	R.F.L.	Added Ease. Area, Rev. Rem. Lt. Parcel 12-212
1621	6-30-67	R.F.L.	Added Ease. Area 12-215. Revised ALL Areas
✓	✓	✓	to Reflect Sq. Ft. Except 12-210, 12-211,
✓	✓	✓	12-219, 12-220, 12-228 & 12-232.
1645	7-31-67	Nez.	Revised areas in Parcel 12-219, added Par
"	"	"	cel 12-219-1 & changed owner on
"	"	"	Parcel 12-232.

PROJECT NO.	F-011Z-1-010
DRAWING NO.	D-12-T-328
SHEET NO.	2 of 22
DRAWN BY	J.G.
DATE COMP.	3-27-67
SCALE	None
CONSULTANT	ENG. CORP OF AMERICA

CHECKED BY Nez

HARD COPY

OWNERSHIP RECORD / ACQUISITION RECORD

PARCEL NUMBER	OWNER	DESCRIPTION	TOTAL AREA	AREA REQUIRED: GROSS INCLUDING EXISTING R/W	AREA REQUIRED: NET EXCLUDING EXISTING R/W	EASEMENT AREA	REMAINDER: LEFT	REMAINDER: RIGHT	SHEET NUMBER		COMM. APPR.	DATE & TYPE OF INSTRM'T	RECORDED: DATE	RECORDED: BOOK	RECORDED: PAGE
12-205	Milford L. & Lucile I. Noon H/W.	Lots 7 & 8, 9, 10, 11 & Pt. ~~Lots 7 & 30~~ Walnut Grove Tract	171,488 Sq. Ft.		8,263 Sq. Ft.	1,104 Sq. Ft.	162,121 Sq. Ft.		4		9-26-67	W.D. 8-29-67	10-25-67	84	125-126
											9-26-67	Slope Esmt. & Right	10-25-67	84	127-128
12-206	Lawrence C. & Gola A. Dynneson H/W	Lot 6 & Pt. Lots 5 & 7, Walnut Grove Tract	24,731 Sq. Ft.		5,126 Sq. Ft.		19,605 Sq. Ft.		4 & 5		7-25-67	W.D. 7-11-67	9-5-67	82	213-214
12-207	Elson & Socorro Alvarez H/W	Lots 3, 4 & Pt. Lots 5 & 30, Walnut Grove Tract	29,271 Sq. Ft.		2,866 Sq. Ft.		26,406 Sq. Ft.		5		10-27-67	W.D. 7-12-67	12-4-67	85	469-470
12-208	Elsie M. Fay	Lots 1, 2 & Pt. Lot 30, Walnut Grove Tract	18,372 Sq. Ft.		3,632 Sq. Ft.		14,740 Sq. Ft.		5		9-6-67	W.D. 8-17-67	9-29-67	83	171-172
12-209	~~Frank M.~~ & Victoria V. Hernandez, et al ~~H/W~~	Pt. N1/2 SW1/4 Sec. 9, T. 24S. R. 14E.	1,833,876 Sq. Ft.		~~24,404 Sq. Ft.~~ 30,369 Sq. Ft.	Temp. Const. Easement	~~1,809,472 Sq. Ft.~~ 1,803,507 Sq. Ft.		5, 6 & 7		1-19-68	W.D. 1-4-68	5-29-68	91	162-163
12-210	Jesusita P. Blanco, Administratrix ~~Maria Bernal et al.~~	Pt. NE1/4 SW1/4 " " "	14.9 Ac.		0.3 Ac.	~~0.1 Ac.~~		14.6 Ac. ~~14.5 Ac.~~	7 & 8		6-26-70	Q.C.D. 5-21-70	7-22-70	116	374-375
											6-26-70	Q.C.D. 5-28-70	7-22-70	116	376-377
12-211	Frank H. McDowell et. al.	Pt. N1/2 SW1/4 " " "	65,780 Sq. Ft.		~~1,893 Sq. Ft.~~ 4,011 Sq. Ft.		~~63,887 Sq. Ft.~~ 61,769 Sq. Ft.		7		1-19-68	W.D. 12-27-67	5-8-68	90	434
12-212	Lawrence C. & Gola A. Dynneson H/W	Pt. NE1/4 SW1/4 " " "	54,037 Sq. Ft.		~~1,557 Sq. Ft.~~ 3,603 Sq. Ft.	~~809 Sq. Ft.~~	~~51,880 Sq. Ft.~~ 49,620 Sq. Ft.		7		10-27-67	W.D. 10-2-67	11-28-67	85	373-374
12-213	Leonard & ~~Mary B.~~ Swanson ~~H/W~~	Pt. NE1/4 SW1/4 " " "	50,477 Sq. Ft.		~~2,136 Sq. Ft.~~ 2,782 Sq. Ft.		~~48,341 Sq. Ft.~~ 47,695 Sq. Ft.		7		10-10-67	W.D. 9-27-67	11-21-67	85	234
12-214	Richard & Joyce E. Taylor H/W	Pt. NE1/4 SW1/4 " " "	67,579 Sq. Ft.		3,342 Sq. Ft.		64,237 Sq. Ft.		7		1-19-68	W.D. 12-27-67	5-7-68	90	423-424
12-215	Mary Ann Rusby & Herbert Johnson H/W	Pt. NE1/4 SW1/4 " " "	30,990 Sq. Ft.		962 Sq. Ft.	260 Sq. Ft.	29,768 Sq. Ft.		7 & 8		1-19-68	W.D. 1-3-68	5-8-68	90	436-437
												W.D. 1-3-68	5-8-68	90	438-439
12-216	Minim Sisters of Mary Immaculate	Pt. NE1/4 SW1/4 & Pt. SE1/4 NW1/4, Sec. 9, T. 24S. R. 14E.	487,872 Sq. Ft.		~~7,666~~ 7,249 Sq. Ft.	Temp. Constr. Ease.	~~486,206~~ 486,623 Sq. Ft.		8		1-19-68	W.D. 11-11-67	5-10-68	90	457-458
12-217	~~Jake Capin & Lillian Capin, H/W Transamerica Title Insurance Co.~~	Pt. Sec. 9 & 10 T. 24S. R. 14E.	184.7 Ac.		0.3 Ac.	0.2 Ac.		183.7 Ac.	8 thru 13		10-27-67	W.D. 9-26-67	12-4-67	85	465-466
												Q.C.D. 9-26-67	12-4-67	85	463-464
12-218	Stanley W. & Lucy F. Stoddard H/W	Pt. SE1/4 NW1/4 Sec. 9, T. 24S. R. 14E.	81,797 Sq. Ft.		2,929 Sq. Ft.	Temp. Constr. Ease.	78,868 Sq. Ft.		8 & 9		8-15-67	W.D. 7-25-67	9-14-67	82	501-502
12-219	William E. & Ursula A. Gahlberg et. al. H/W	Pt. N1/2 " " "	~~43.5 Ac.~~ 24.420 #		~~1.1 Ac.~~ 1.897 #		~~42.3 Ac.~~ 22,523 #		~~9~~ 12		1-19-68	W.D. 10-27-67	2-16-68	88	26-28
12-220	~~Annie~~ Sidney Zachlin, et al	Pt. W1/2 NE1/4 " " "	19.3 Ac.		0.9 Ac.	0.1 Ac.	18.3 Ac.		9, 10, 11 & 12		1-19-68	W.D. 1-31-68	5-16-68	90	569-570
												Q.C.D. 1-31-68	5-16-68	90	571-572
12-221	Josefina Kimmel	Pt. SW1/4 NE1/4 " " "	20,197 Sq. Ft.		1,976 Sq. Ft.			18,221 Sq. Ft.	10 & 11		10-27-67	W.D. 7-25-67	12-4-67	85	450-451
12-222	Robert R. & Mary L. Quituis H/W	Pt. W1/2 NE1/4 " " "	44,064 Sq. Ft.		6,467 Sq. Ft.			37,597 Sq. Ft.	11		1-19-68	W.D. 1-26-68	6-14-68	91	481-482
12-223	Gabriel H. & Rosie M. Batriz H/W	Pt. NE1/4 " " "	15,284 Sq. Ft.		138 Sq. Ft.			15,146 Sq. Ft.	11 & 12		10-27-67	W.D. 7-19-67	12-4-67	85	458-459
12-224	Edward P. Vonquillo	Pt. NE1/4 " " "	14,170 Sq. Ft.		882 Sq. Ft.			13,288 Sq. Ft.	12		1-19-68	Q.C.D. 12-28-67	5-9-68	90	456
12-225	Sam Capin	Pt. ~~N1/2~~ NE1/4 NE1/4 " " "	9,783 Sq. Ft.		915 Sq. Ft.		8,868 Sq. Ft.		12		10-27-67	W.D. 10-2-67	11-21-67	85	220
12-227	Gene & Alice Willey H/W	Pt. NE1/4 " " "	29,902 Sq. Ft.		2,327 Sq. Ft.	800 Sq. Ft. ~~2,200 Sq. Ft.~~		26,775 Sq. Ft. ~~24,775 Sq. Ft.~~	12		10-27-67	Ease. 8-22-67	11-21-67	85	226-227
												Q.&D. 9-26-67	11-21-67	85	224-225
12-228	Zellie & Helen Capin H/W	Pt. N1/2 NE1/4 " " "	22.9 Ac. ~~23.5 Ac.~~		0.7 Ac. ~~0.7 Ac.~~	0.1 Ac.	22.6 Ac. ~~22.4 Ac.~~		12, 13 & 14		11-20-67	W.D. 10-31-67	12-14-67	86	76-77
												Q.&D. 10-31-67	12-14-67	86	74-75
12-229	George O. & Carlota V. Franklin H/W	Pt. NE1/4 NE1/4 " " "	9,000 Sq. Ft.		461 Sq. Ft.			8,539 Sq. Ft. ~~8,018 Sq. Ft.~~	12		1-19-67	Q.C.D. 12-28-67	5-10-68	90	459
12-230	Gerald M. & Verda I. Link H/W, et al	Pt. S1/2 NE1/4 NE1/4 " " "	32,714 Sq. Ft.		2,779 Sq. Ft.	1,604 Sq. Ft.		28,331 Sq. Ft.	12 & 13		10-27-67	W.D. 8-30-67	12-4-67	85	454-455
												Q.&D. 8-30-67	12-4-67	85	456-457
12-231	Gladys Searle Miller	Pt. NE1/4 Sec. 9 " " Pt. NW1/4 NW1/4 Sec. 10 " "	204,732 Sq. Ft.		7,429 Sq. Ft.	996 Sq. Ft.	196,307 Sq. Ft.		14 & 15		1-19-68	W.D. 12-28-67	6-25-68	92	20-21
												Q.&D. 12-28-67	6-25-68	92	22-23
12-232	Henry C. Solo, Trustee et al	Pt. NE1/4 NE1/4 Sec. 9 & Pt. NW1/4 Sec. 10 " "	13.8 Ac.	* 0.4 Ac.	0.4 Ac.	Temp. Constr. Ease.		13.4 Ac.	13 thru 16		1-19-68	W.D. 1-3-68	5-24-68	91	88-89
12-233	Dorothy Titcomb	Pt. NW1/4 NW1/4 Sec. 10 " "	14,616 Sq. Ft.		3,667 Sq. Ft.		10,949 ** Sq. Ft.		15 & 16		1-19-68	Q.C.D. 12-28-67	5-7-68	90	422
12-234	Millage E. Uesler, et al	Pt. SW1/4 SW1/4 Sec. 3 " "	26,136 Sq. Ft.		828 Sq. Ft.		25,308 Sq. Ft.		16		1-20-70	F.O.C. 2-2-70	2-18-70	110	580-582
~~12-226~~	—	~~Pt. NE1/4 NE1/4 Sec. 9 " "~~		DELETED					~~12~~						
12-219-1	United Churches Fellowship, Inc.	Pt. SW1/4 NE1/4 Sec. 9 " "	8.5 Ac.		(0.1 Ac.) 1974 Sq. Ft.		8.4 Ac.		9		1-19-68	W.D. 1-3-68	5-10-68	90	460-461
12-228-1	~~Sam & Sylvia Capin H/W~~	Pt. N1/2 NE1/4 Sec. 9 T. 24S. R. 14E.	2.9 Ac.		0.1 Ac.		2.8 Ac.		12		11-10-67	W.D. 10-24-67	12-1-67	85	415-416
12-217-A	~~Jake Capin & Lillian Capin, H/W Transamerica Title Insurance Co.~~	Pt. Sec. 9 T. 24S. R. 14E.	183.7 ac.			0.2		183.5 ac.	10		2-28-69	Q.&D. 11-26-68	3-18-69	99	535-536

* Includes 360 Sq. Ft. of Existing R/W

** The Remainder Left Column As Shown Has Been Determined To Be Excess Land Per Memo Dated 1-5-68 From R.L. Towne To A.L. Chodwick.

NOGALES-LOWELL HWY.
NOGALES-EAST SEC.
SANTA CRUZ COUNTY

Click here for SR 82 Index

REVISIONS			
C.O. NO	DATE	BY	DESCRIPTION
1352	5-8-67	R.F.L.	Revised R/W Lt. Sta. 24+45 to 28+00
"	"	"	Added Slope Easement Lt. Sta. 26+90±
"	5-15-67	R.F.L.	Added Drainage Ease. Lt. Sta. 41+50±
1621	6-30-67	R.F.L.	Added Drainage Ease. Lt. Sta. 45+
1649	8-1-67	Nez.	Added Constr. Ease. Rt. Sta. 106+85 to Sta.
"	"	"	106+93 & Rt. Sta. 108+88.12 to Sta. 108+50.
1656	8-29-67	Nez.	Realigned new R/W Lt. Sta. 34+30 to Lt. Sta. 42+30.
1688	9-20-67	M.Ross	Shortened Drain Ease. to 40 Rt. Sta. 86+
1734	10-2-67	Nez.	Deleted Drain Ease. Rt. Sta. 102+95 to Rt. Sta. 103+35± & added
"	"	"	new Constr. Ease. Lt. Sta. 91+ and Lt. Sta. 92+.
1952	4-25-68	R.R.	See C.O. for all Revisions.
2129	10-17-68	E.U.T.	Added Drain. Ease. Rt. sta. 62+.
4138	1-9-75	C.A.R.	Abandoned area as per C.O. Sta. 87+00±
4494	3-22-76	R.L.R.	FINALIZED.

PROJECT NO.	F-012-1-818
DRAWING NO.	D-12-T-328
SHEET NO.	3 of 22
DRAWN BY	J.G.
DATE COMP.	9-28-66
SCALE	See Below
CONSULTANT	ENG. CORP. OF AMERICA

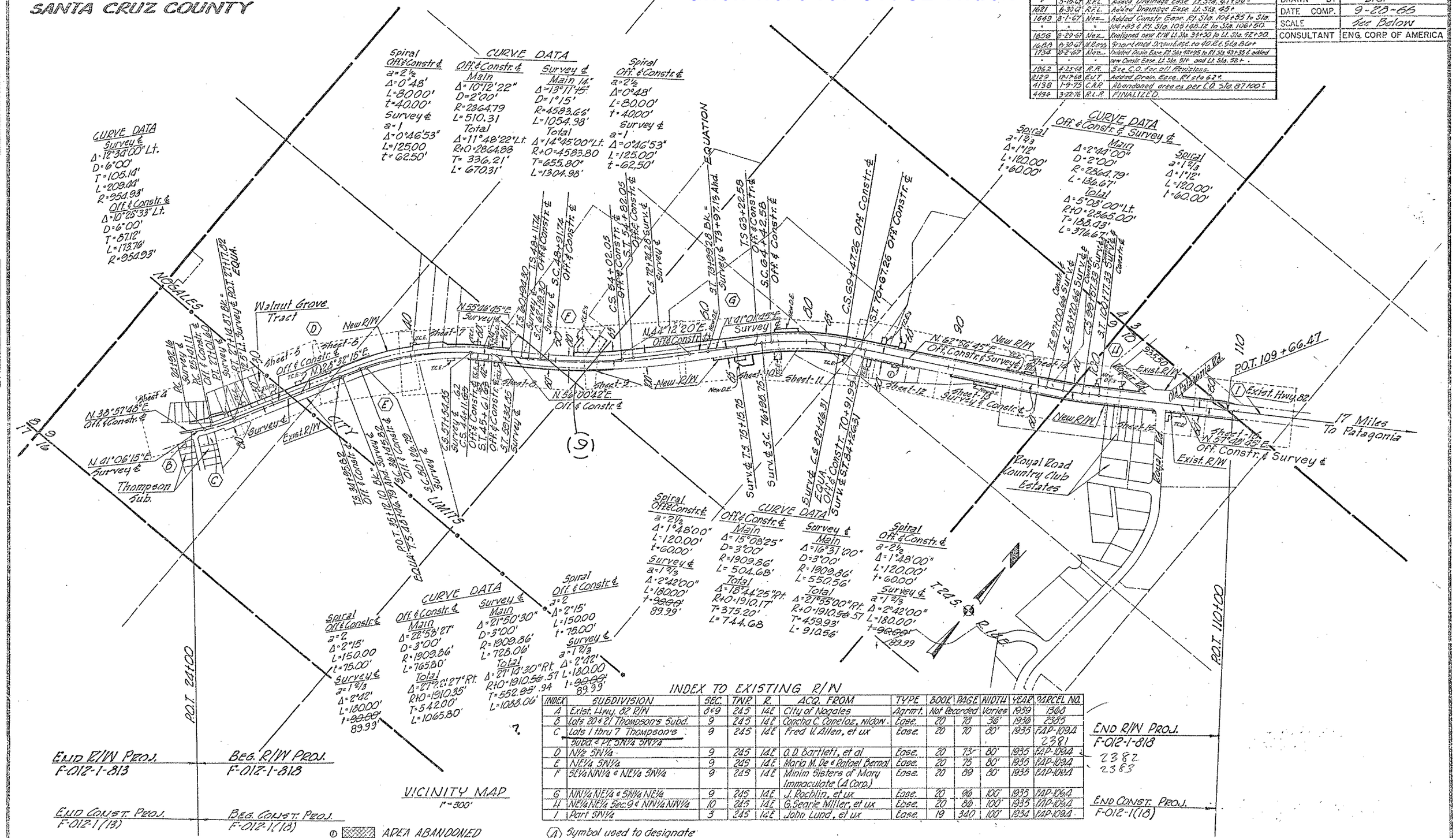

INDEX TO EXISTING R/W

INDEX	SUBDIVISION	SEC.	TWP.	R.	ACQ. FROM	TYPE	BOOK	PAGE	WIDTH	YEAR	PARCEL NO.
A	Exist. Hwy. 82 R/W	8 & 9	24S	14E	City of Nogales	Agrmt.	Not Recorded		Varies	1959	1366
B	Lots 20 & 21 Thompson's Subd.	9	24S	14E	Concha C. Canelos, Widow	Ease.	20	70	36'	1930	2305
C	Lots 1 thru 7 Thompson's Subd. & Pt. SW¼ SW¼	9	24S	14E	Fred V. Allen, et ux	Ease.	20	70	80'	1935	FAP-109A 2381
D	N½ SW¼	9	24S	14E	O.D. Bartlett, et al	Ease.	20	73	80'	1935	FAP-109A
E	NE¼ SW¼	9	24S	14E	Maria M. De & Rafael Bernal	Ease.	20	75	80'	1935	FAP-109A 2382
F	SE¼ NW¼ & NE¼ SW¼	9	24S	14E	Minim Sisters of Mary Immaculate (A Corp.)	Ease.	20	89	80'	1935	FAP-109A 2383
G	NW¼ NE¼ & SW¼ NE¼	9	24S	14E	J. Rochlin, et ux	Ease.	20	96	100'	1935	FAP-109A
H	NE¼ NE¼ Sec. 9 & NW¼ NW¼	10	24S	14E	G. Searle Miller, et ux	Ease.	20	80	100'	1935	FAP-109A
I	Part SW¼	3	24S	14E	John Lund, et ux	Ease.	19	340	100'	1934	FAP-109A

(A) Symbol used to designate Index Number on Vicinity Map

HARD COPY 6772-M1 CHECKED BY Roger Fa

NOGALES - LOWELL HWY.
NOGALES - EAST SEC.
SANTA CRUZ COUNTY

Click here for SR 82 Index

REVISIONS			
C.O. No.	DATE	BY	DESCRIPTION
1552	5-8-67	R.F.L.	Revised R/W Lt. Sta. 24+45 to 28+00
"	"	"	Added New Slope Easement Lt. Sta 26+50±
1552	5-11-67	R.F.L.	Changed Brg. of N37°57'46"E to N38°57'48"E
1962	4-25-68	R.R.	See C.O. for Revisions.
4494	3-22-76	P.L.R.	FINALIZED.

PROJECT NO.	F-012-1-818
DRAWING NO.	D-12-T-328
SHEET NO.	4 of 22
DRAWN BY	P. Prieto
DATE COMP.	3-27-67
SCALE	1"=20'
CONSULTANT	ENG. CORP OF AMERICA

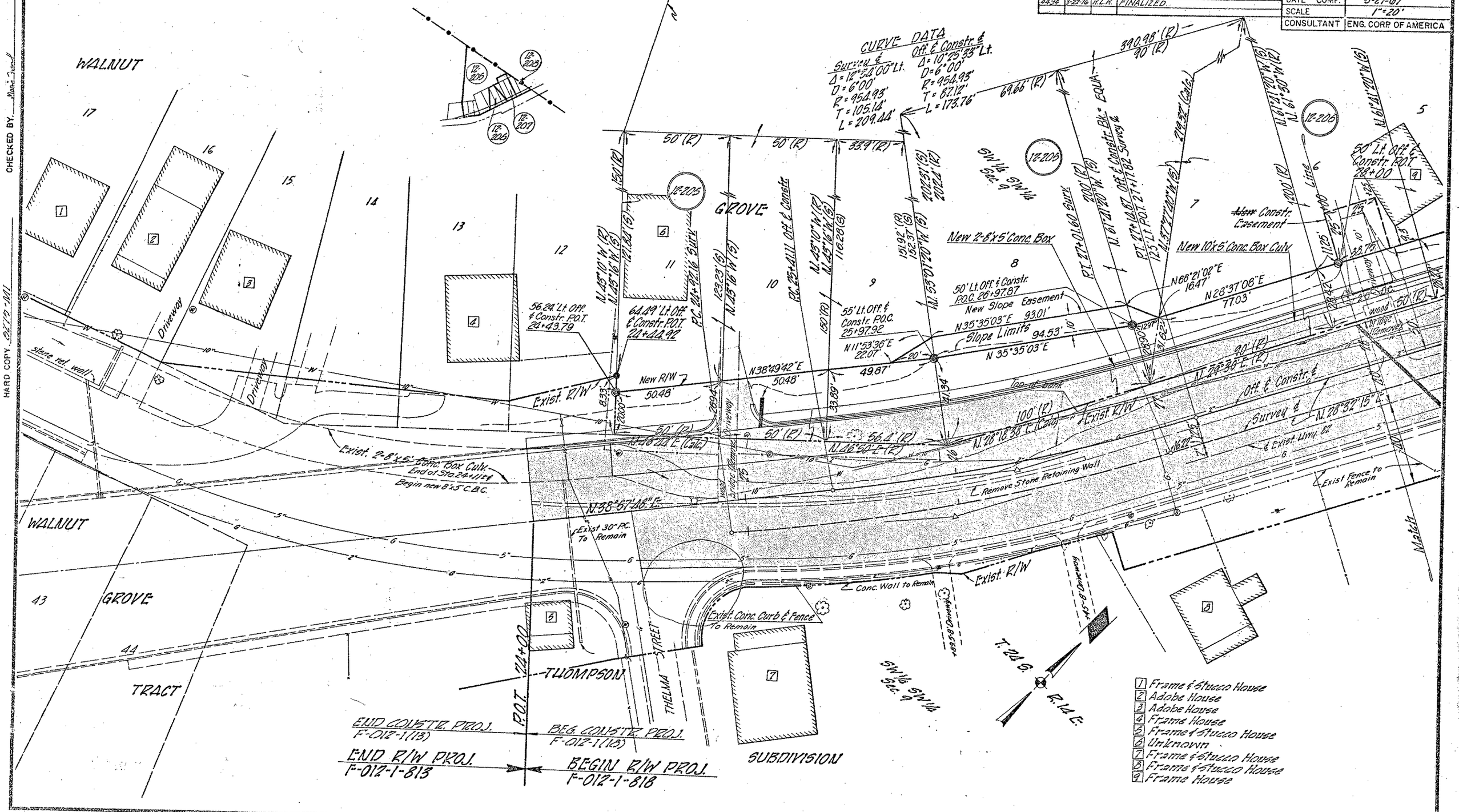

NOGALES - LOWELL HWY.
NOGALES - EAST SEC.
SANTA CRUZ COUNTY

Click here for SR 82 Index

REVISIONS				
C.O. No	DATE	BY	DESCRIPTION	
1552	5-8-67	R.F.L.	Revised R/W Lt. Sta 24+25 to 28+00	
1606	8-21-67	Nez.	Changed dist. on N/W R/W line from 381.50 to 333.40	
1870	1-22-69	BUTTE	REMOVED TEMP. CONST. EASE. STATION 31+60	
"	"	"	ADDED TEMP. CONST. EASE. STATION 33+60	
"	"	"	ADDED NOTE ON STORM DRAIN	
1962	4-25-69	R.R.	See C.O. for Revisions	
4494	3-22-76	R.L.R.	FINALIZED	

PROJECT NO.	F-012-1-818
DRAWING NO.	D-12-T-328
SHEET NO.	5 of 22
DRAWN BY	P. Prieto
DATE COMP.	3-27-67
SCALE	1"=20'
CONSULTANT	ENG. CORP OF AMERICA

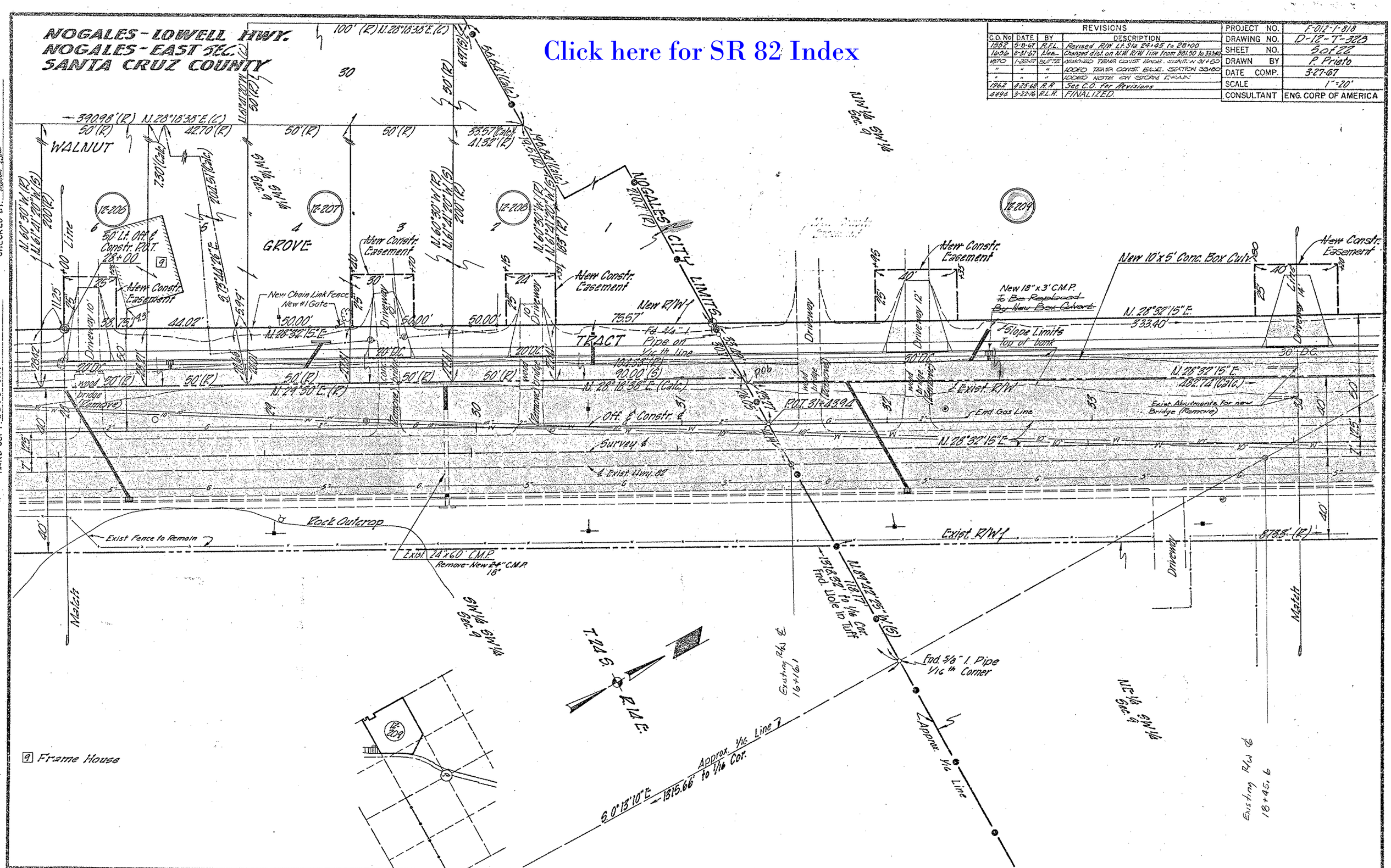

CHECKED BY. Daniel Dod

HARD COPY CE75-M1

NOGALES - LOWELL HWY.
NOGALES - EAST SEC.
SANTA CRUZ COUNTY

REVISIONS			
C.O. No.	DATE	BY	DESCRIPTION
1056	8-29-67	Nev.	Realigned new R/W Lt. Sta. 34+50 to Lt. Sta. 42+70 & corrected brgs. and dist.
"	"	"	
1962	4-25-68	R.R.	See C.O. for Revisions.
4494	3-22-76	R.L.R.	FINALIZED.

PROJECT NO.	F-012-1-810
DRAWING NO.	D-12-T-328
SHEET NO.	6 of 22
DRAWN BY	P. Prieto
DATE COMP.	3-27-67
SCALE	1"=20'
CONSULTANT	ENG. CORP OF AMERICA

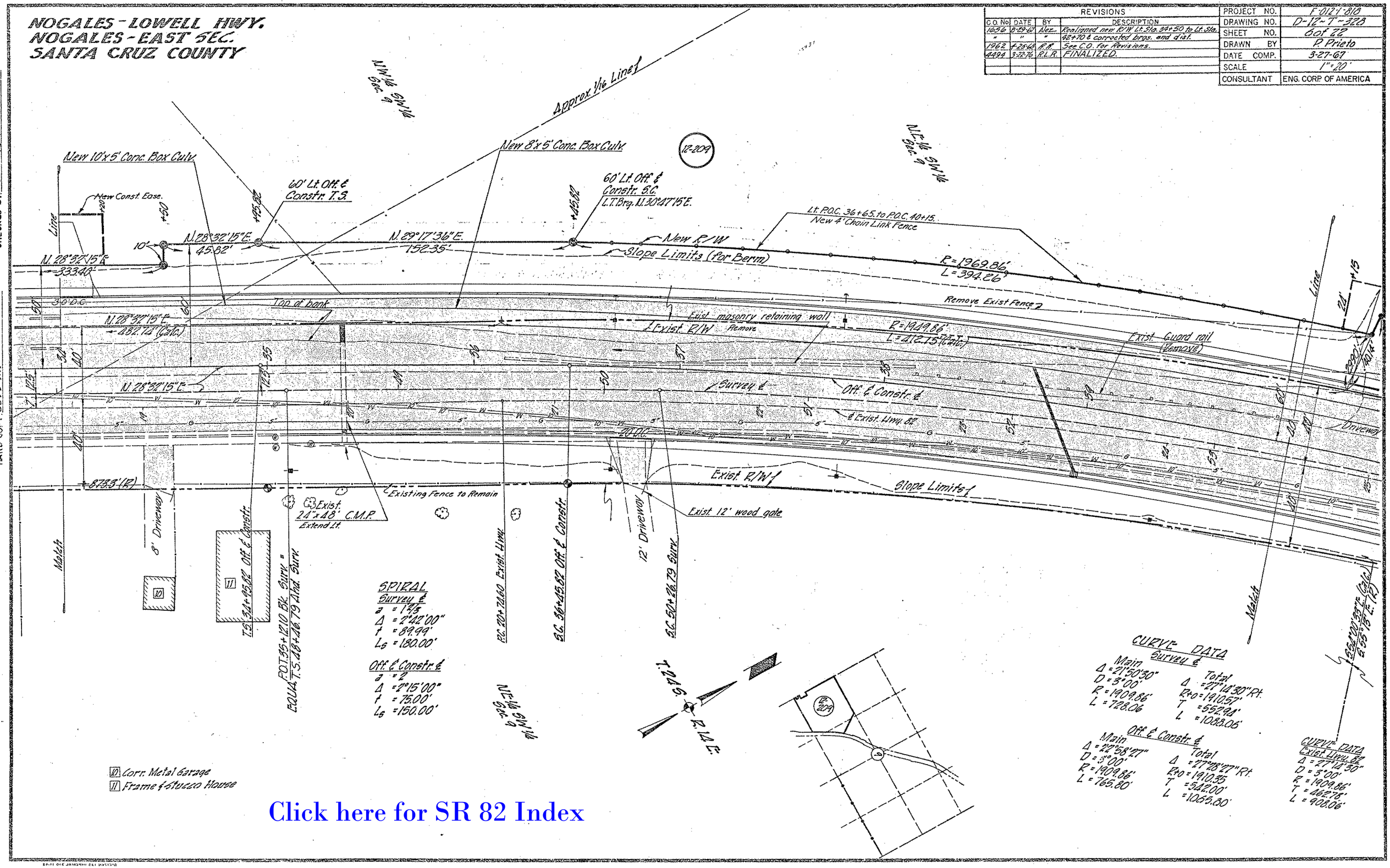

Click here for SR 82 Index

CHECKED BY Maria Rosa
HARD COPY 82T5-M1
SPECIAL CONDITIONS 11,10,11,14

NOGALES-LOWELL HWY.
NOGALES-EAST SEC.
SANTA CRUZ COUNTY

Click here for SR 82 Index

REVISIONS			
C.O. No.	DATE	BY	DESCRIPTION
1552	5-11-67	R.F.L.	Added Slope Limit & Existing Channel Note.
1552	5-11-67	R.F.L.	Revised Constr. Ease. Rt. Sta. 46+15±
1552	5-12-67	R.F.L.	Added Drainage Ease. Lt. Sta 41+50±
1621	6-30-67	R.F.L.	Changed Constr. Ease. Lt. Sta 45+ To Drain. Ease.
1656b	9-30-67	Nez.	Realigned new R/W Lt. Sta. 34+50 to Lt.
"	"	"	Sta. 42+70 & corrected brgs. & dist.
1734	10-2-67	Nez.	Deleted Drain. Ease. Rt. Sta. 42+95 to Rt. Sta.
"	"	"	43+35.
1870	1-27-68	K.P.W.	Added 3 New #1 Gates
1962	4-25-68	R.A.	See C.O. for Revisions.
2221	3-17-69	P.L.E.	Added Detail Rt. Sta. 45+50±
2623	6-3-70	Mr.	Removed New R/W 1969 & Detail Rt. 45+
4494	3-22-76	R.L.R.	FINALIZED.

PROJECT NO.	F-012-1-818
DRAWING NO.	D-12-T-328
SHEET NO.	7 of 22
DRAWN BY	P. Prieto
DATE COMP.	3-27-67
SCALE	1"=20'
CONSULTANT	ENG. CORP OF AMERICA

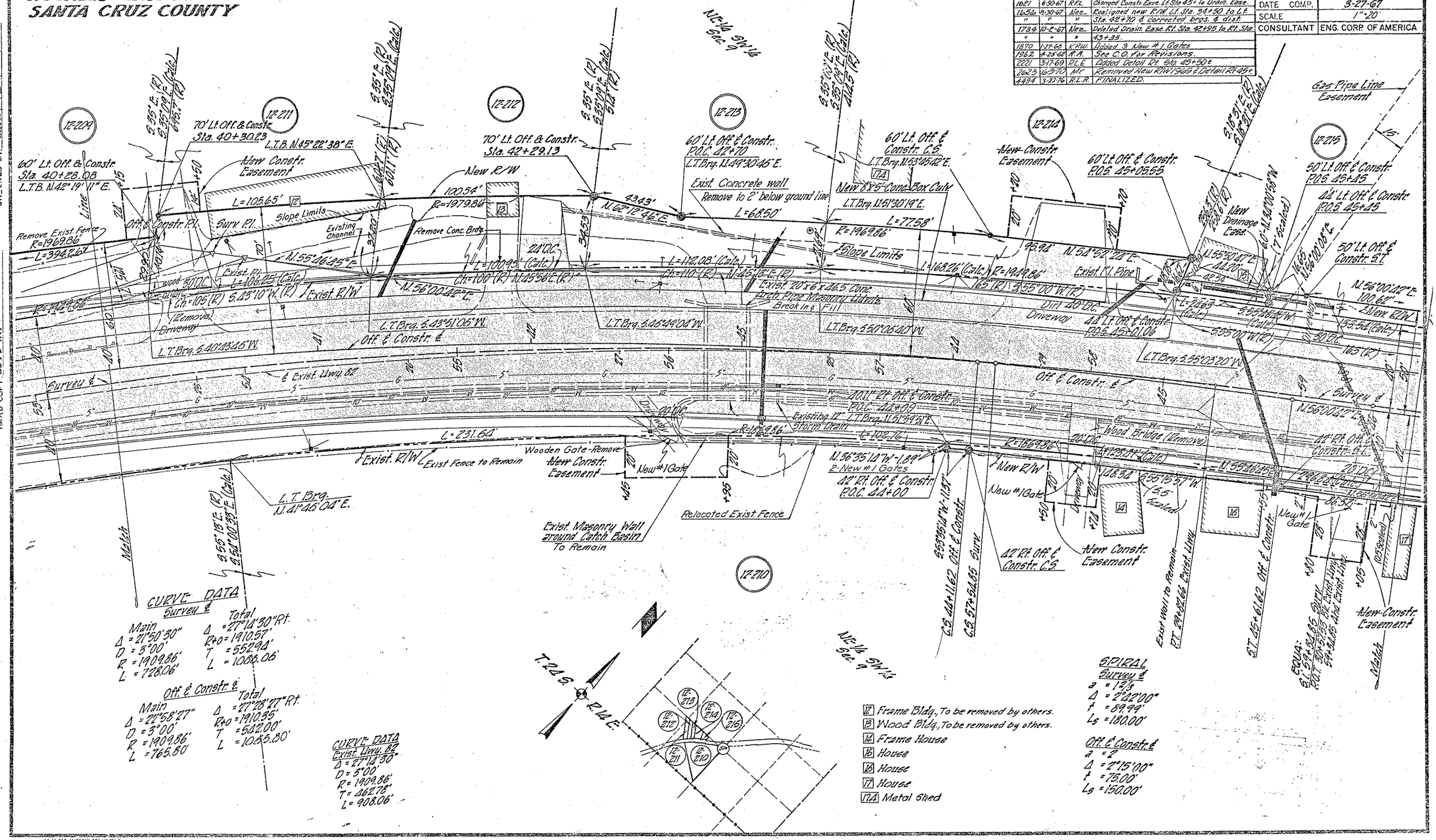

NOGALES - LOWELL HWY.
NOGALES - EAST SEC.
SANTA CRUZ COUNTY

REVISIONS			
C.O.	DATE	BY	DESCRIPTION
4494	3-22-76	R.L.R.	FINALIZED.

REVISIONS			
C.O. No.	DATE	BY	DESCRIPTION
1852	5-11-67	R.F.L.	Revised Constr. Case. Rt. Sta. 46+15±
1734	10-2-67	New	Added new Constr. Ease. Lt. Sta. 51+41 Lt. Sta.
"	"	"	52±' revised R/W Lt. P.O.C. 51+40
1962	4-25-68	R.R.	See C.O. for all revisions

PROJECT NO.	F-012-1-818
DRAWING NO.	D-12-T-322B
SHEET NO.	8 of 22
DRAWN BY	D Prieto
DATE COMP.	3-27-67
SCALE	1" = 20'
CONSULTANT	ENG. CORP. OF AMERICA

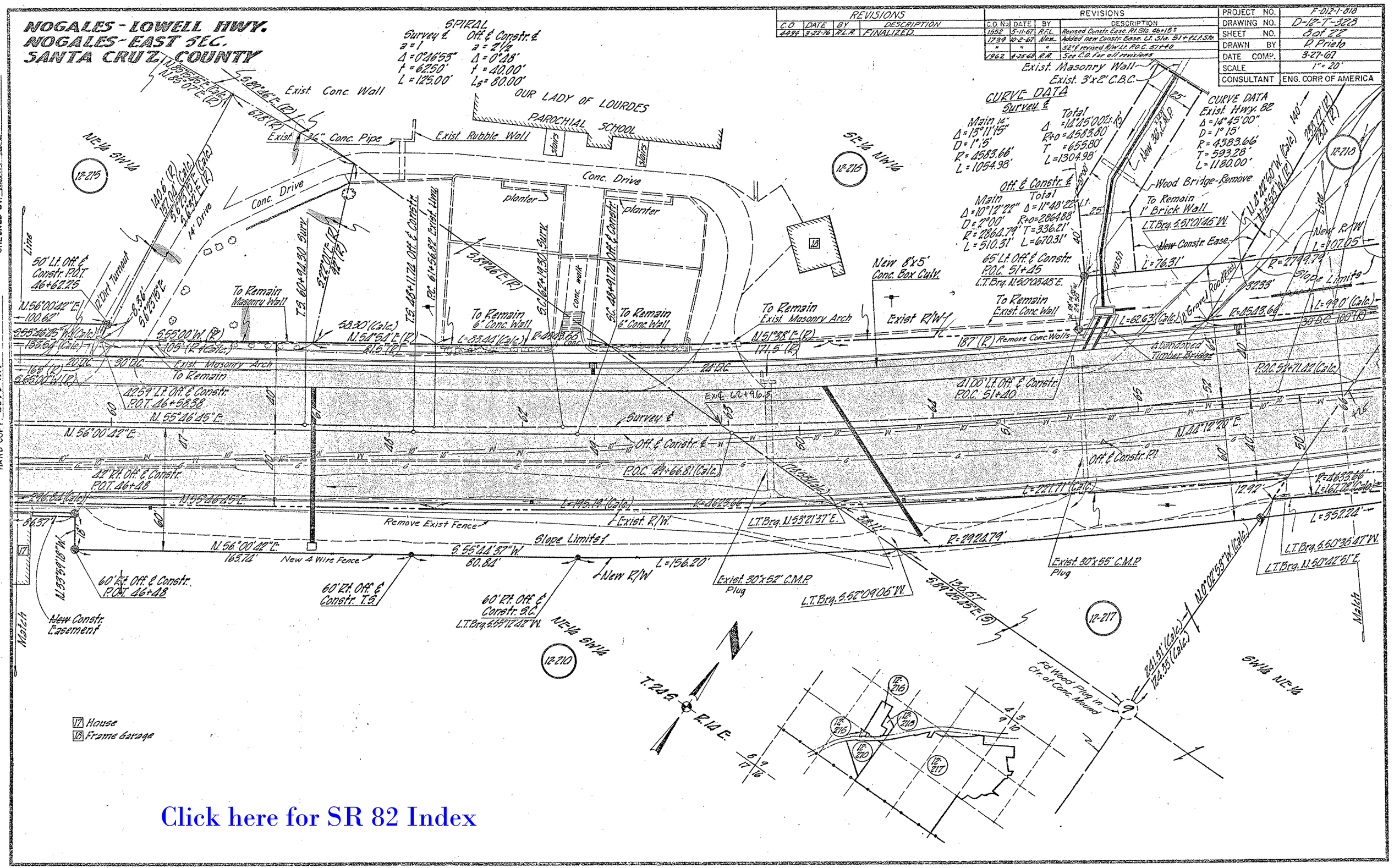

Click here for SR 82 Index

NOGALES - LOWELL HWY.
NOGALES-EAST SEC.
SANTA CRUZ COUNTY

REVISIONS			
C.O. No.	DATE	BY	DESCRIPTION
1552	5-8-67	R.F.L.	Changed Recorded Dist. of 377' to 383.8' Bfwm.
"	"	"	12-219 & 12-220.
1645	6-28-67	J. Nez	Corr. dist. & brg. around Par. 12-219-1.
1734	10-3-67	Nez.	Added new Constr. Ease. Lt. Sta. 52+ .
1870	12-5-68	BUTTE	Added Dep. Curb @ Sta. 54+00 to 55+50
1962	4-25-69	R.A.	See C.O. for Revisions.
4494	3-22-76	R.L.R.	FINALIZED.

PROJECT NO.	F-012-1-818
DRAWING NO.	D-12-T-323
SHEET NO.	9 of 22
DRAWN BY	P. Prieto
DATE COMP.	3-27-67
SCALE	1"=20'
CONSULTANT	ENG. CORP OF AMERICA

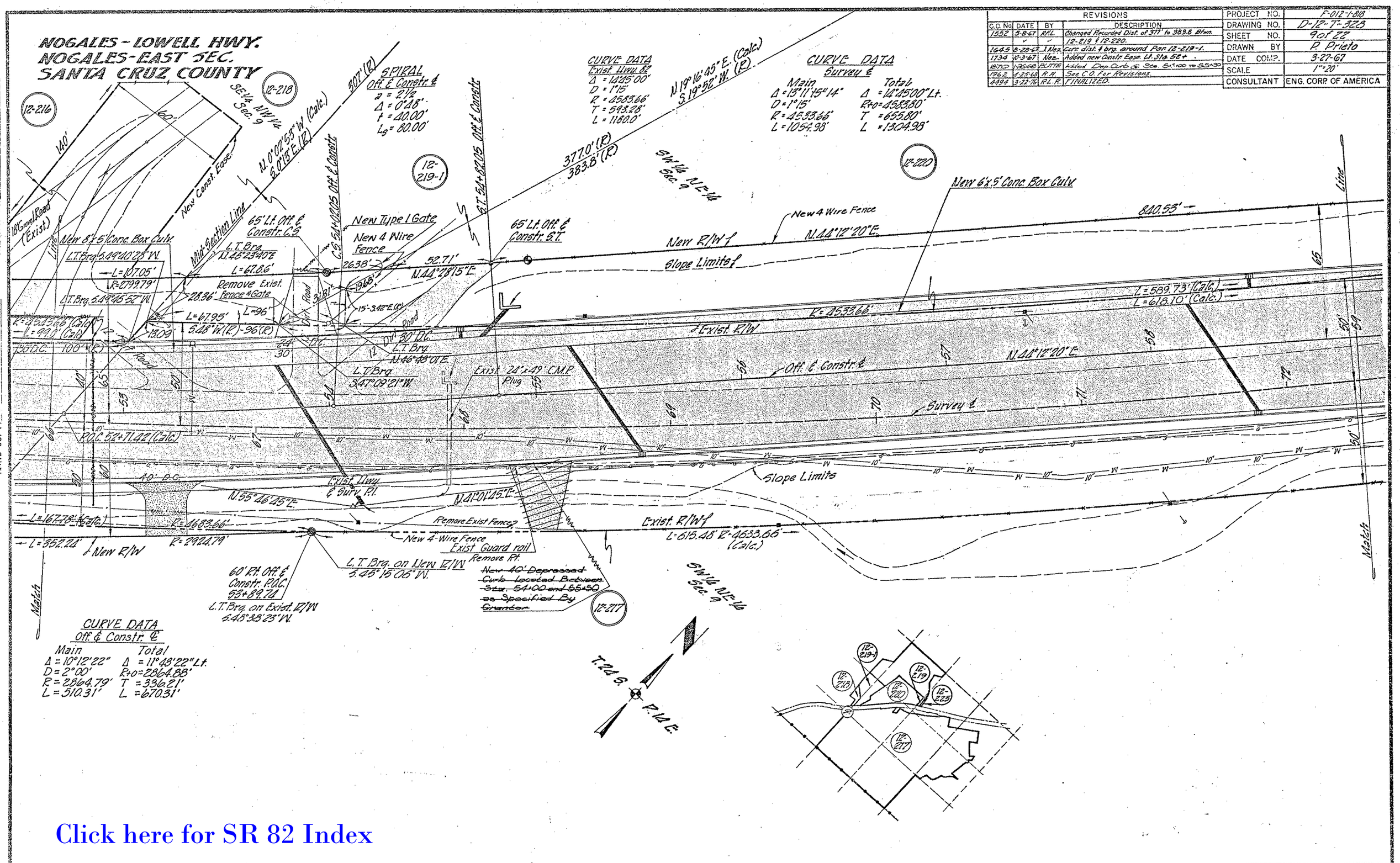

Click here for SR 82 Index

NOGALES - LOWELL HWY.
NOGALES-EAST SEC.
SANTA CRUZ COUNTY

Click here for SR 82 Index

REVISIONS			
C.O. No.	DATE	BY	DESCRIPTION
1645	9-8-67	Nez	Changed dist. & added dist. to N.W. R/W line.
1962	4-25-68	R.R.	See C.O. for Revisions.
2129	12-17-68	EJT	Added addl. Drain. Ease. Rt. sta 62+.
4494	3-22-76	R.L.R.	FINALIZED.

PROJECT NO.	F-012-1-818
DRAWING NO.	D-12-T-323
SHEET NO.	10 of 22
DRAWN BY	P. Prieto
DATE COMP.	3-27-67
SCALE	1"=20'
CONSULTANT	ENG. CORP OF AMERICA

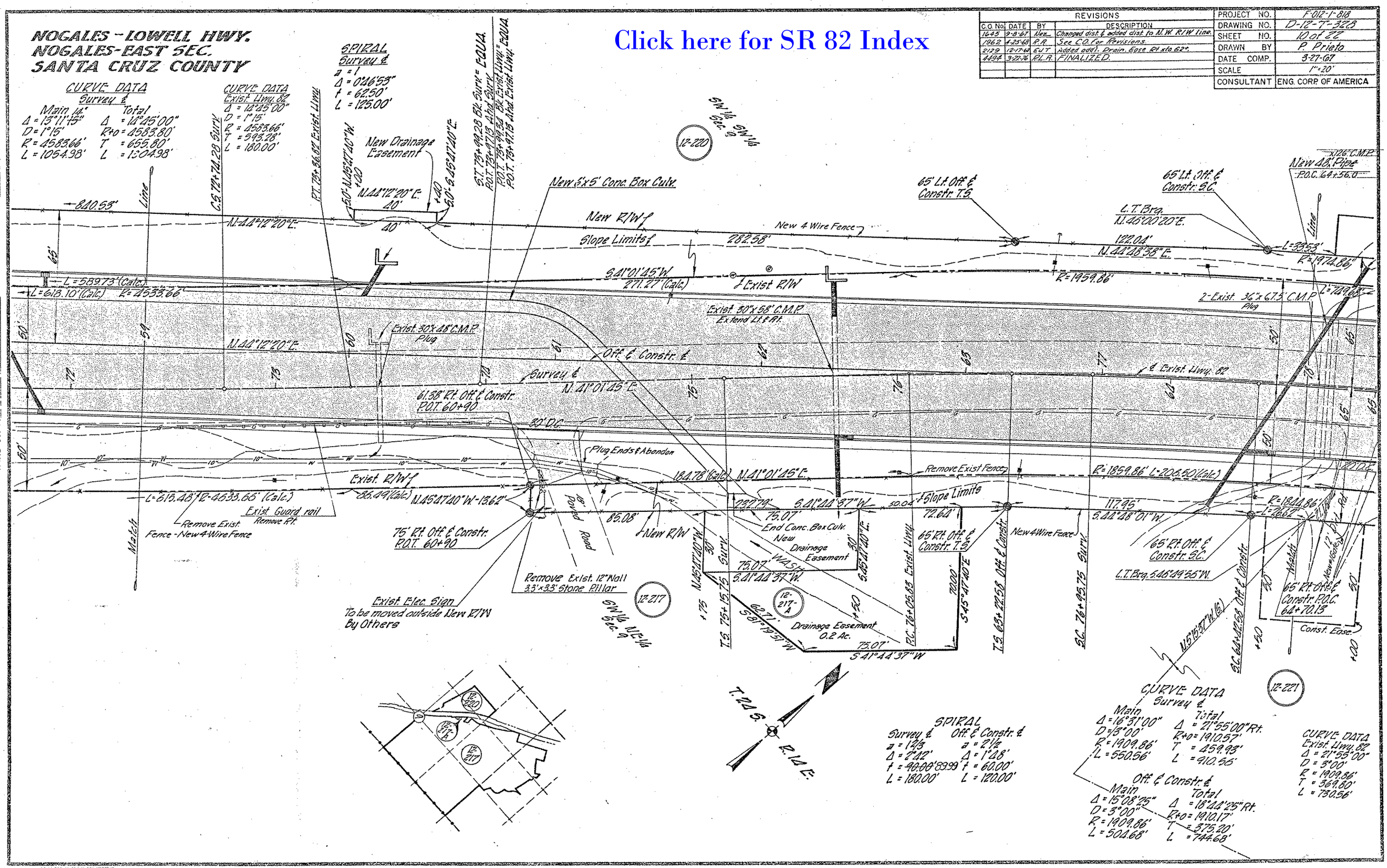

HARD COPY: 82775-M1 CHECKED BY: Nevarez

NOGALES ~ LOWELL HWY.
NOGALES ~ EAST SEC.
SANTA CRUZ COUNTY

REVISIONS			
C.O. No.	DATE	BY	DESCRIPTION
1962	4-25-68	R.A.	See C.O. for Revisions.
1494	3-22-76	P.L.R.	FINALIZED.

PROJECT NO.	F-012-1-818
DRAWING NO.	D-12-T-328
SHEET NO.	11 of 22
DRAWN BY	P. Prieto
DATE COMP.	3-27-67
SCALE	1"=20'
CONSULTANT	ENG. CORP OF AMERICA

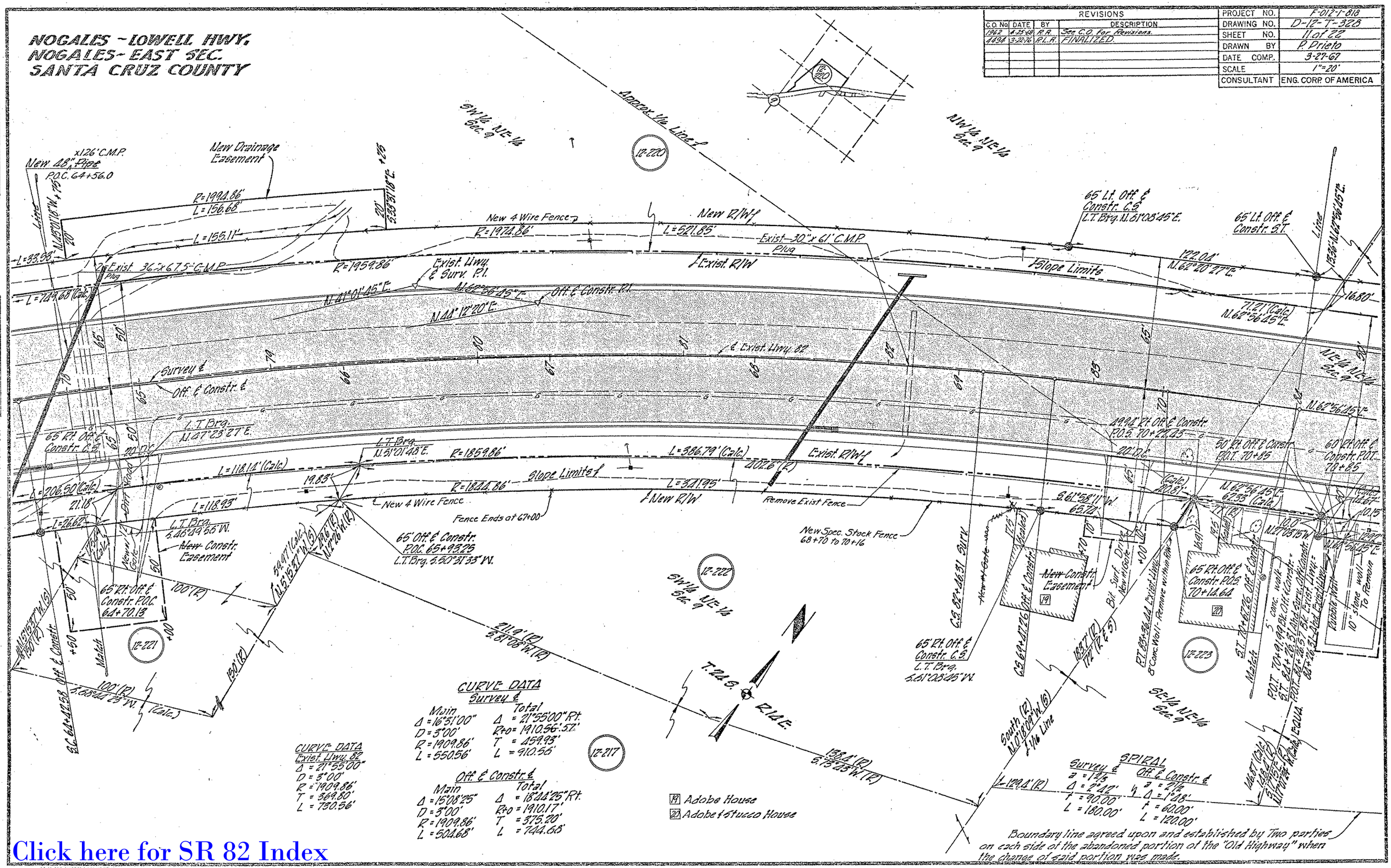

Click here for SR 82 Index

Click here for SR 82 Index

NOGALES - LOWELL HWY.
NOGALES-EAST SEC.
SANTA CRUZ COUNTY

REVISIONS			
C.O. No.	DATE	BY	DESCRIPTION
1552	5-11-67	R.F.L.	Revised Constr. Ease. Rt. Sta 84+56
16083	8-20-67	M. Ross	Shortened Drain Ease. to 40 Rt. Sta.
"	"	"	B.G. Moved L. Line Constr. Ease. to 60 Rt. 84+90
"	"	"	Added Plan 12-222 - 1 Bearings &
"	"	"	Distances.
1944	4-5-68	K.P.W.	Revised Slope Limits Rt. of Sta 87+
1962	4-25-68	R.R.	See C.O. for Revisions.
4138	1-9-74	C.A.P.	Abandoned area as per C.O. & added Note.
4494	3-22-76	R.L.R.	FINALIZED.

PROJECT NO.	F-012-1-818
DRAWING NO.	D-12-T-328
SHEET NO.	12 of 22
DRAWN BY	P. Prieto
DATE COMP.	3-27-67
SCALE	1" = 20'
CONSULTANT	ENG. CORP OF AMERICA

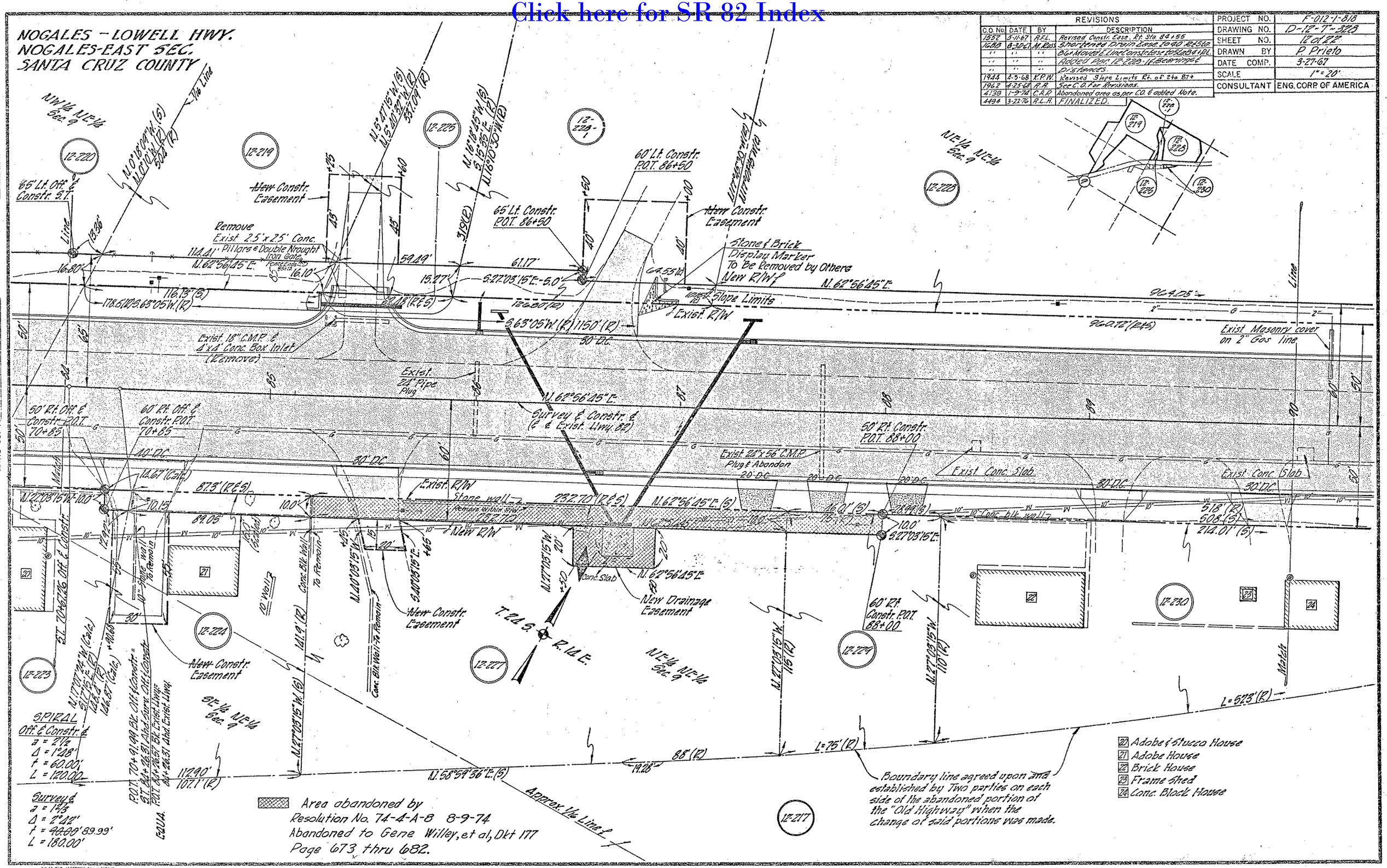

NOGALES ~ LOWELL HWY.
NOGALES - EAST SEC.
SANTA CRUZ COUNTY

Click here for SR 82 Index

REVISIONS			
C.O. No.	DATE	BY	DESCRIPTION
16.08	9-16-68	N.Ross	Changed Elevations & Distances
"	"	"	Plans Have Exist. R/W Lines
"	"	"	Parcel 10.208, Added Parcel
"	"	"	R.208-1 Parcel Insert
1570	1966	BUTTE	Put in Drop Curb & Paved Turnout
1962	4-25-68	R.A.	Added T.O.L. 94+50, Showed Rip Rap as "Dry"
A494	3-21-76	R.L.R.	FINALIZED.

PROJECT NO.	F-012-1-818
DRAWING NO.	D-12-T-328
SHEET NO.	13 of 22
DRAWN BY	P. Prieto
DATE COMP.	3-27-67
SCALE	1" = 20'
CONSULTANT	ENG. CORP OF AMERICA

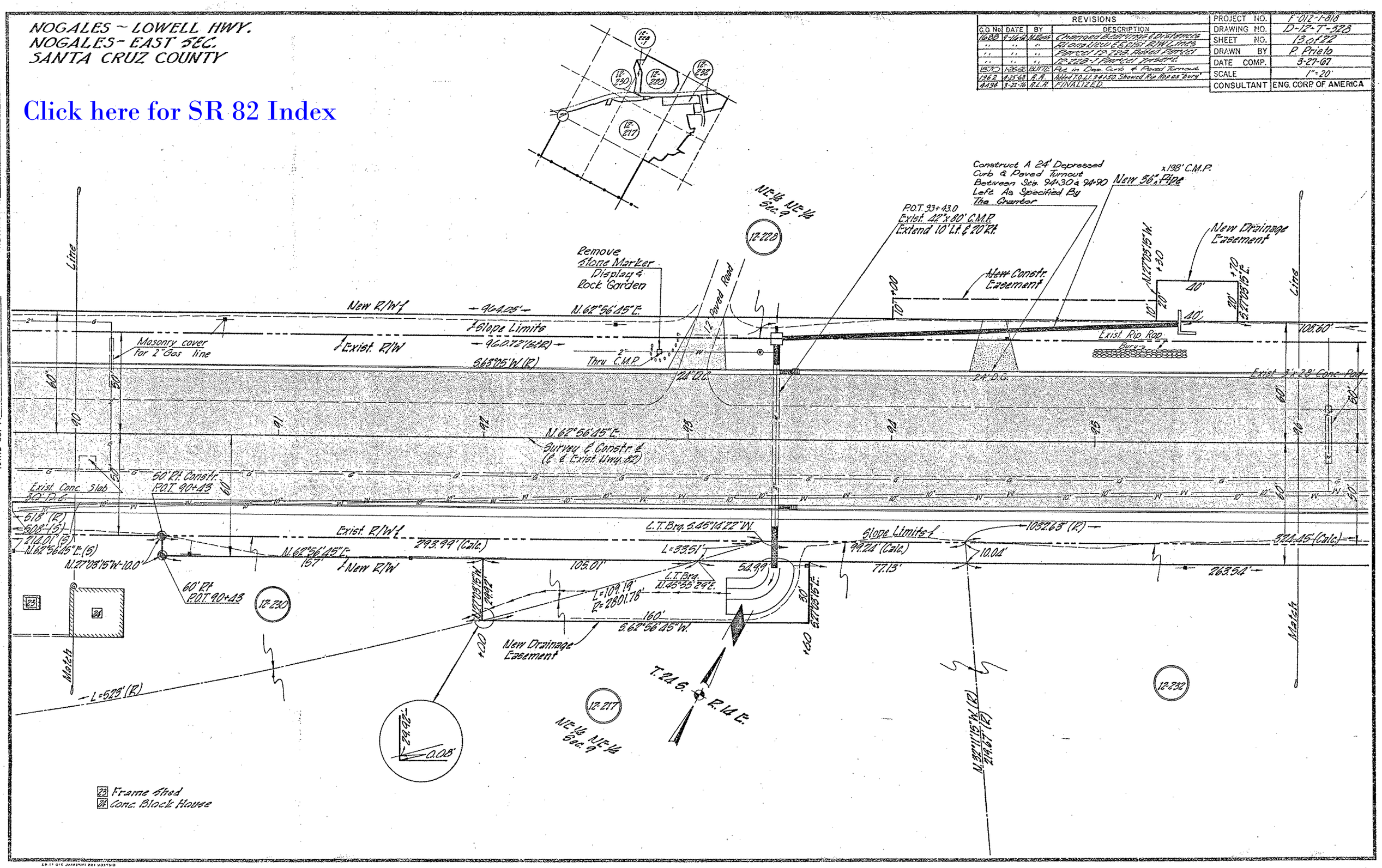

HARD COPY 62775-M1 CHECKED BY

NOGALES - LOWELL HWY.
NOGALES - EAST SEC.
SANTA CRUZ COUNTY

REVISIONS			
C.O. No.	DATE	BY	DESCRIPTION
1453	9-16-68	M.Pena	Changed Discontinuous Alignment
"	"	"	Usual & Exist. R/W Per 12.228
"	"	"	Added Parcels 12.231 & Per Sec. 12
1570	1-20-69	J.L.H.	ADDED A NOTE RELATING TO THE CONSTR. OF EXT. SR 82 TURNOUT SOUTHEAST OF NOGALES
1962	4-23-69	R.R.	See C.O. for Revisions.
4494	3-22-70	R.L.R.	FINALIZED.

PROJECT NO.	F-012-1-618
DRAWING NO.	D-12-T-328
SHEET NO.	14 of 22
DRAWN BY	P. Prieto
DATE COMP.	3-27-67
SCALE	1"=20'
CONSULTANT	ENG. CORP OF AMERICA

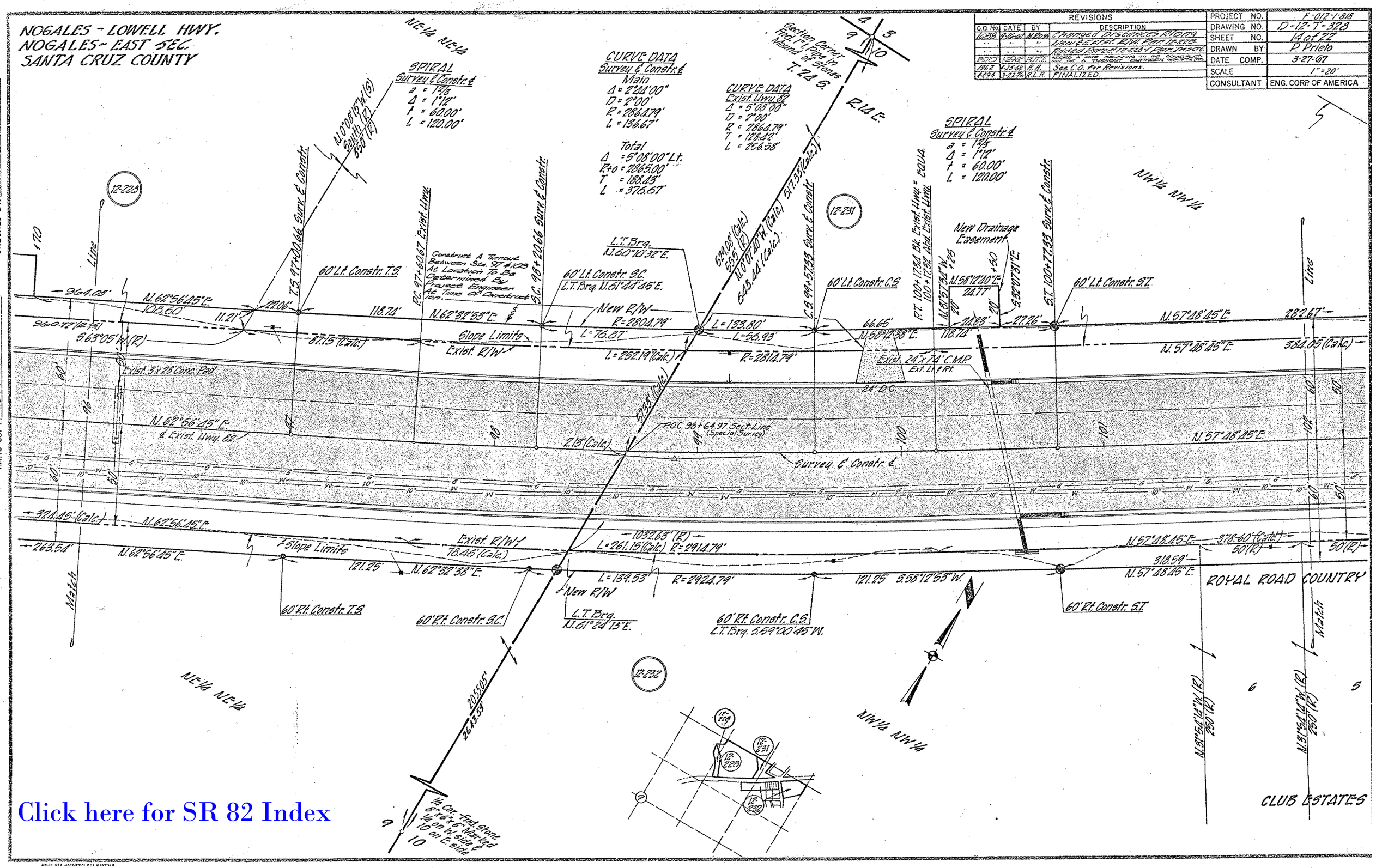

Click here for SR 82 Index

HARD COPY. 02795-N11 Special Survey Sfts. 11, 12 & 14 CHECKED BY.

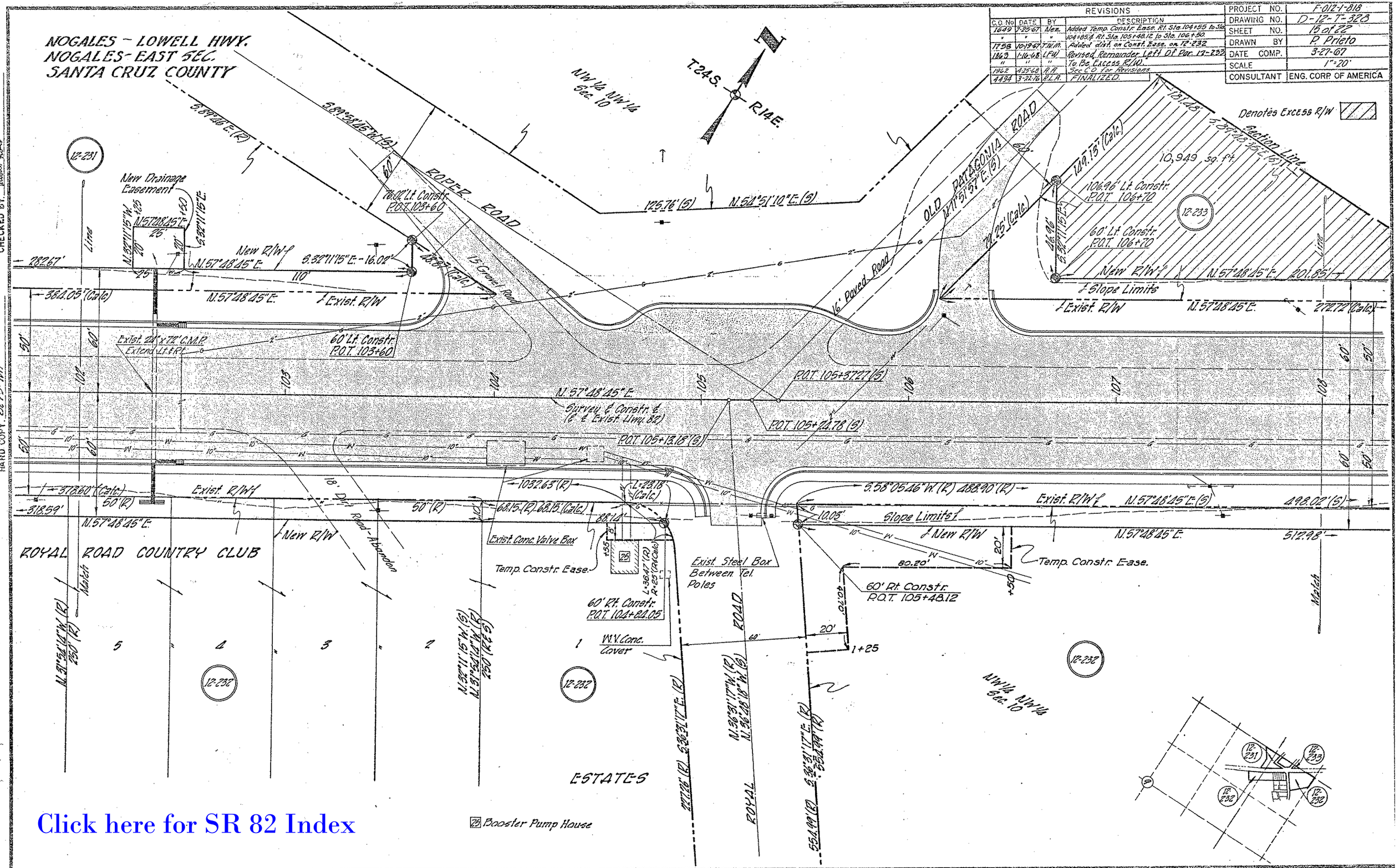
NOGALES - LOWELL HWY.
NOGALES - EAST SEC.
SANTA CRUZ COUNTY
REVISIONS
C.O. No | DATE | BY | DESCRIPTION
1649 | 7-25-67 | Nez. | Added Temp. Constr. Ease. Rt. Sta. 104+55 to Sta. 104+85 & Rt. Sta. 105+48.12 to Sta. 106+50.
1758 | 10-19-67 | T.W.M. | Added dist. on Const. Ease. on 12-232.
1863 | 1-16-68 | L.F.W. | Revised Remainder Left Of Par. 12-233 To Be Excess R/W.
1962 | 4-25-68 | R.A. | See C.O. for Revisions.
4494 | 3-22-76 | R.L.A. | FINALIZED.
PROJECT NO. F-012-1-818
DRAWING NO. D-12-T-328
SHEET NO. 15 of 22
DRAWN BY P. Prieto
DATE COMP. 3-27-67
SCALE 1"=20'
CONSULTANT ENG. CORP. OF AMERICA
Denotes Excess R/W
T.24S.
R.14E.
NW 1/4 NW 1/4 Sec. 10
ROPER ROAD
OLD PATAGONIA ROAD
16' Paved Road
15' Gravel Road
New Drainage Easement
New R/W
Exist. R/W
Slope Limits
Section Line
10,949 sq. ft.
Exist. 24" x 72' C.M.P. Extend Lt. & Rt.
60' Lt. Constr. P.O.T. 103+60
76.02' Lt. Constr. P.O.T. 103+60
106.96' Lt. Constr. P.O.T. 106+70
60' Lt. Constr. P.O.T. 106+70
P.O.T. 105+37.27 (S)
P.O.T. 105+24.78 (S)
P.O.T. 105+13.18 (S)
Survey & Constr. ℄ (℄ & Exist. Hwy. 82)
Exist. Conc. Valve Box
Temp. Constr. Ease.
Exist. Steel Box Between Tel. Poles
60' Rt. Constr. P.O.T. 104+84.05
60' Rt. Constr. P.O.T. 105+48.12
W.V. Conc. Cover
18' Dirt Road - Abandon
ROYAL ROAD COUNTRY CLUB
ESTATES
ROYAL ROAD
NW 1/4 NW 1/4 Sec. 10
Booster Pump House
Special Survey Shts. 17, 18 & 19
HARD COPY 6275-M1
CHECKED BY
Click here for SR 82 Index

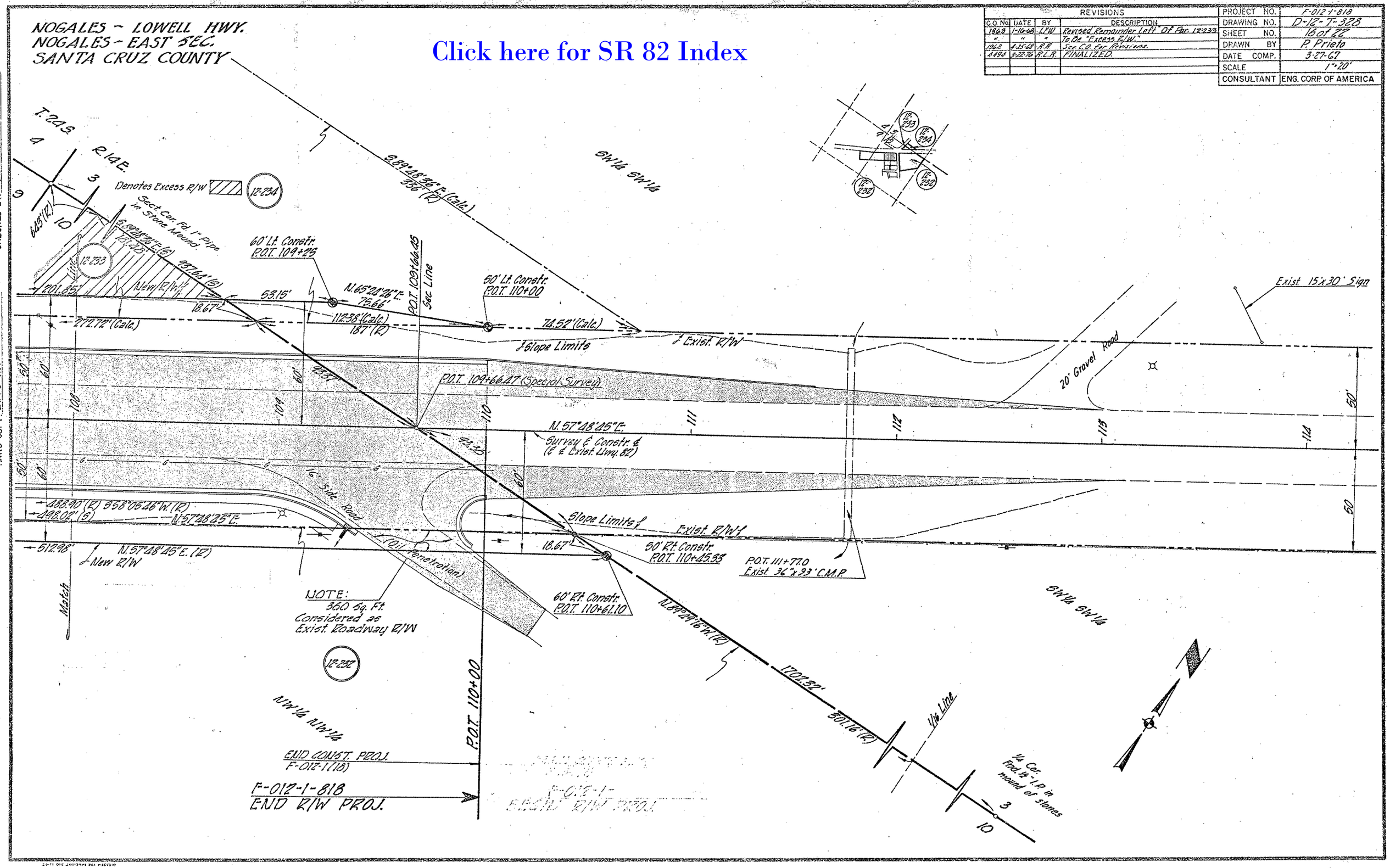

HARD COPY 62275-M1 "Special Plan Map Illustrations"

CHECKED BY: Morris Tabor

NOGALES-LOWELL HWY.
NOGALES EAST
SANTA CRUZ COUNTY

Click here for SR 82 Index

REVISIONS			
C.O. No.	DATE	BY	DESCRIPTION
1352	5-11-67	R.F.L.	Revised R/W Lt. 24+45 to 28+00
"	"	"	Added New Slope Ease. Lt. 26+50±
"	5-15-67	"	Added New Drainage Ease. Lt. 55+00±
1656	8-31-67	Nez.	Realigned new R/W Lt. Sta. 34+ to Lt. Sta. 56+
1862	4-25-68	R.R.	See C.O. for Revisions.
4694	3-27-76	R.L.R.	FINALIZED.

PROJECT NO.	F-012-1-818
DRAWING NO.	D-12-T-328
SHEET NO.	17 of 22
DRAWN BY	J.G.
DATE COMP.	3-13-67
SCALE	1"=100'
CONSULTANT	ENG. CORP. OF AMERICA

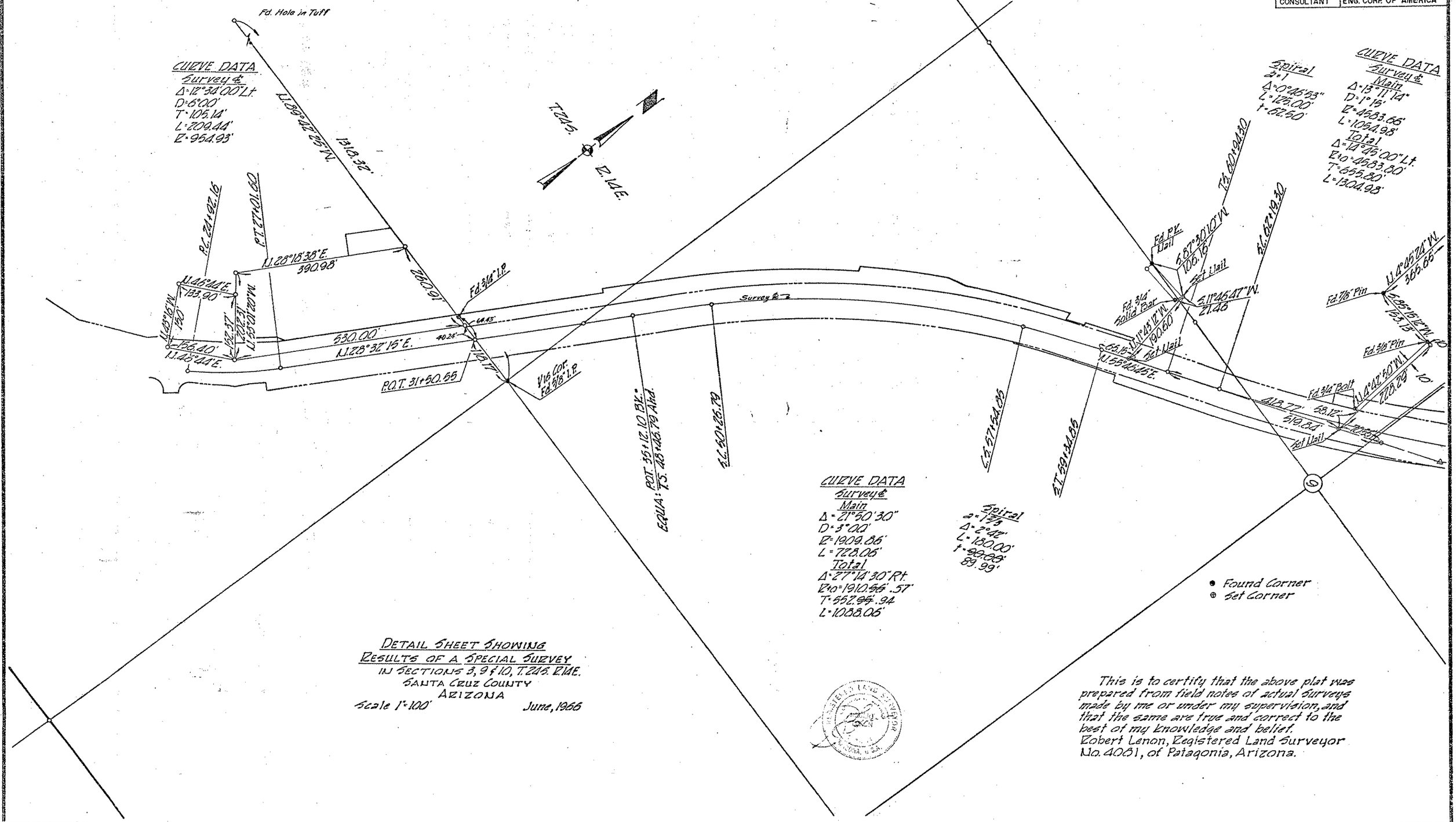

DETAIL SHEET SHOWING
RESULTS OF A SPECIAL SURVEY
IN SECTIONS 3, 9 & 10, T.24S. R.14E.
SANTA CRUZ COUNTY
ARIZONA

Scale 1"=100' June, 1966

This is to certify that the above plat was prepared from field notes of actual surveys made by me or under my supervision, and that the same are true and correct to the best of my knowledge and belief.
Robert Lenon, Registered Land Surveyor No. 4061, of Patagonia, Arizona.

CHECKED BY

HARD COPY

NOGALES-LOWELL HWY.
NOGALES EAST
SANTA CRUZ COUNTY

REVISIONS			
C.O. No	DATE	BY	DESCRIPTION
16,88	8-30-61	M.Ross	Shortens Drain Line to 40'Rt. Sta. Blot
1962	4-25-68	R.R.	Changed C.S. 72+74.30 to 74.20 E S.T.
"	"	"	73+99.30 to +99.28 Rt. to in Sum Total
"	"	"	Curve data from 1910.56' to 1910.57'
4138	1-9-75	C.R.P.	Abandoned area as per C.O. sta. 87+00±
4494	3-22-76	R.L.R.	FINALIZED

PROJECT NO.	F-012-1-818
DRAWING NO.	D-12-T-328
SHEET NO.	18 of 22
DRAWN BY	J.G.
DATE COMP.	3-13-67
SCALE	1"=100'
CONSULTANT	ENG. CORP. OF AMERICA

CHECKED BY. Thomas Tagg

HARD COPY

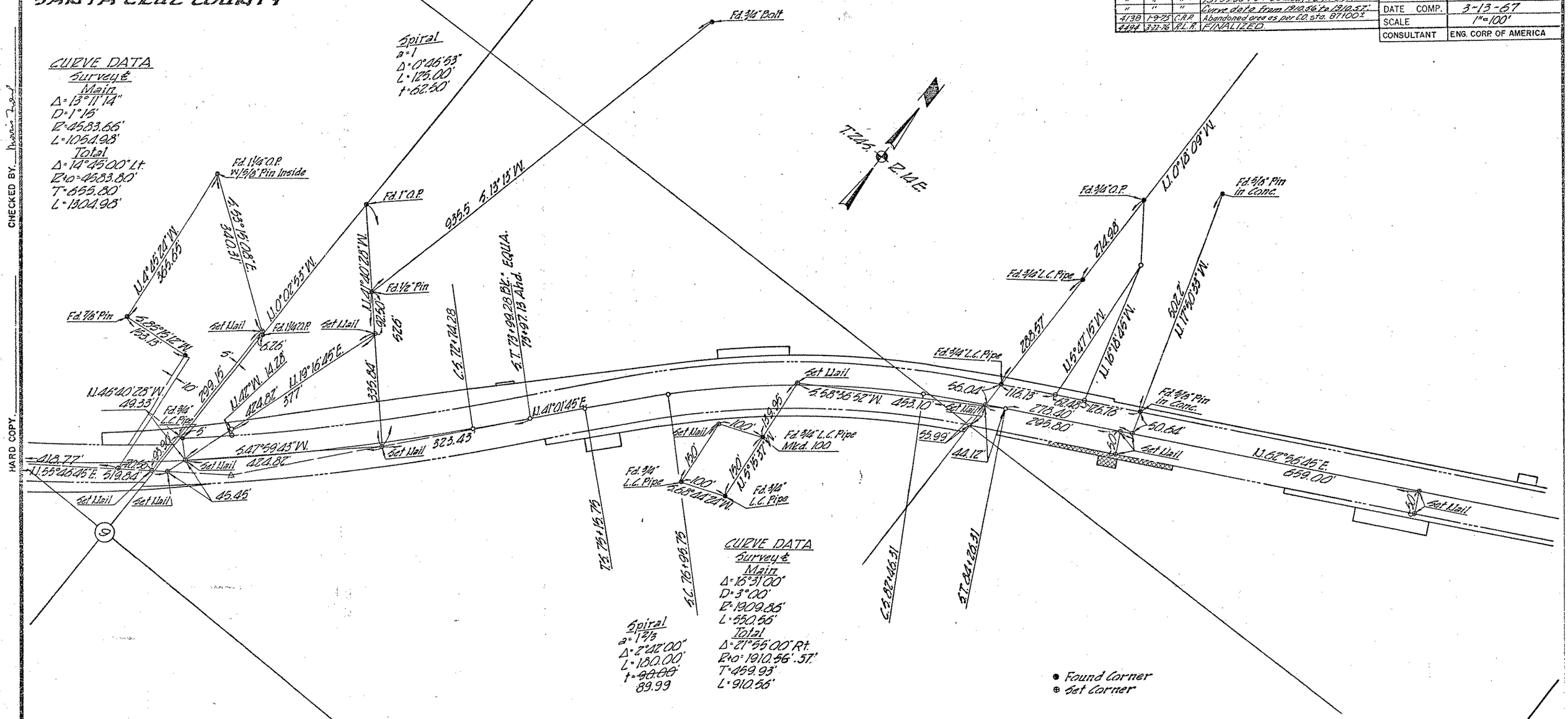

This is to certify that the above plat was prepared from field notes of actual surveys made by me or under my supervision, and that the same are true and correct to the best of my knowledge and belief.
Robert Lenon, Registered Land Surveyor No. 4081, of Patagonia, Arizona.

Click here for SR 82 Index

NOGALES-LOWELL HWY.
NOGALES EAST
SANTA CRUZ COUNTY

Click here for SR 82 Index

REVISIONS			
C.O. No.	DATE	BY	DESCRIPTION
1967	4-25-68	R.R.	Added 20'x25' D.E. Lt. 100± & Changed
"	"	"	S.C. 98+20.86 to + 20.66. also added
"	"	"	D.E. of Sta. 102± on Lt.
4494	3-22-76	R.L.R.	FINALIZED.

PROJECT NO.	F-012-1-818
DRAWING NO.	D-12-T-328
SHEET NO.	19 of 22
DRAWN BY	J.G.
DATE COMP.	3-13-67
SCALE	1"=100'
CONSULTANT	ENG. CORP. OF AMERICA

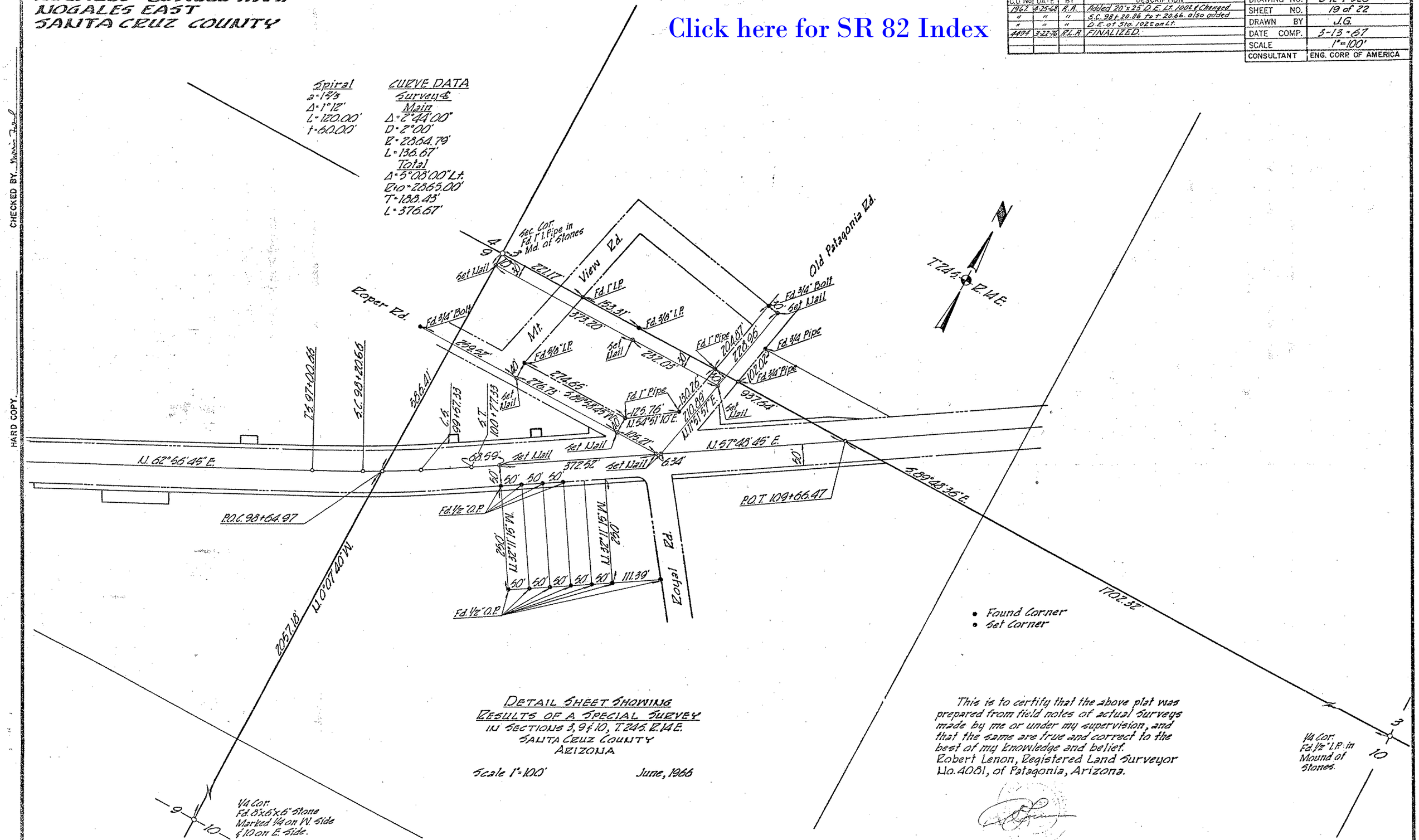

DETAIL SHEET SHOWING
RESULTS OF A SPECIAL SURVEY
IN SECTIONS 3, 9 & 10, T.24S. R.14E.
SANTA CRUZ COUNTY
ARIZONA

Scale 1"=100' June, 1966

This is to certify that the above plat was prepared from field notes of actual surveys made by me or under my supervision, and that the same are true and correct to the best of my knowledge and belief.
Robert Lenon, Registered Land Surveyor No. 4081, of Patagonia, Arizona.

CHECKED BY. Marvin Fogel
HARD COPY.