

STATE OF ARIZONA
STATE HIGHWAY DEPARTMENT

RIGHT OF WAY PLAN OF THE
NOGALES-LOWELL
STATE HIGHWAY
PROJECT NO. F-012-1-813
SANTA CRUZ
COUNTY

Loc Aug F0121 * 13
Map # 12-317

FED. ROAD DIV. NO.	STATE	PROJECT NO.	SHEET NO.	TOTAL SHEETS
7	ARIZ.	F-012-1-813	1	13

RIGHT OF WAY MAP NO. D-12-T-317

ALIGNMENT, RIGHT OF WAY, AND CONTROL OF ACCESS APPROVED IN ACCORDANCE WITH HIGHWAY PLANS.
SHEET 1 THRU 10
DATE Apr 1, 1965 [signature] ASSISTANT STATE ENGINEER
APPROVED IN ACCORDANCE WITH RESOLUTION DATED: MARCH 12, 1965, MINUTES OF THE ARIZONA HIGHWAY COMMISION RES. NO.: 65-22

A.F.E. NO. 82001

ALIGNMENT AND R/W APPROVED AS DELINEATED ON SHEETS 5 & 9
DATE Feb 10, 1965 [signature] ASSISTANT STATE ENGINEER
APPROVED IN ACCORDANCE WITH RESOLUTION DATED: MARCH 12, 1965, MINUTES OF THE ARIZONA HIGHWAY COMMISSION RES. NO. 65-22

RW/PLANS FILE SET

Click here for SR 82 Index

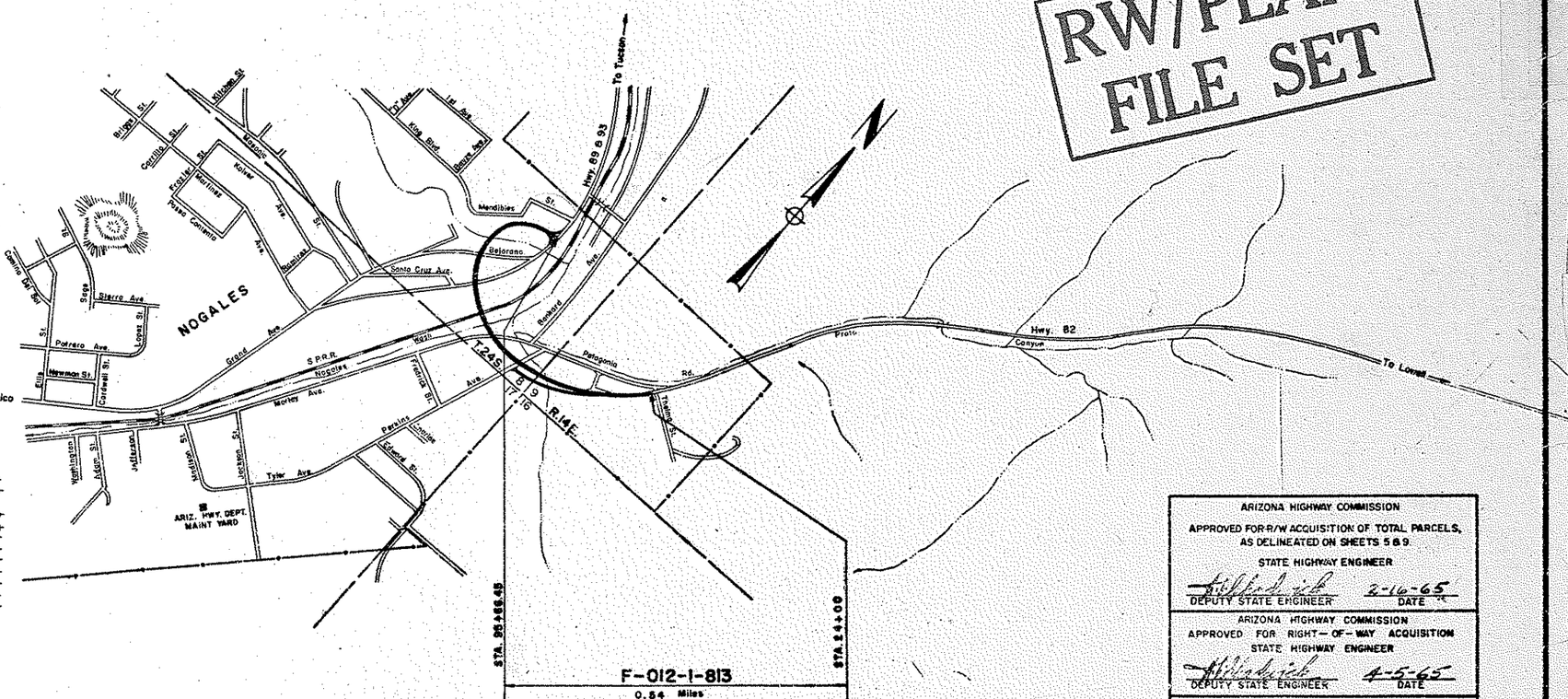

CONVENTIONAL SIGNS

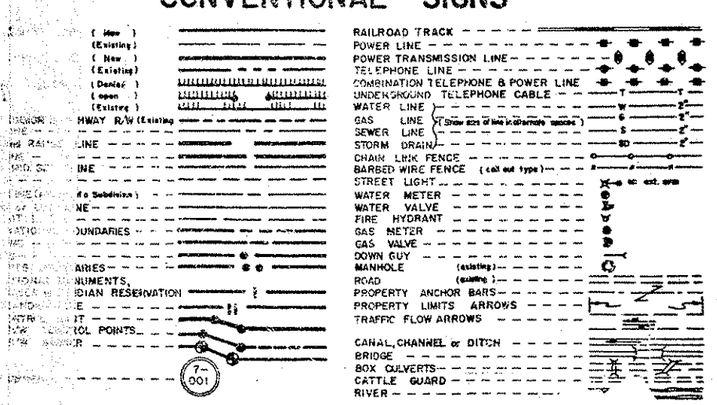

ARIZONA HIGHWAY COMMISSION
APPROVED FOR R/W ACQUISITION OF TOTAL PARCELS, AS DELINEATED ON SHEETS 5 & 9.
STATE HIGHWAY ENGINEER
[signature] 2-16-65
DEPUTY STATE ENGINEER DATE

ARIZONA HIGHWAY COMMISSION
APPROVED FOR RIGHT-OF-WAY ACQUISITION
STATE HIGHWAY ENGINEER
[signature] 4-5-65
DEPUTY STATE ENGINEER DATE

DEPARTMENT OF COMMERCE
BUREAU OF PUBLIC ROADS
APPROVED:
DIVISION ENGINEER DATE

NOGALES-LOWELL HWY
NOGALES STREETS
SANTA CRUZ COUNTY

Click here for SR 82 Index

REVISIONS			
C.O. No.	DATE	BY	DESCRIPTION
[illegible]	[illegible]	[illegible]	[illegible]
[illegible]	[illegible]	FMO	Added Area Required, Parcel 12-026
[illegible]	[illegible]	RCM	Deleted 12-030 & Lot Lot is into 12-031
[illegible]	[illegible]	[illegible]	Deleted 12-027 & Added Alos
7969	3-30-66	[illegible]	Added Parcel 12-027-A
7969	5-17-66	[illegible]	Corr. Title on 12-027-A

PROJECT NO.	F-012-1-813
DRAWING NO.	D-12-T-317
SHEET NO.	2 OF 13
DRAWN BY	J.C.
DATE COMP.	MAY 10 1965
SCALE	1" = 50'
CONSULTANT	ENG. CORP. OF AMERICA

OWNERSHIP RECORD

ACQ RECORD

PARCEL NUMBER	OWNER	DESCRIPTION	TOTAL AREA	AREA REQUIRED GROSS INCLUDING EXISTING R/W	AREA REQUIRED NET EXCLUDING EXISTING R/W	EASEMENT AREA	REMAINDER LEFT	REMAINDER RIGHT	SHEET NUMBER	COMM APPL.	TYPE & DATE OF INSTRU.	RECORDED DATE	RECORDED BK	RECORDED PG.
12-005	Ernie E. & Betty Ann Burrus	Pt. Lots 9 & 10 Blk. 106 Northern Add'n.	12,180 Sq.Ft.	2599 Sq. Ft.	2599 Sq.Ft			9581	5 & 8	11-30-65	W.D. 10-26-65	12-22-65	65	249-50
12-007	Southern Pacific R.R.	Pt. SE1/4 SE1/4 Sec. 8 T. 24 S. R. 14 E.	Unknown		1080		Unknown	Unknown	"	12-13-66	Esm't. 9-23-65	NOT	RECORDED.	
		Pt. SE1/4 SE1/4 Sec. 8 T. 24 S. R. 14 E. & Pt. Lot 7, Blk. 106, Northern Add'n.			17,068				5, 6 & 8					
12-008	Frank & Eugenia Baranowski	So. 6' Lot 4, Pt. Lot 6, Pt. Lot 50, Mendibles Sub, Being Pt. Blk. 108 North. Add'n	50,307	44,324	44,324		5983		5 & 8	4-8-66	F.O.C. 6-8-66	12-7-67	74	434-35
12-009	Stephen H. & Flora M. Simpson	E. 40' of Lot 10, Mendibles Sub, Being Pt. Blk 108 Northern Add'n.	3421	3421	3421				"	1-19-68	F.O.C. 2-19-68	3-13-68	88	425-27
12-010	Louis & Maria Louisa Soto	W. 10' Lot 10 & Lot 11, Mendibles Sub. Being Pt. Blk. 108 Northern Add'n.	6000	6000	6000				"	8-26-65	W.D. 7-27-65	10-11-65	63	493
12-011	Marie D. Driver	Lot 12 Mend. Sub., Pt. Blk 108 North. Add'n	3770	3770	3770				"	8-26-65	W.D. 7-27-65	10-8-65	63	463
12-012	Lewis W. & Catalina M.E. Daniels	Pt. Lot 50, " " "	19,185	19,185	19,185				"	1-19-68	F.O.C. 1-31-68	2-16-68	88	32-34
12-013	Christina M. Del Monte	Lot 13, " " "	5000	5000	5000				"	2-21-68	W.D. 12-28-67	3-15-68	88	531
12-014	Porfirio P. & Delfina N. Mendoza	Pt. Lot 14, " " "	4330	4330	4330				"	12-22-67	F.O.C. 12-28-67	1-9-68	86	637-39
12-015	Ezequiel & Cruz Bajarano	Pt. Lot 14, " " "	2870	2870	2870				"	1-19-68	F.O.C. 3-7-68	3-19-68	88	592-94
12-016	Jose & Juana Miranda	Pt. Lot 50, " " "	39,281	39,281	39,281				"	1-19-68	F.O.C. 6-10-68	6-25-68	91	665-67
12-017	Joaquin & Virginia Bajarano	Pt. Lot 14, " " "	4800	4800	4800				"	1-19-68	F.O.C. 1-30-68	2-16-68	88	29-31
12-018	Guadalupe Espinosa & Natalio Morano	Lot 15 " " "	6000	6000	6000				"	11-5-65	W.D. 9-30-65	12-3-65	64	625
12-019	Michael & Elizabeth Trickey Shestko	Lot 16 " " "	5000	5000	5000				"	10-22-65	W.D. 9-30-65	11-10-65	64	194
12-020	Hong Cheow Way	Lots 17 & 18, " " "	10,000	10,000	10,000				"	1-19-68	F.O.C. 3-7-68	3-18-68	88	595-97
12-021	~~State of Arizona~~ Board of Supv. Santa Cruz Cty.	Pt. Lot 50, " " "	36,657	6357	6357			30,300	"	11-5-65	DEED 10-6-65	11-22-65	64	353-54
12-022	Leonor Cortinas	Lot 19, " " "	5000	5000	5000				"	11-5-65	W.D. 9-30-65	12-1-65	64	600
12-023	Robinsons Economy Hardware Store Inc	Pt. Lot 5, Blk. 106, Northern Add'n.	6298	128	128			6170	"	4-14-67	F.O.C. 6-16-67	7-14-67	80	481-83
12-024	Concepcion Orozco Chavez et al	Pt. Lot 6, " " "	27,506	21,232	21,232			6274	"	11-5-65	W.D. 9-8-65	12-1-65	64	590-91
12-025	Donald E. & Doris H. Smith	Pt. Lot 7, " " "	11,886	7223	7223		4663		"	1-19-68	F.O.C. 3-13-68	4-9-68	89	303-06
12-026	The Roman Catholic Church, Diocese of Tucson	Pt. Lot 7, " " "	23,868	9101	9101		12,128	2639	5, 8 & 10	8-5-66	W.D. 4-8-66	9-23-66	71	299-303
12-027	Anna Goll Wright	Lots 25 thru 28 & 30 thru 41, Silver Bell Pl. & Pt. Aband. North Ave.	80,491	8135	4238		81,835	50,521	6	1-7-66	W.D. 12-20-65	2-1-66	66	82-83
* 12-028	Mike & Mary Levy	Lots 17, 18, 19 & 20, Silver Bell Pl. & Pt. Aband. North Ave.	22,218	7496	7496			14,722	"	11-30-65	W.D. 10-26-65	12-15-65	65	195-96
* 12-029	Elsa Fleischer Schrader	Lots 21, 22, 23 & 24, Silver Bell Pl.	19,719	14,133	14,133		3351	235	"	6-7-68	F.O.C. 8-19-68	9-9-68	94	292-94
DELETED 11/16/65 12-030		Lot 6, Berry Sub.	6516	1188	1188			5328	"					
12-031	J.H. Barbee et al	Pt. Blk. 105, Northern Addn. (SE1/4 SE1/4 Sec. 8) & Pt. Lot 35, Walnut Grove Tract.	21,842	21,842	21,842				6 & 7	4-5-68	DEED 3-8-68	5-3-68	90	397-9
	12-027A	Anna Goll WRIGHT	Lot 27, Pt. of Lot 26 & Pt. of Aband. North Ave. Silver Bell Place	16356*	8238*	8238*	15000*	10118* 8238*	6	6-17-68	W.D. 5-31-68	8-6-68	93	192-9

* Includes Excess R/W to be used for NOGALES MAINT. CAMP.

(Sheet 1 of 2)

NOGALES-LOWELL HWY.
NOGALES STREETS
SANTA CRUZ COUNTY

Click here for SR 82 Index

REVISIONS			
C.O. No.	DATE	BY	DESCRIPTION
198	9-9-66	F.M.B.	Deleted Parcel 12-032-1, Revised Parcel 12-035
979	12-8-66	R.C.M.	Rev. Gross, Net & Rem. 12-043.
1231	9/16/66	J.G.	Deleted Parcels 12-045 thru 12-049, 12-044 thru 12-050
			Added Parcels 12-025-A, 12-025-1, 12-025-2
			Revised Total Sheets

PROJECT NO.	F-012-1-813
DRAWING NO.	D-12-T-317
SHEET NO.	3 OF 13
DRAWN BY	J. G.
DATE COMP.	MAR 26 1965
SCALE	1" = 50'
CONSULTANT	ENG. CORP OF AMERICA

OWNERSHIP RECORD

PARCEL NUMBER	OWNER	DESCRIPTION	TOTAL AREA	AREA REQUIRED: GROSS INCLUDING EXISTING R/W	AREA REQUIRED: NET EXCLUDING EXISTING R/W	EASEMENT AREA	REMAINDER: LEFT	REMAINDER: RIGHT	SHEET NUMBER	COMM APPL	ACQ. RECORD: TYPE & DATE OF INSTRU.	RECORDED: DATE	RECORDED: BK	RECORDED: PG
12-032	James J. & Henrietta M. Hule	Pt. Blk. 105, Northern Addn. (SE 1/4 SE 1/4 Sec. 8) & Lot 31 Walnut Grove Tract.	7903	537	537		7366		7 & 9	3-19-68	F.O.C. 5-8-68	6-25-68	91	660-662
12-033	John M. Summly	Pt. Lot 38, Lots 39 thru 53, Pt. Lots 54, 55 & 56, Walnut Grove Tract & Pt. SW 1/4 SW 1/4 Sec. 9, T.24S. R.14E.	433,732	154,927	154,927			278,805	"	10-29-68	F.O.C. 1-19-69	1-29-69	98	445-447
12-034	Eduardo F. & Paz M. Norzagaray	Lot 32 & Pt. Lots 55 & 56 Walnut Grove Tract	10,331	2831	2831		7500		"	4-5-68	W.D. 3-7-68	4-23-68	90	5-6
12-035	William J. MacGregor	Pt. Blk. 105, Northern Addn. (SE 1/4 SE 1/4 Sec. 8), Lot 35 & Pt. Lots 55 & 56 Walnut Grove Tract.	~~34,713~~ 26,686	~~17,213~~ 19,186	~~17,213~~ 19,186		7500		"	11-30-65	W.D. 10-15-65	1-10-66	65	507-508
12-036	Richard A. Myers	Lots 34, 35, 36 & Pt. Lot 55, Walnut Grove Tract.	24,020	2664	2664		21,356		"	1-31-68	F.O.C. 3-11-68	4-4-68	89	300-302
12-037	George O. & Hilaria Esther Horrall. (George O. Horrall, deceased)	Lot 37 & Pt. Lot 38, Walnut Grove Tract.	7950	1534	1534		6416		"	8-26-65	W.D. 7-15-65	9-28-65	63	337-338
12-038	Ramon P. Cano	Lot 15, Walnut Grove Tract	6377	585	585		5792		"	8-26-65	W.D. 7-25-65	10-11-65	63	994-95
12-039	Archie A. Beckwith, et al.	Lot 14, " " "	6511	1063	1063		5448		"	8-26-65	W.D. 7-27-65	9-28-65	63	335-36
12-040	Edward M. Alonzo	Lots 20 & 21, Thompson's Sub.	12,975	8067	7367			4908	"	12-17-65	W.D. 11-17-65	1-17-66	65	616
12-041	Archie Beckwith	Lots 12 & 13, Walnut Grove Tract	15,017	1887	1887		13,130		"	8-26-65	W.D. 7-27-65	10-5-65	63	410-11
~~12-042~~	~~Millard L. & Lucile Moon~~	~~Pt. Lot 7 & Lots 8, 9, 10, 11 & Pt. Lot 39 Walnut Grove Tract~~	~~171,484~~	~~16,393~~	~~16,393~~		~~155,091~~		"	Deleted 9-15-66				
12-043	Manual Lowe	Lots 1 thru. 5 Thompson's Sub.	28,691	967	414			27,724	"	3-19-68	F.O.C. 4-18-68	5-10-68	90	467-68
~~12-045~~	~~Soledad Burns~~	~~Lot 61 & Pt. Lots 5 & 7 Walnut Grove Tract~~	~~24,720~~	~~9066~~	~~9066~~		~~15,654~~		"	Deleted 9-15-66				
~~12-046~~	~~Elson & Socorro Alvarez~~	~~Lots 3 & 4 & Pt. Lots 5 & 30 Walnut Grove Tract~~	~~29,270~~	~~5028~~	~~5028~~		~~24,242~~		"	Deleted 9-15-66				
~~12-047~~	~~Charles R. & Elsie M. Foy~~	~~Lots 1 & 2 & Pt. Lot 30 Walnut Grove Tract.~~	~~18,370~~	~~6037~~	~~6037~~		~~12,333~~		"	Deleted 9-15-66				
~~12-048~~	~~William A. & Jean Bryant~~	~~Pt. NE 1/4 SW 1/4 Sec. 9, T.24S. R.14E.~~	~~66,913~~	~~5145~~	~~5145~~		~~61,888~~		~~8~~	Deleted 9-15-66				
~~12-049~~	~~Frank M. & Victoria V. Hernandez~~	~~Pt. N 1/2 SW 1/4 Sec. 9, T.24S. R.14E. lying Westerly of East Hwy. 82~~	~~162.0 Acres~~	~~1.1 Ac.~~	~~1.1 Ac.~~		~~160.9 Ac.~~		"	Deleted 9-15-66				
~~12-050~~	~~Lawrence & Gale Dynneson~~	~~Pt. NE 1/4 SW 1/4 Sec. 9, T.24S. R.14E.~~	~~54,865~~	~~4860~~	~~4860~~		~~50,005~~		"	Deleted 9-15-66				
~~12-032-1~~	~~Julia C. Taylor~~ Deleted	~~Pt. Lot 56, Walnut Grove Tract~~	~~1973.32~~	~~1973.32~~	~~1973.32~~				~~7 & 10~~	Deleted 9-15-66				
12-025-A	John G. & Amalia C. Georgelos & Donald E. & Doris H. Smith	Pt. Lot 7, Blk. 106 Northern Addn.	4663	1366	1366			3297	5 & 8	1-19-68	F.O.C. 3-13-68	4-9-68	89	303-06
12-025-1	Gilbert Lowe	Pt. Lot 8, Blk. 106 Northern Addn.	9823	3670	3670			6153	5 & 8	7-19-68	F.O.C. 8-19-68	9-9-68	94	295-97
12-025-2	The Atlantic Refining Co.	Pt. Lots 9 & 10, Blk. 106 Northern Addn.	12,077	2092	2092			9985	5 & 8	2-28-67	W.D. 1-9-67	4-4-67	77	151-52

* Note: Parcels numbered 12-044 & 12-051 were orginally assigned to this Project but were not needed.

CHECKED BY: Pulley

HARD COPY: 6354 M1

(Sheet 2 of 2)

NOGALES-LOWELL HWY.
NOGALES STREETS
SANTA CRUZ COUNTY

Click here for SR 82 Index

REVISIONS					
CO. No.	DATE	BY	DESCRIPTION	PROJECT NO.	F-012-1-813
464	4-7-65	E.T.E.	Changed RW New RW from 35' to 25' on E. side Ex. Hwy. R.R.	DRAWING NO.	D-12-T-317
			RW in Spiral E 58+43.07 to E 59+31.89	SHEET NO.	4 OF 13
758	9-15-65	F.M.B.	Decreased R/W Width, Parcel 12-026	DRAWN BY	J. G.
1231	9-15-66	J.G.	Deleted Sht. 8 & Revised Sht. Nos.	DATE COMP.	MAR 26 1968
1282	9-20-66	J.G.	Added Cross back line.	SCALE	1" = 200'
1923	3-26-68	C.W.	Added New 1968 R/W	CONSULTANT	ENG. CORP. OF AMERICA
1994	6-11-68	T.W.A.	Cut back R/W Rt. of Sta. 10+		
3006	1-3-74	Rene	Abandoned Crosshatch area per Res. 72-64		

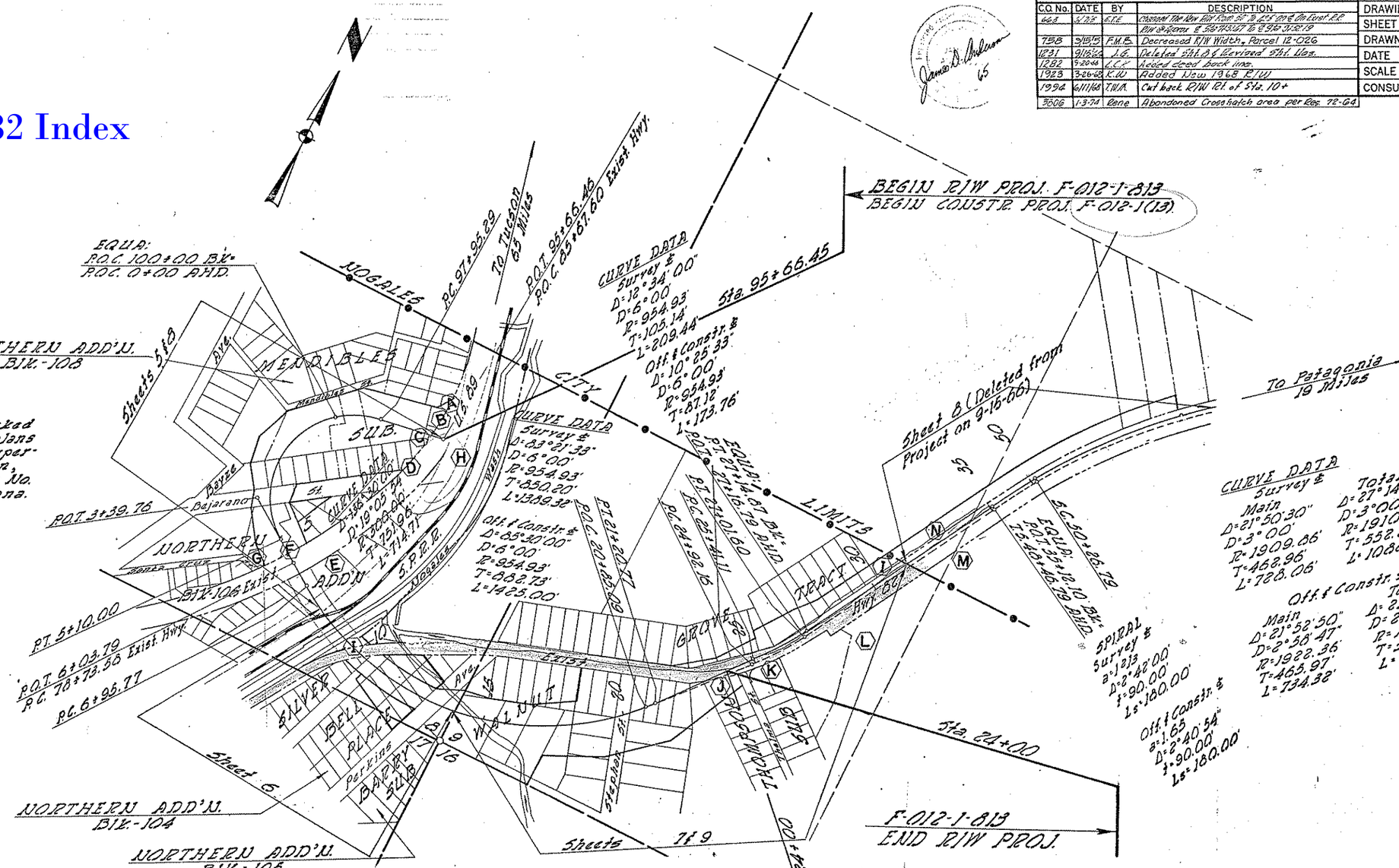

NOTE:
All property corners marked "Set" or "Found" on these plans were surveyed under the supervision of Mr. Robert Lenon, Registered Land Surveyor No. 4081, of Patagonia, Arizona.

INDEX TO EXISTING R/W

IND.	SUBDIVISION	SEC.	TWNS.	RGE.	ACQUIRED FROM	TYPE	BOOK	PAGE	WIDTH	YEAR	PARCEL #
(A)	Pt. Lot 5, Mendibles Sub.	8	24 S.	14 E.	Mrs. Jesus Urena S/W	Deed			Varies	1948	F.A. 86 (69)
(B)	Pt. Lot 6, " "	"	"	"	Nourine M. Howard S/W	"			"	"	"
(C)	Pt. Lots 7 & 9, " "	"	"	"	Lewis H. Simmons S/W	"			"	"	"
(D)	Pt. Lot 10, " "	"	"	"	Stephen Simpson et. ux.	"			"	"	"
(E)	Pt. Lot 7, Blk. 106, Northern Add'n.	"	"	"	Roman Catholic Ch. Dioc. of Tucson	"			"	"	"
(F)	Pt. Lot 6, " " " "	"	"	"	Alejandro Orozco et. ux.	"			"	"	"
(G)	Pt. Lot 2, Blk. 101, " "	"	"	"	Nogales School Dist. #1	"			"	"	"
(H)	So. Pacific R.R. R/W	8	"	"	S.P.R.R.	Agrmt.	20	182-186	"	1936	F.A. 86 E.
(I)	Exist. Hwy. 82 R/W	8 & 9	"	"	City of Nogales	"			"	1939	1368
(J)	Lots 20 & 21 Thompsons Sub.	9	"	"	Concha C. Canaloz (Widow)	Ease.	20	78	36'	1936	2385
(K) (L)	Lots 1 thru 7 " " & Pt. SW 1/4 SW 1/4	"	"	"	Fred V. Allen et. ux.	"	"	70	80'	1935	2381
(M)	N 1/2 SW 1/4	"	"	"	O.D. Bartzatt & D.M. Munoz	"	"	73	"	"	2382
(N)	NE 1/4 SW 1/4	"	"	"	Maria M. De & Rafael Bernal	"	"	75	"	"	2383

VICINITY MAP
1" = 200'

NOTE:
Mendibles Sub. Blk. 1 Pg. 9, Rec. Oct. 24, 1914 is a Resubdivision of Northern Addn. Blk. 108 Rec. Sept. 6, 1905.
Silver Bell Place Blk. 3 Pg. 16, Rec. May 1, 1917 is a Resubdivision of Northern Addn. Blk. 104 Rec. Sept. 6, 1905.
Barry Sub. File No. 169 Rec. Jan. 11, 1950 is a Resubdivision of Northern Addn. Blk. 105 Rec. Sept. 6, 1905.

Click here for SR 82 Index

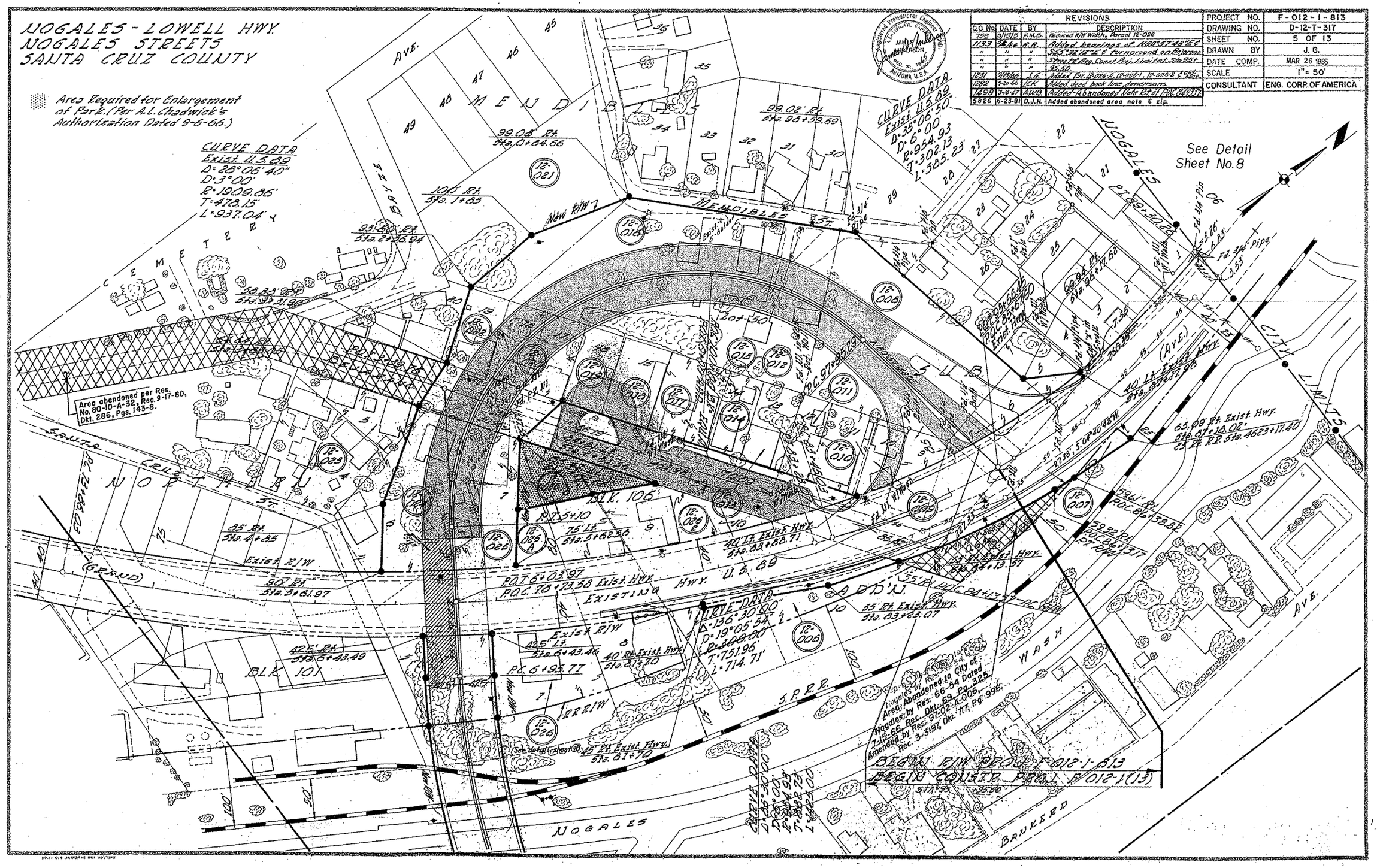

REVISIONS				
C.O. No.	DATE	BY	DESCRIPTION	
798	3/15/75	R.M.B.	Reduced R/W Width, Parcel 12-026	
1133	[illegible]	R.R.	Added bearings of N88°57'40"E & S2°32'10"E & turnaround on Bejarano Street & Reg. Const. Reg. Limit Lat. Sta. 82+	
"	"	"	95.50	
"	"	"		
"	"	"		
1231	8/18/66	J.G.	Added Par. 12-015-A, 12-015-1, 12-015-2 & [illegible]	
1282	7-20-66	J.C.K.	Added deed back line dimensions.	
1498	3-4-67	A.W.B.	Added "Abandoned Note Ref. at P.O.C. 84+17.72"	
5826	6-23-81	D.J.H.	Added abandoned area note & zip.	

PROJECT NO.	F-012-1-813
DRAWING NO.	D-12-T-317
SHEET NO.	5 OF 13
DRAWN BY	J. G.
DATE COMP.	MAR 26 1965
SCALE	1" = 50'
CONSULTANT	ENG. CORP. OF AMERICA

HARD COPY ____ 0354 M1 ____ CHECKED BY ____ Pomeroy

NOGALES-LOWELL HWY.
NOGALES STREETS
SANTA CRUZ COUNTY

Click here for SR 82 Index

REVISIONS			
C.O. NO.	DATE	BY	DESCRIPTION
[illegible]	6/7/73	E.T.E.	Changed The New Hwy. R/W From 50' to 42.5' on ℄ Last R.R. R/W @ Approx. 9.58' N.S.R.T. to 4.58' S.N.R.T.
758	9/15/75	F.M.B.	Changed The New Hwy. R/W From 50' to 42.5' on ℄ @ Approx. ℄ Sta. 6+48.47 to ℄ Sta. 7+51.67
841	10/1/68	L.F.W.	Revised L.T.B. @ Intersect. North Ave. & ℄ South Line (Sec. 8 & 9)
887	11/4/68	R.C.M.	Changed Lot 6 From 12-030 to 031.
1231	2/15/80	J.G.	Revised Sht. 2 of 3.
1923	3/26/68	F.W.	Added New 1968 R/W & Parcel 12-027-A
1994	6/1/68	T.W.M.	Cut back Excess R/W for Maint. Camp
3557	4-30-75	L.I.	Rev. Main. Camp Note
3806	12-28-73	Rene	Added Crosshatch zip to be abandoned.

PROJECT NO.	F-012-1-813
DRAWING NO.	D-12-T-317
SHEET NO.	6 OF 13
DRAWN BY	J.G.
DATE COMP.	MAR 26 1965
SCALE	1" = 50'
CONSULTANT	ENG. CORP. OF AMERICA

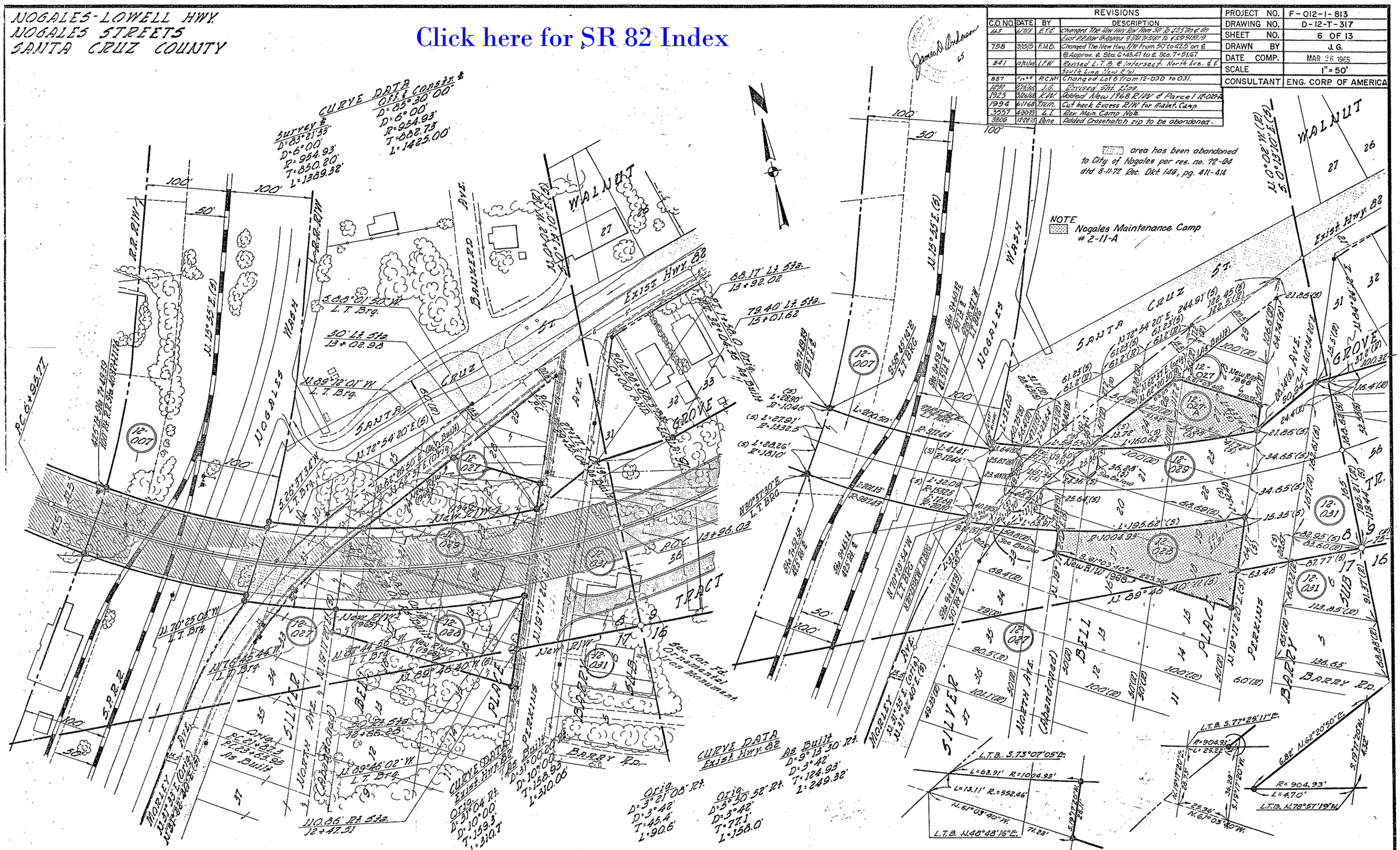

NOGALES LOWELL HWY.
NOGALES STREETS
SANTA CRUZ COUNTY

Click here for SR 82 Index

REVISIONS				PROJECT NO.	F-012-1-813
C.O. No	DATE	BY	DESCRIPTION	DRAWING NO.	D-12-T-317
798	9-16-65	F.M.B.	Deleted Parcel 12-032-1, Revised Parcel 12-035	SHEET NO.	7 OF 13
979	1-28-66	R.C.M.	Inserted Detail 'A' Reference.	DRAWN BY	J. G.
1231	9/15/66	J.G.	Revised Sht. from Sta. 24+00 to 31+00 & Revised Sht. Lines.	DATE COMP.	MAR 26 1965
9806	12-28-73	Rene	Added Crosshatch up to be abandoned	SCALE	1" = 50'
				CONSULTANT	ENG. CORP. OF AMERICA

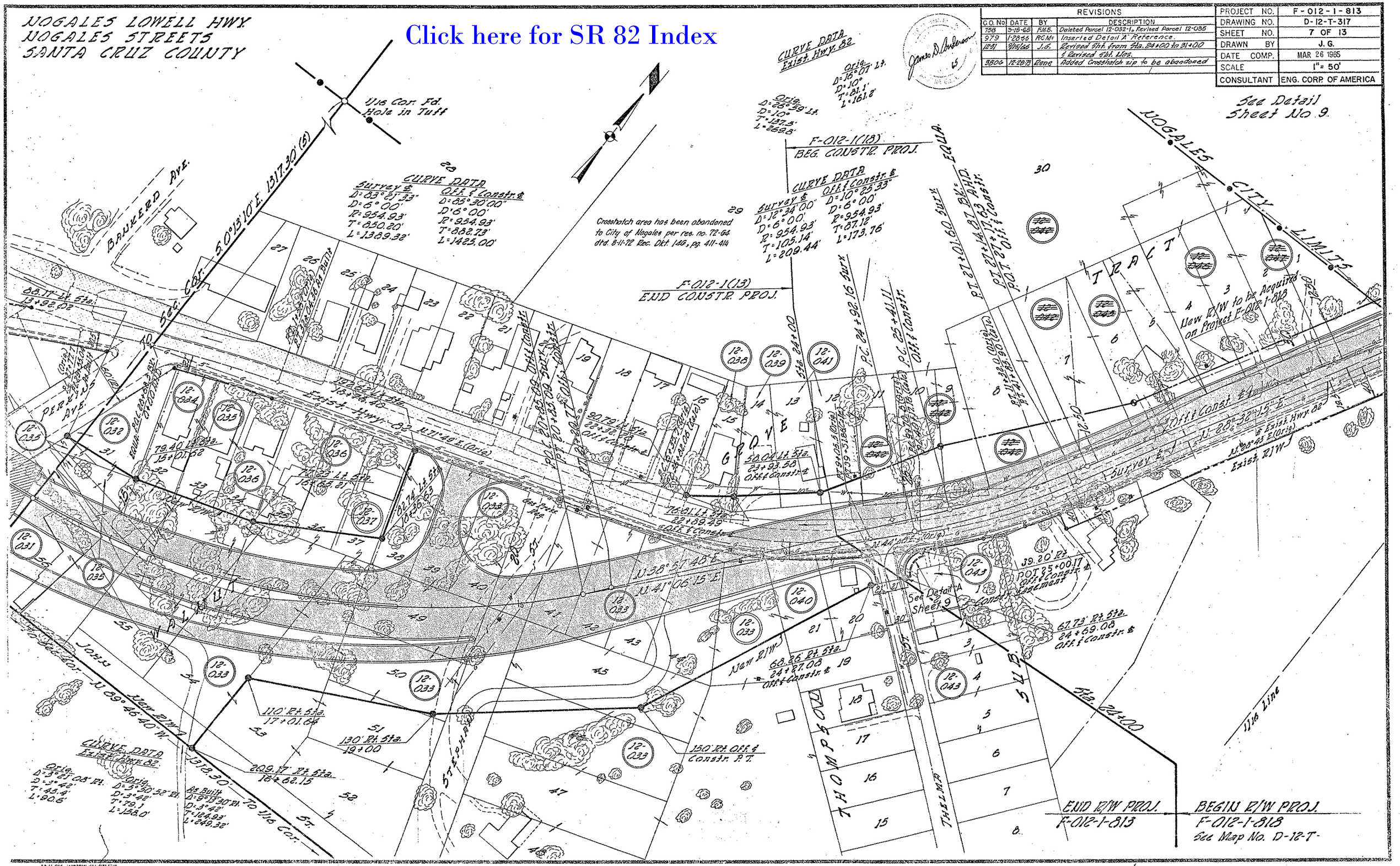

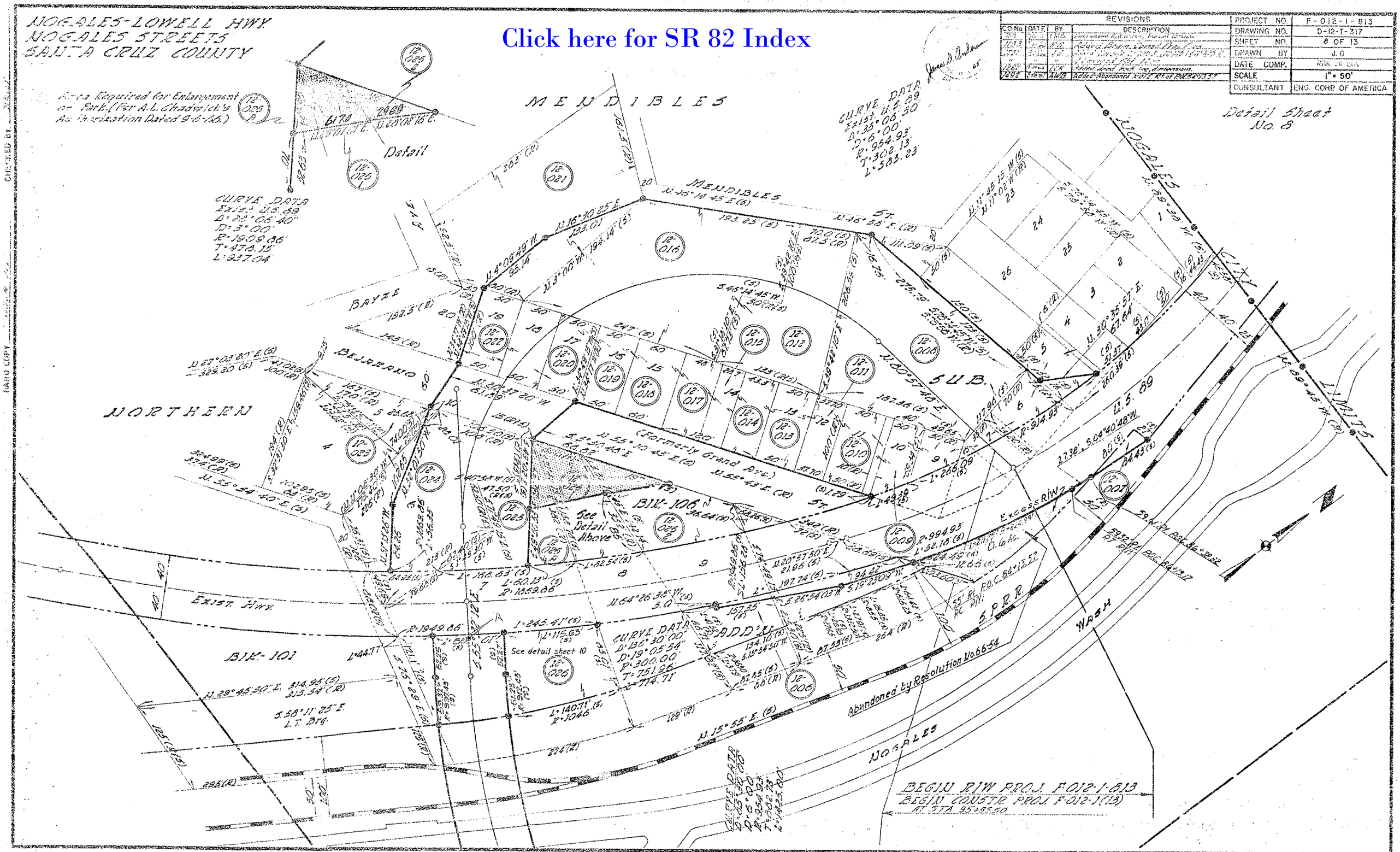
NOGALES-LOWELL HWY.
NOGALES STREETS
SANTA CRUZ COUNTY
Click here for SR 82 Index
REVISIONS
PROJECT NO. F-012-1-813
DRAWING NO. D-12-T-317
SHEET NO. 8 OF 13
DRAWN BY J.G.
DATE COMP.
SCALE 1" = 50'
CONSULTANT ENG. CORP. OF AMERICA
Detail Sheet No. 8
MENDIBLES
NORTHERN
BAYZE
BEJARANO
AVE.
MENDIBLES ST.
SUB.
BIK-106
BIK-101
ADD'N
(Formerly Grand Ave.)
See Detail Above
See detail sheet 10
Exist. Hwy.
NOGALES CITY LIMITS
U.S. 89
S.P.R.R.
WASH
NOGALES
Abandoned by Resolution No. 66-54
Excess R/W
BEGIN R/W PROJ. F-012-1-813
BEGIN CONSTR. PROJ. F-012-1(13)
AT STA. 95+95.50
Area Required for Enlargement of Park. (Per A.L. Chadwick's Authorization Dated 9-6-66.)
CURVE DATA
Exist. U.S. 89
Δ=22°06'40"
D=3°00'
R=1909.86'
T=478.15'
L=937.04'
CURVE DATA
Exist. U.S. 89
Δ=35°06'50"
D=6°00'
R=954.93'
T=302.13'
L=585.23'
CURVE DATA
Δ=136°30'00"
D=19°05'54"
R=300.00'
T=751.96'
L=714.71'
Detail

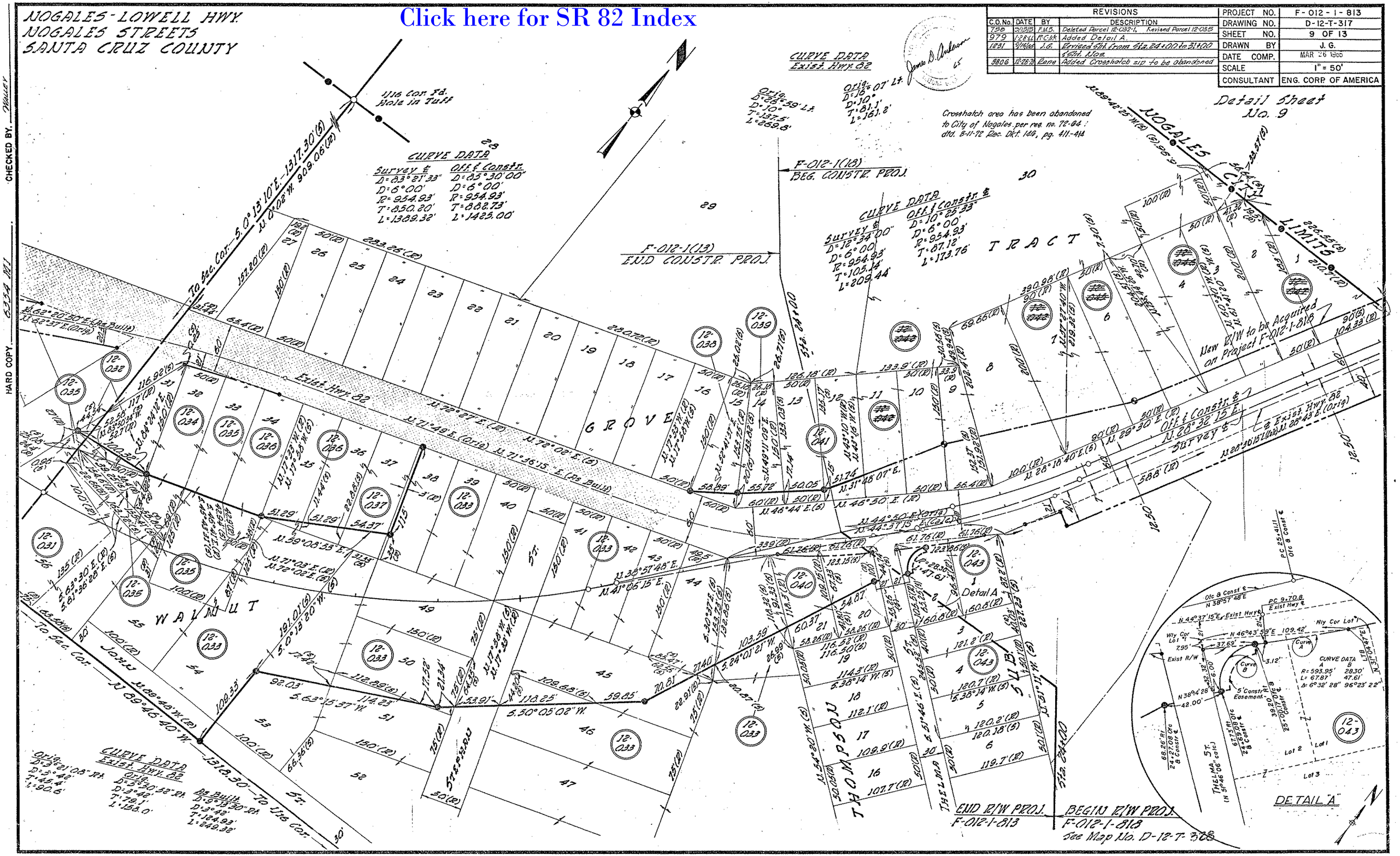
NOGALES-LOWELL HWY.
NOGALES STREETS
SANTA CRUZ COUNTY
Click here for SR 82 Index
REVISIONS
C.O. No. | DATE | BY | DESCRIPTION
758 | 3/15/15 | F.M.B. | Deleted Parcel 12-032-1, Revised Parcel 12-035
979 | 1-28-66 | R.C.W. | Added Detail A.
1231 | 9/16/66 | J.G. | Revised Sht. from Sta. 24+00 to 31+00 & Sht. Nos.
3806 | 12-26-76 | Rone | Added Crosshatch zip to be abandoned
PROJECT NO. F-012-1-813
DRAWING NO. D-12-T-317
SHEET NO. 9 OF 13
DRAWN BY J. G.
DATE COMP. MAR 26 1965
SCALE 1" = 50'
CONSULTANT ENG. CORP. OF AMERICA
Detail Sheet No. 9
Crosshatch area has been abandoned to City of Nogales per res. no. 72-04 dtd. 8-11-72 Rec. Dkt. 146, pg. 411-414
CURVE DATA
Survey ℄ D=83°21'33" D=6°00' R=954.93' T=850.20' L=1389.32'
Off. & Constr. D=85°30'00" D=6°00' R=954.93' T=882.73' L=1425.00'
CURVE DATA Exist. Hwy. 82
Orig. D=28°59' Lt. D=10° T=137.5' L=269.8'
Orig. D=16°07' Lt. D=10° T=81.1' L=161.2'
CURVE DATA
Survey ℄ D=12°34'00" D=6°00' R=954.93' T=105.14' L=209.44'
Off. & Constr. ℄ D=10°25'33" D=6°00' R=954.93' T=87.12' L=173.76'
CURVE DATA Exist. Hwy. 82
Orig. D=3°21'08" Rt. D=5°42' T=45.4' L=90.6'
Orig. D=5°50'52" Rt. D=3°42' T=79.1' L=158.0'
As Built D=9°13'30" Rt. D=3°42' T=124.93' L=249.32'
1/16 Cor. Fd. Hole in Tuff
To Sec. Cor. S. 0°13'10" E. - 1317.30' (S) N. 0°02' W. 909.06' (R)
F-012-1(18) BEG. CONSTR. PROJ.
F-012-1(13) END CONSTR. PROJ.
NOGALES CITY LIMITS
TRACT
GROVE
WALNUT
JOHN
STEPHAN
THOMPSON
THELMA
SUB.
Sta. 24+00
New R/W to be Acquired on Project F-012-1-818
Exist. Hwy. 82
Detail A
DETAIL "A"
END R/W PROJ. F-012-1-813
BEGIN R/W PROJ. F-012-1-818
See Map No. D-12-T-328
CHECKED BY. WALLEY
HARD COPY. 6354 M1

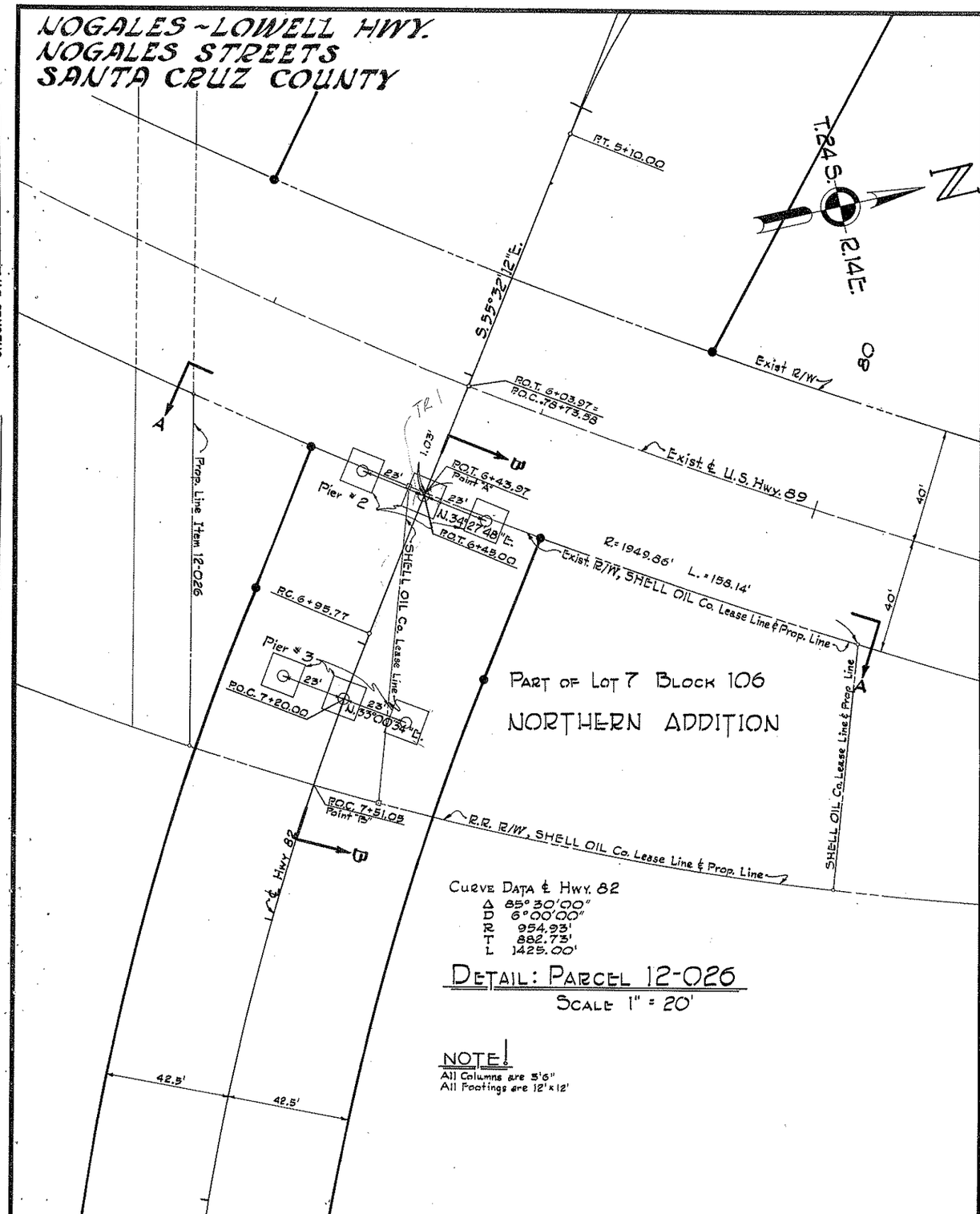

REVISIONS					
C.O. No.	DATE	BY	DESCRIPTION	PROJECT NO.	F-012-1-813
1231	9/16/66	J.G.	Revised Sht. Nos.	DRAWING NO.	D-12T-317
				SHEET NO.	10 of 13
				DRAWN BY	T. WOODY / A. & P. HAMEL
				DATE COMP.	12-6-65
				SCALE	See Below!

Click here for SR 82 Index

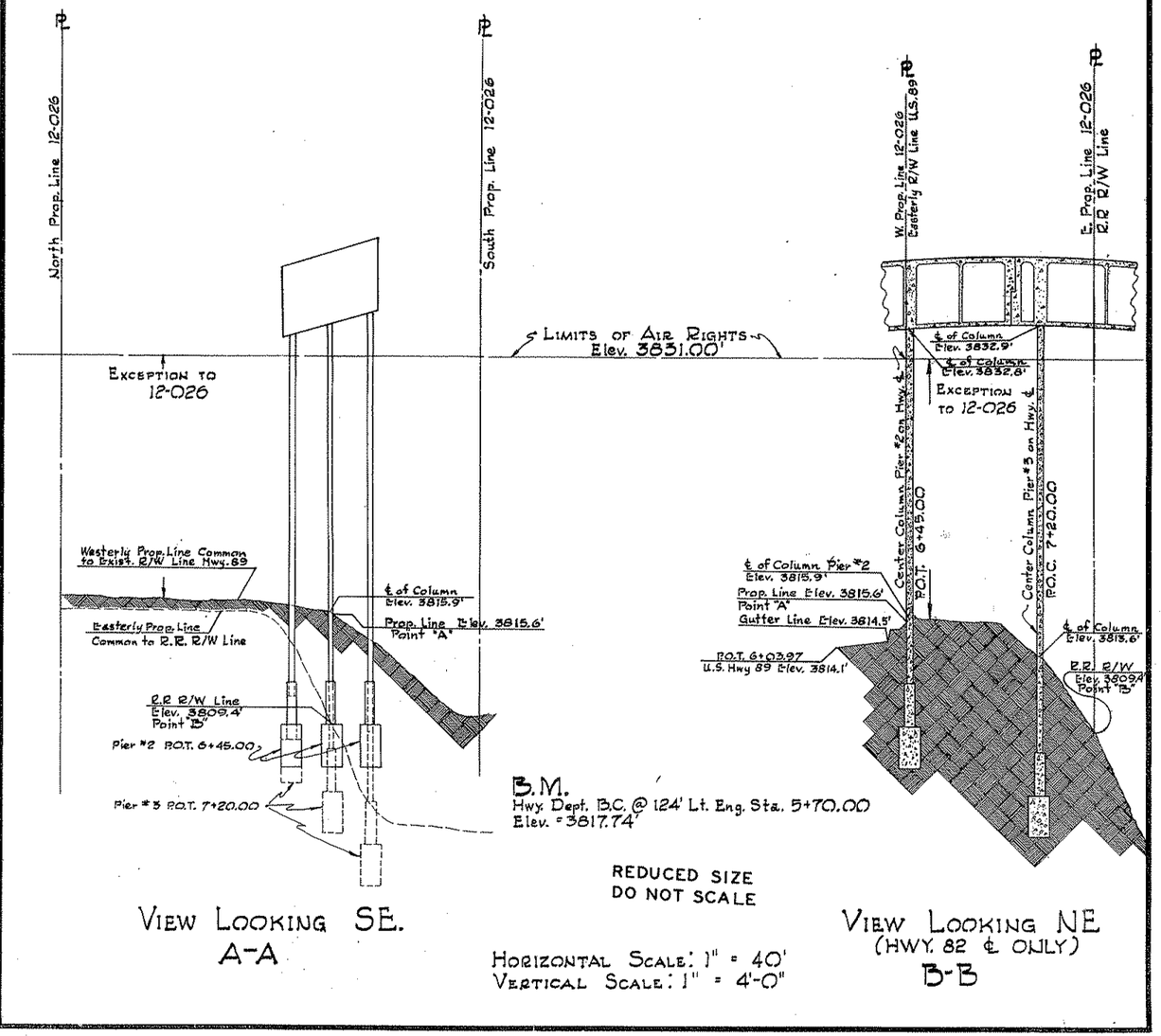

CHECKED BY. J.J. HALL

HARD COPY 6354 M-1