

STATE OF ARIZONA
STATE HIGHWAY DEPARTMENT

RIGHT OF WAY PLAN OF THE

NOGALES ~ LOWELL STATE HIGHWAY

PROJECT NO. F-012-1-811

SANTA CRUZ COUNTY

FED ROAD DIV. NO.	STATE	PROJECT NO.	SHEET NO.	TOTAL SHEETS
7	ARIZ.	F-012-1-811	1	12

RIGHT OF WAY MAP NO. D-12-T-311

ALIGNMENT, RIGHT OF WAY, APPROVED IN ACCORDANCE WITH HIGHWAY PLANS.
SHEETS 1 THRU 12
DATE 7-16-1963 R. C. Lawrence
ASSISTANT STATE ENGINEER

APPROVED IN ACCORDANCE WITH RESOLUTION DATED: Aug. 15, 1963, MINUTES OF THE ARIZONA HIGHWAY COMMISION RES. NO.: 63-61

A.F.E. NO. 82008

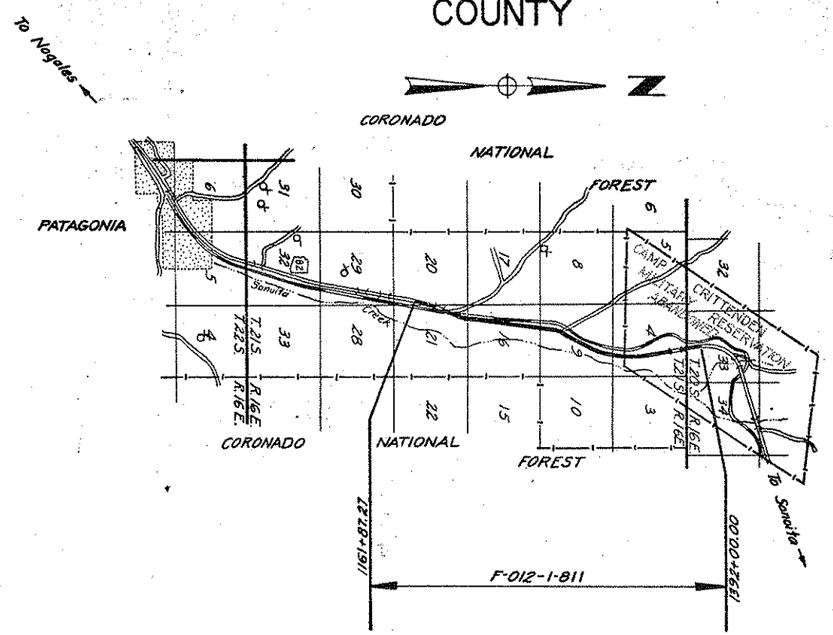

RW/PLANS FILE SET

NOTE:

THE SOLID DOT, AS SHOWN BELOW, DOES NOT DESIGNATE A R/W MARKER BUT REPRESENTS AN ANGLE POINT OR CHANGE OF DIRECTION IN THE R/W LINE & IS FOR OFFICE USE ONLY.

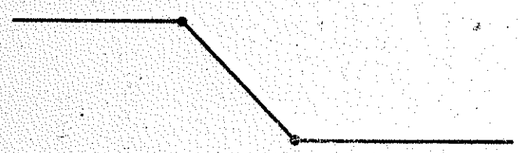

CONVENTIONAL SIGNS

HIGHWAY CENTER LINES — NEW — EXIST
STATE AND NATIONAL LINES
CITY LIMITS
COUNTY LINE
TOWNSHIP AND RANGE LINES
SECTION LINES — SEC. MID. SEC. 1/16
HIGHWAY R/W LINE (NEW)
RAILROAD R/W LINE
PROPERTY LINE
LOT AND PROPERTY LINE (WITHIN EXISTING R/W)
RAILROAD
COMMON R.R. AND EXIST. HWY. R/W
ACCESS TO BE DENIED
ACCESS OPEN
PARCEL ITEM No's — A-101
FOREST, NAT'L. MONUMENTS, AND INDIAN BOUNDARIES
LAND GRANT BOUNDARY
R/W MARKER (EXISTING)
HIGHWAY R/W LINE (EXISTING)
SUBDIVISION OR LOT LINE

TELEPHONE LINE
POWER LINE
WATER LINE
GAS LINE
SEWER LINE
STORM DRAIN
UNDERGROUND TEL. CABLE
BARBED WIRE FENCE & OTHER
CHAIN LINK FENCE
POWER TRANSMISSION LINE
TELEPHONE & POWER LINE
POWER POLE WITH TRANSFORMER
DOWN GUY
LIGHT POLE
FIRE HYDRANT
WATER METER
WATER VALVE
MANHOLE
EXIST. ROAD OR TRAVELED WAY
GAS METER
GAS VALVE

ARIZONA HIGHWAY COMMISSION
APPROVED FOR RIGHT-OF-WAY ACQUISITION
STATE HIGHWAY ENGINEER
DEPUTY STATE ENGINEER — DATE July 16, 1963

DEPARTMENT OF COMMERCE
BUREAU OF PUBLIC ROADS
APPROVED:
DIVISION ENGINEER — DATE

Click here for SR 82 Index

NOGALES- LOWELL HWY.
SONOITA CREEK SECTION
SANTA CRUZ COUNTY

Click here for SR 82 Index

REVISIONS					
C.O.##	DATE	BY	DESCRIPTION	PROJECT NO.	F012-1-811
150	11-8-63	J.H.J.	Revised Areas Parcel E-1176	DRAWING NO.	D-12-T-311
178	11-20-63	J.H.J.	Revised Areas Parcel E-1176	SHEET NO.	2 of 12
284	5/21/64	L. Draper	Rev. Areas For E1175, E1176, E1252 & E1237	DRAWN BY	J.R. Phelps
569	4-27-65	L.C.K.	Revised Areas - E1175, E1176, Sh. 5-7-9-8	DATE COMP.	6-14-63
889	11-8-65	L.C.K.	ADDED RAD. BRGS., CHORD DIST. ON DRAW EA.	SCALE	N.A.

OWNERSHIP RECORD

PARCEL NUMBER	OWNER	DESCRIPTION	TOTAL AREA	AREA® REQUIRED GROSS INCLUDING EXISTING R/W	AREA® REQUIRED NET EXCLUDING EXISTING R/W	EASEMENT AREA	REMAINDER LEFT	REMAINDER RIGHT	SHEET NUMBER	COMM APPL.	ACQ RECORD TYPE & DATE OF INSTRU.	RECORDED DATE	RECORDED BK	RECORDED PG.
E 1174	Harry L. Bell & Ruth Bell H/W	All that part of Sec. 20, lying West of the S.P.R.R.; that portion of Sec. 21, T 21S, R 16E lying Westerly of the S.P.R.R. R/W of the G.&S.R.M. Santa Cruz Co., Ariz.	3482.4	15.9	4.8	None	3466.5	—	4,5&6	11-8-63	Esm't. 10-15-63	NOV 22 1965 R/W PLANS 12-16-63	48	539
E 1175	C.B. Carrington (Estate of)	Lots 1,2,3,4; NE ¼; S ½ of Sec. 33, all inside Camp Crittenden, T20S, R16E that part of Sec. 4 lying West of S.P.R.R. R/W and part of the NE ¼ of said Sec. 4 lying East of S.P.R.R. R/W necessary to provide passageway for cattle from Adobe Canyon to water; that part of Sec. 9 lying West of S.P.R.R. R/W; that part of Sec. 16; lying West of S.P.R.R. R/W all in T21S R16E; G.&S.R.M, Santa Cruz Co., Ariz.	3711.5	~~46.4~~ 46.3	~~2.6~~ 2.5	~~None~~ ~~5000#~~ 2865#	3505.1	160.0	6 thru 12	8-19-66	Esm't. 8-1-66	9-20-66	71	223-226
E 1176	Walter W. Kolbe & Helen R. Kolbe H/W	All of that portion of Sec. 4, lying East of the S.P.R.R. R/W, except that portion of the NE ¼ of said Sec. required for passage of cattle to water from Adobe Canyon; all of those portions of Sec. 9, 16, 20, and 21 lying East of the S.P.R.R. R/W T21S, R16E of the G.&S.R.M., Santa Cruz Co, Ariz.	6363.5	~~57.5~~ ~~56.9~~ ~~55.6~~ ~~53.0~~ 54.8	~~27.4~~ ~~26.8~~ ~~25.5~~ 22.9	~~0.6~~ ~~0.5~~ 2.3	~~22.4~~ 25.9	~~6278.6~~ ~~6279.2~~ ~~6280.5~~ ~~6284.1~~ 6282.3	5 thru 11	9-30-66	F.O.C. 4-25-67	5-10-67	78	319-323
E-1237	Southern Pacific R.R. Company	Part of Sections 4, 9, 16, 20 & 21 all in T.21S. R.16E. & Part Section 33 T.20S. R.16E.			~~28.9~~ 29.9	~~0.5~~ 5400#			4 thru 12	12-13-66	DEED 3-1-66	11-1-67	84	200-204
E-1252 L1	C.B. Carrington et al Grazing Lease #G-2874-S	Portion Section 16, T.21S. R.16E. (Westerly 100' Of Old R.R. R/W)							6,7 & 8					
E-1252 L2	Walter Kolbe Grazing Lease #G-2877-S	Portion Section 16, T.21S. R.16E. (Easterly 100' Of Old R.R. R/W)							6,7 & 8	12-6-63	R/W 9-26-63	NOT	RECORDED	
E-1252	State of Arizona	Portion Section 16, T.21S. R.16E. (Old R.R. R/W Thru Sec. 16)	26.0±		15.5				6,7 & 8					

RW/PLANS FILE SET

HARD COPY 6252-M2 & 6230-M2 CHECKED BY

NOGALES - LOWELL HWY.
SONOITA CREEK SECTION
SANTA CRUZ COUNTY

Click here for SR 82 Index

REDUCED SIZE

REVISIONS				PROJECT NO.	F-012-1-811
C.O.	DATE	BY	DESCRIPTION	DRAWING NO.	D-12-T-311
284	8-1-63	Draper	Rev Alignment, New R/W, Curve Data, Etc	SHEET NO.	3 of 12
				DRAWN BY	J.W.H.
				DATE COMP.	3 Apr. 63
				SCALE	See below

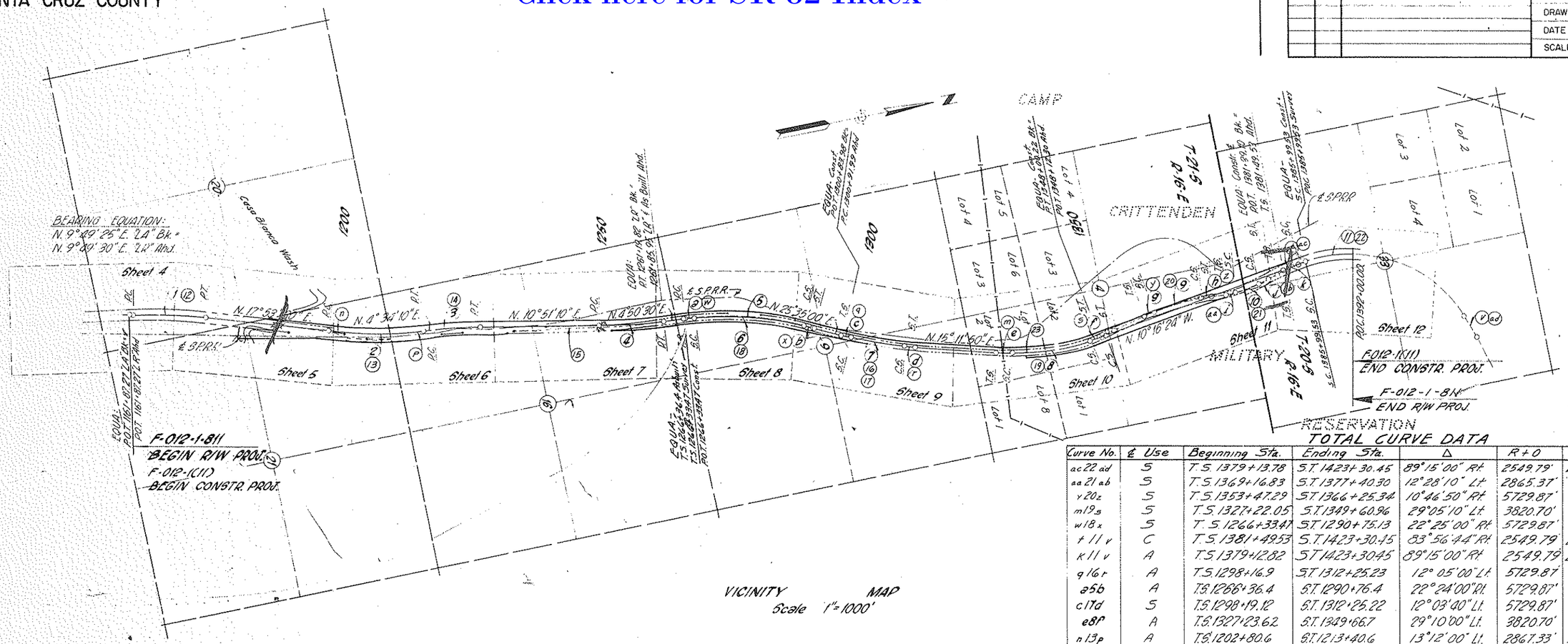

VICINITY MAP
Scale 1" = 1000'

TOTAL CURVE DATA

Curve No.	℄ Use	Beginning Sta.	Ending Sta.	Δ	R+O	T	L
ac 22 ad	S	T.S. 1379+13.78	S.T. 1423+30.45	89°15'00" Rt	2549.79'	2741.57'	4416.67'
aa 21 ab	S	T.S. 1369+16.83	S.T. 1377+40.30	12°28'10" Lt	2865.37'	413.04'	823.47'
y 20 z	S	T.S. 1353+47.29	S.T. 1366+25.34	10°46'50" Rt	5729.87'	640.65'	1278.05'
m 19 s	S	T.S. 1327+22.05	S.T. 1349+60.96	29°05'10" Lt	3820.70'	1141.16'	2238.91'
w 18 x	S	T.S. 1266+33.47	S.T. 1290+75.13	22°25'00" Rt	5729.87'	1235.41'	2441.67'
t 11 v	C	T.S. 1381+49.53	S.T. 1423+30.45	83°56'44" Rt	2549.79	2518.59'	4180.91'
k 11 v	A	T.S. 1379+12.82	S.T. 1423+30.45	89°15'00" Rt	2549.79	2741.57'	4416.67'
q 16 r	A	T.S. 1298+16.9	S.T. 1312+25.23	12° 05'00" Lt	5729.87'	706.4'	1408.33'
a 5 b	A	T.S. 1266+36.4	S.T. 1290+76.4	22°24'00" Rt	5729.87'	1234.6'	2400.0'
c 17 d	S	T.S. 1298+19.12	S.T. 1312+25.22	12°03'40" Lt	5729.87'	705.32'	1406.11'
e 8 f	A	T.S. 1327+23.62	S.T. 1349+66.7	29°10'00" Lt	3820.70'	1143.93'	2243.08'
n 13 p	A	T.S. 1202+80.6	S.T. 1213+40.6	13°12'00" Lt	2867.33'	531.7'	1060.0'
g 9 h	A	T.S. 1353+30.0	S.T. 1366+20.0	10°54'00" Rt	5729.87'	606.7'	1290.0'
i 10 j	A	T.S. 1369+14.6	S.T. 1377+39.6	12°30'00" Lt	2865.37'	413.8'	825.0'

CIRCULAR CURVE DATA

Curve No.	℄ Use	Beginning Sta.	Ending Sta.	Δ	D	T	L	R
22	S	S.C. 1383+63.78	C.S. 1418+80.45	79°07'30" Rt	2°15'	———	3516.67'	2546.48'
21	S	S.C. 1371+16.83	C.S. 1375+40.30	8°28'10" Lt	2°00'	———	423.47'	2864.79'
20	S	S.C. 1355+47.29	C.S. 1364+25.34	8°46'50" Rt	1°00'	———	878.05'	5729.58'
19	S	S.C. 1330+22.05	C.S. 1346+61.12 Bk. C.S. 1346+60.96 Ahd	29°35'10" Lt	1°30'	———	1638.91'	3819.72'
18	S	S.C. 1268+33.47	C.S. 1288+75.13	20°25'00" Rt	1°00'	———	2041.66'	5729.58'
17	S	S.C. 1300+19.12	C.S. 1310+25.22	10°03'40" Lt	1°00'	———	1006.10'	5729.58'
1	C	P.C. 1162+27.49	P.T. 1176+71.93	8°04'00" Rt	0°36'	673.34'	1344.44'	9549.30'
2	C	P.C. 1198+74.42	P.T. 1216+50.71	19°19'20" Lt	0°45'	892.17'	1776.29'	7639.44'
3	C	P.C. 1218+85.54	P.T. 1227+28.32	6°17'00" Rt	0°45'	419.31'	837.78'	7639.44'
4	C	P.C. 1249+17.60	P.T. 1261+19.82	6°00'40" Lt	0°30'	601.66'	1202.22'	11459.16'
5	A	S.C. 1268+36.4	C.S. 1288+76.4	20°24'00" Rt	1°00'	———	2040'	5730'
6	C	P.C. 1266+41.47	P.T. 1288+83.81	22°44'30" Rt	0°55'30"	1133.58	2242.34'	6194.14'
7	C	P.C. 1300+91.99	P.T. 1311+26.22	10°23'10" Lt	1°00'18.765"	518.03'	1033.23'	5699.87'
12	A	P.C. 1162+87.2	P.T. 1182+43.9	9°47'00" Rt	0°30'	980.72'	1956.7	11,459.2'
8	A	S.C. 1330+23.62 Bk. S.C. 1330+20.00 Ahd	C.S. 1346+66.7	24°40'00" Lt	1°30'	———	1646.7'	3819.72'
23	C	P.C. 1327+62.58	P.T. 1348+00.22	23°28'14" Lt	1°15'	1035.94'	2037.64'	4583.66'
13	A	S.C. 1206+60.6'	C.S. 1209+40.6	5°12'00" Lt	2°00'	———	260.0'	2864.79'
9	A	S.C. 1355+30.00	C.S. 1364+20	8°54'00" Rt	1°00'	———	890'	5729.58'
10	A	S.C. 1371+14.6	C.S. 1375+39.6	8°30'00" Lt	2°00'	———	425'	2864.79'
11	C	S.C. 1385+99.53	C.S. 1418+80.40	73°49'14" Rt	2°15'	———	3280.91'	2546.48'
14	A	P.C. 1222+00.00	P.T. 1232+40.00	5°12'00" Rt	0°30'	520.4'	1040.0'	11460.0'
15	A	P.C. 1239+00.00	P.T. 1252+50.00	6°45'00" Lt	0°30'	675.8'	1350.0'	11460.0'
16	A	S.C. 1300+16.9	C.S. 1310+25.23	10°05'00" Lt	1°00'	———	1008.33'	5729.58'

SPIRAL CURVE DATA

Curve No.	℄ Use	T.S.	S.C.	C.S.	S.T.	a	Δs	Ls	"o"	t
a ℄ b	A	1266+36.4	1268+36.4	1288+76.4	1290+76.4	1/2	1°00'	200.00'	0.29'	100.00'
c ℄ d	S	1298+19.12	1300+19.12	1310+25.22	1312+25.22	1/2	1°00'	200.00'	0.29'	100.00'
e ℄ f	A	1327+23.62	1330+23.62 Bk. 1330+20.00 Ahd.	1346+66.7	1349+66.7	1/2	2°15'	300.00'	0.98'	149.99'
g ℄ h	A	1353+30.	1355+30.	1364+20	1366+20.	1/2	1°00'	200.00'	0.29'	100.00'
i ℄ j	A	1369+14.6	1371+14.6	1375+39.6	1377+39.6	1	2°00'	200.00'	0.58'	100.00'
k	A	1379+12.82	1383+62.82	———	———	1/2	5°03'45"	450.00'	3.31'	224.94'
m ℄ s	S	1327+22.05	1330+22.05	C.S. 1346+61.12 Bk. C.S. 1346+60.96 Ahd	1349+60.96	1/2	2°15'	300.00'	0.98'	149.99'
t	C	1381+49.53	1385+99.53	———	———	1/2	5°03'45"	450.00'	3.31'	224.94'
n p	A	1202+80.6	1206+80.6	1209+40.6	1213+40.6	1/2	4°00'	400.00'	2.33'	199.97'
q r	A	1298+16.9	1300+16.9	1310+25.23	1312+25.23	1/2	1°00'	200.00'	0.29'	100.00'
w x	S	1266+33.47	1268+33.47	1288+75.13	1290+75.13	1/2	1°00'	200.00'	0.29'	100.00'
y z	S	1353+47.29	1355+47.29	1364+25.34	1366+25.34	1/2	1°00'	200.00'	0.29'	100.00'
aa ab	S	1369+16.83	1371+16.83	1375+40.30	1377+40.30	1	2°00'	200.00'	0.58'	100.00'
ac ad	S	1379+13.78	1383+63.78	1418+80.45	1423+30.45	1/2	5°03'45"	450.00'	3.31	224.94'

SYMBOLS

S - Survey
A - Asbuilt
C - Const.

NOGALES - LOWELL HWY.
SONOITA CREEK SECTION
SANTA CRUZ COUNTY

Click here for SR 82 Index

REVISIONS			
C.O.#	DATE	BY	DESCRIPTION
82	9-18-63	RV	Add. As built Brg.; Tie to N 1/4 Cor.; LR PC & R/W Marker (Exist).

PROJECT NO.	F-012-1-811
DRAWING NO.	D-12-T-311
SHEET NO.	4 of 12
DRAWN BY	J.R.P.
DATE COMP.	5-2-63
SCALE	1" = 100'

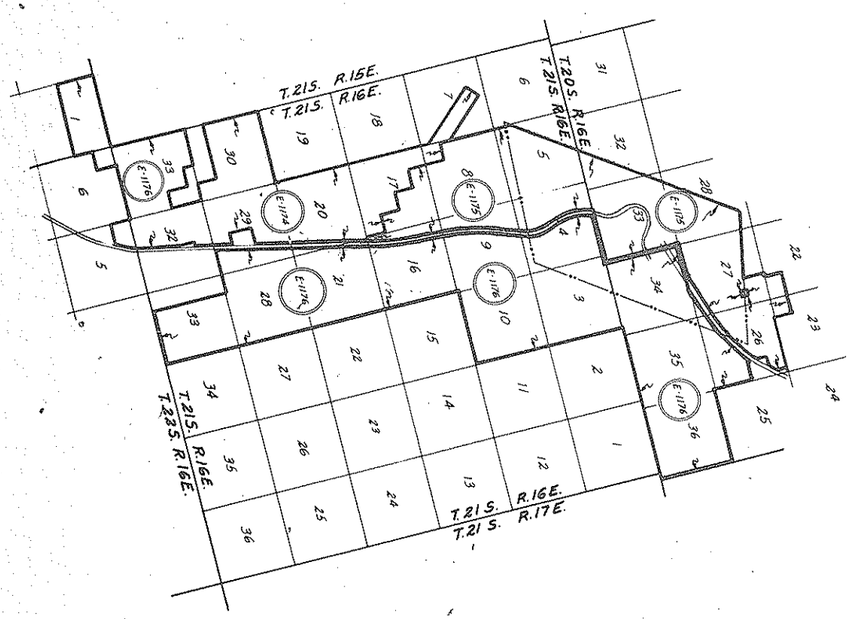

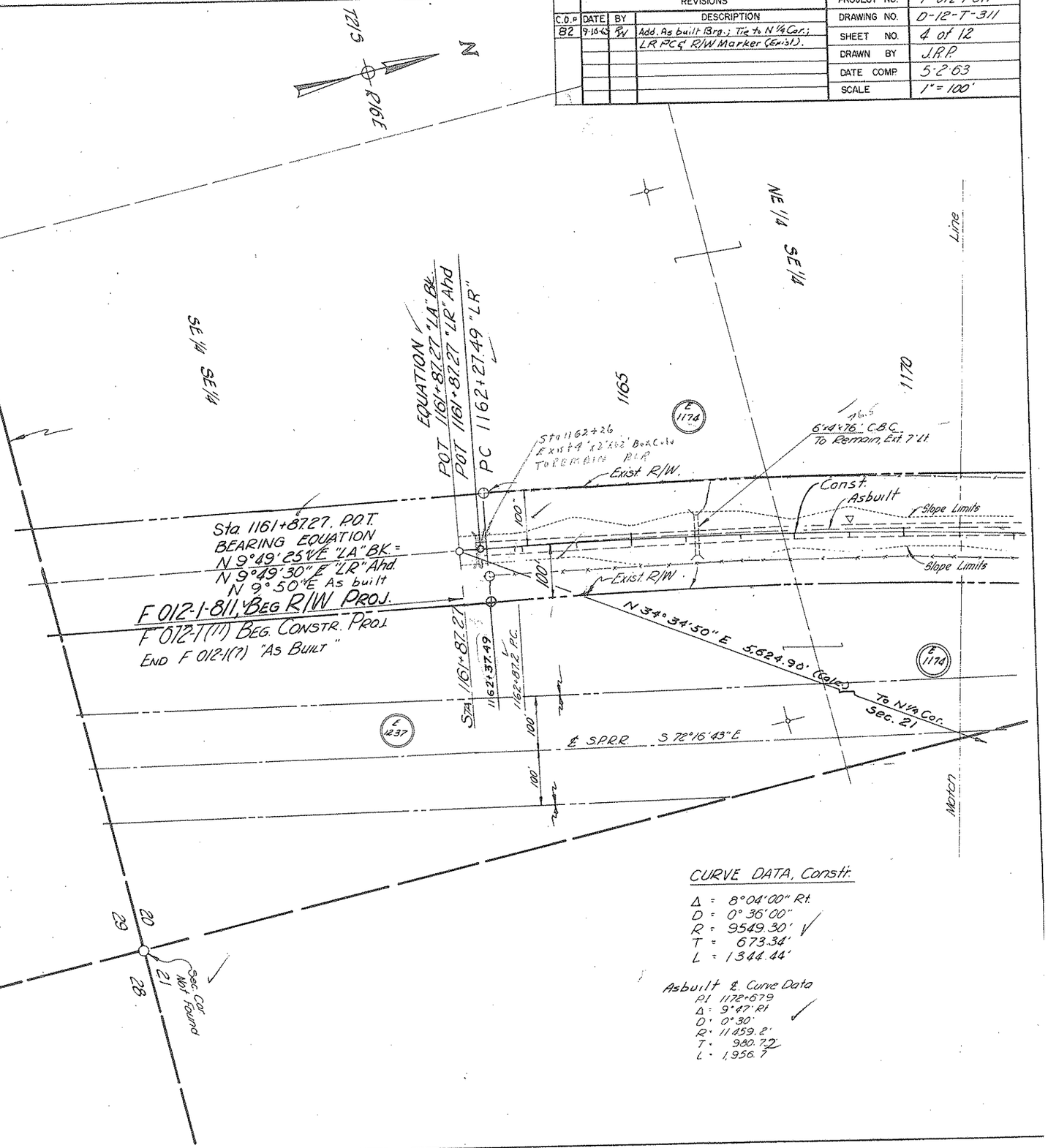

CURVE DATA, Constr.

Δ = 8°04'00" Rt.
D = 0°36'00"
R = 9549.30'
T = 673.34'
L = 1344.44'

Asbuilt & Curve Data
P.I. 1172+67.9
Δ = 9°47' Rt
D = 0°30'
R = 11459.2'
T = 980.72
L = 1956.7

NOGALES - LOWELL HWY.
SONOITA CREEK SECTION
SANTA CRUZ COUNTY

Click here for SR 82 Index

REDUCED SIZE

REVISIONS					
CO #	DATE	BY	DESCRIPTION	PROJECT NO.	F-012-1-811
82	9-10-62	RW	Add. Tie-POT 1180+95.10 to N¼ Cor. Sec. 21; Add. Exist ℄ & As built Brgs; & Sec. Line Approx.	DRAWING NO.	D-12-T-311
284	5/21/64	Draper	Rev New R/W in Sec. 21 On West Side Hwy	SHEET NO.	5 of 12
569	1-27-65	E.L.R.	Added Ease Rt. 1180+95.10	DRAWN BY	J.R.P.
				DATE COMP.	6-14-63
				SCALE	1" = 100'

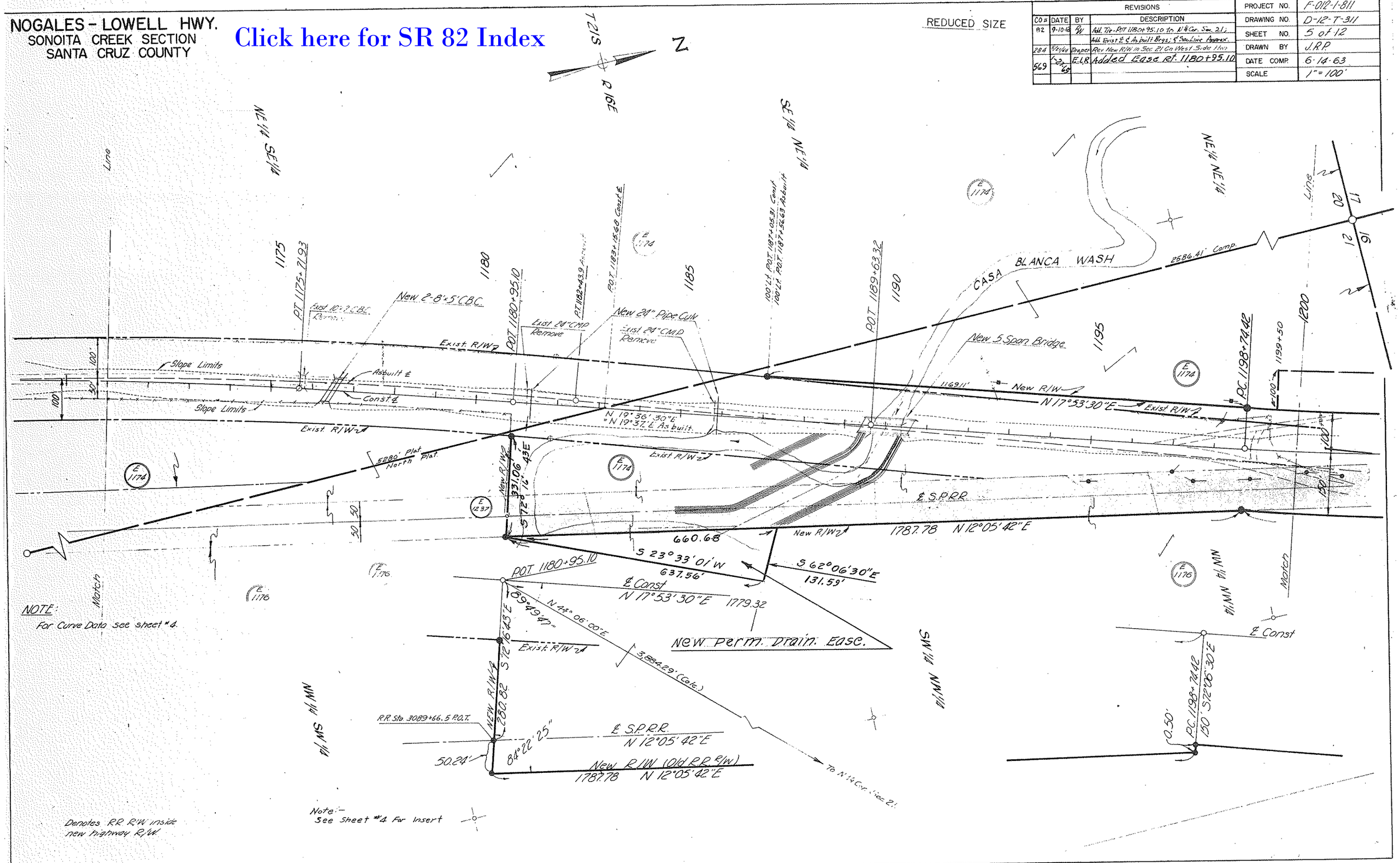

NOTE:
For Curve Data see sheet #4.

Note:-
See Sheet #4 For Insert

Denotes RR R/W inside new highway R/W.

NOGALES - LOWELL HWY.
SONOITA CREEK SECTION
SANTA CRUZ COUNTY

	REVISIONS			PROJECT NO.	F-012-1-811
C.O.#	DATE	BY	DESCRIPTION	DRAWING NO.	D-12-T-311
69	8-28-63	J.H.J.	Added local Tangent Brg & Sta. on Sec. Line	SHEET NO.	6 of 12
82	9-9-63	R.H.	Add Local Tan. Brg. Dist on Sec. Line & Arc L.s. & Add. Exist & & As built Brgs	DRAWN BY	J.R.P.
284	5/1/68	Draper	Rev. Sec. Line Brg. & 2' Distances On New R/W	DATE COMP.	5-3-53
				SCALE	1" = 100'

REDUCED SIZE

CURVE DATA, Const.

Δ = 13°19'20" Lt.
D = 0°45'
R = 7639.44'
T = 892.17'
L = 1776.29'

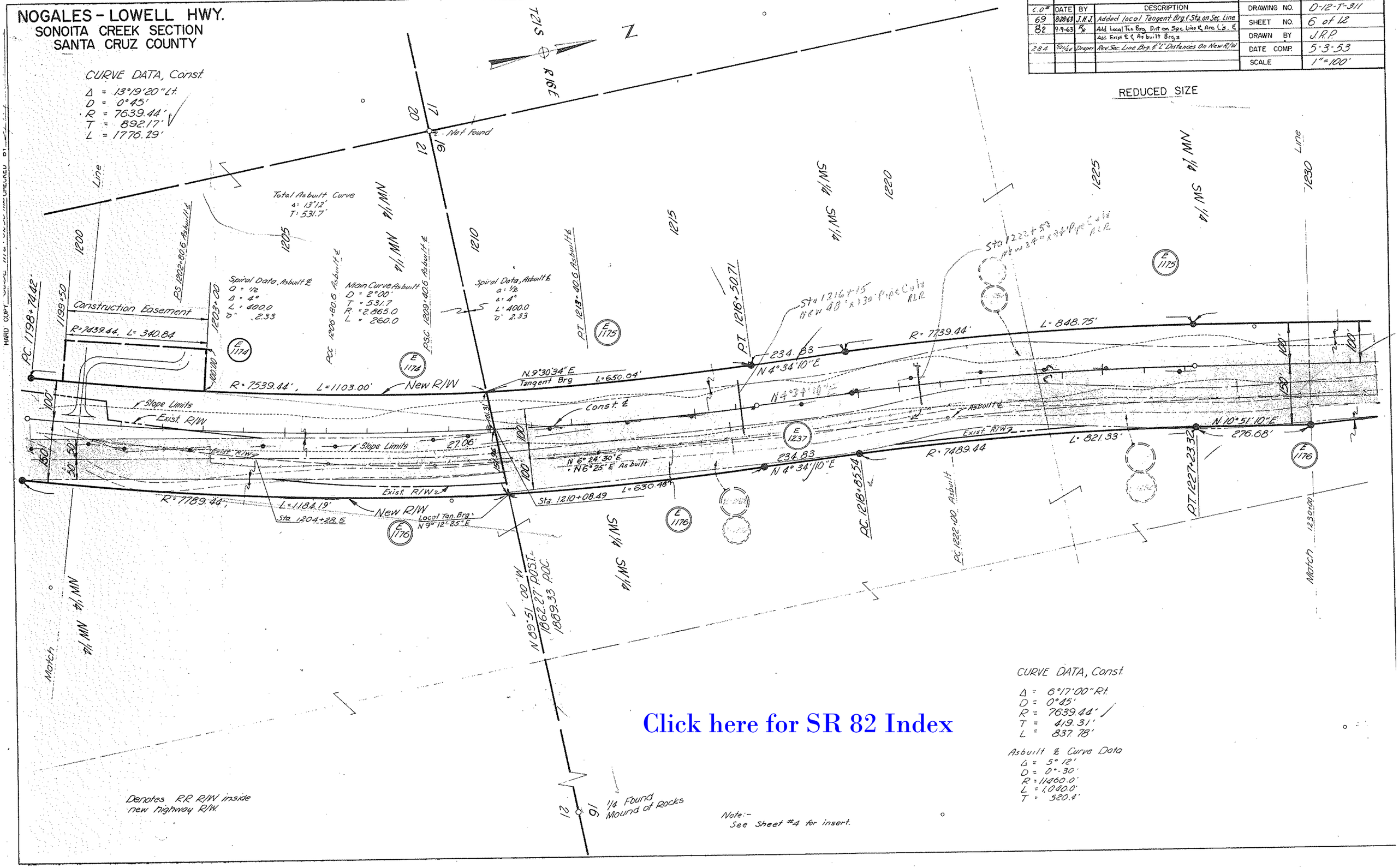

Click here for SR 82 Index

CURVE DATA, Const.

Δ = 6°17'00" Rt.
D = 0°45'
R = 7639.44'
T = 419.31'
L = 837.78'

Asbuilt & Curve Data

Δ = 5° 12'
D = 0°-30'
R = 11460.0'
L = 1,040.0'
T = 520.4'

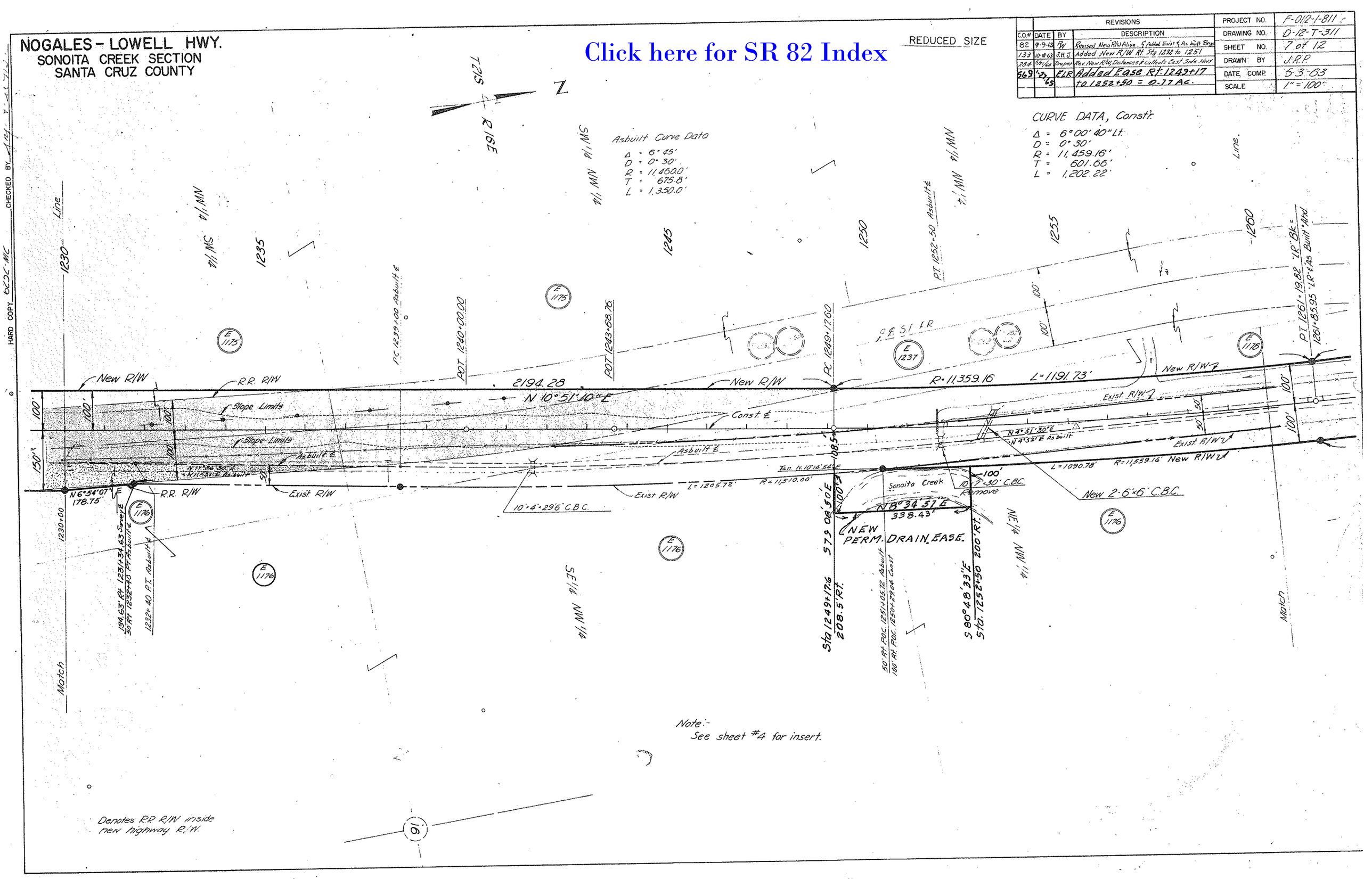
NOGALES - LOWELL HWY.
SONOITA CREEK SECTION
SANTA CRUZ COUNTY
Click here for SR 82 Index
REDUCED SIZE
REVISIONS
CO.# DATE BY DESCRIPTION
82 9-9-63 RW Revised New R/W Align. & Added Exist & As built Bdys
133 10-18-63 J.H.J. Added New R/W Rt. Sta 1232 to 1251
284 5/21/64 Draper Rev. New R/W, Distances & Callouts East Side Hwy
569 1-27-65 ELR Added Ease Rt. 1249+17 to 1252+50 = 0.77 Ac.
PROJECT NO. F-012-1-811
DRAWING NO. D-12-T-311
SHEET NO. 7 of 12
DRAWN BY J.R.P.
DATE COMP. 5-3-63
SCALE 1" = 100'
CURVE DATA, Constr.
Δ = 6°00'40" Lt.
D = 0°30'
R = 11,459.16'
T = 601.66'
L = 1,202.22'
Asbuilt Curve Data
Δ = 6°45'
D = 0°30'
R = 11,460.0'
T = 675.8'
L = 1,350.0'
New R/W
R.R. R/W
Slope Limits
Asbuilt ℄
Const. ℄
Exist. R/W
2194.28
N 10°51'10" E
R=11,359.16
L=1191.73'
N 6°54'07" E
178.75'
10'×4'×29'6" C.B.C.
L=1205.72'
R=11,510.00'
Sonoita Creek
10'×7'×30' C.B.C. Remove
N 8°34'57" E
338.43'
NEW PERM. DRAIN. EASE.
New 2-6'×6' C.B.C.
L=1090.78'
R=11,559.16'
Sta 1249+17.6
208.5' Rt.
S 80°48'33" E
Sta. 1252+50 200' Rt.
Match Line
Note:-
See sheet #4 for insert.
Denotes R.R. R/W inside new highway R/W.
HARD COPY
CHECKED BY

NOGALES - LOWELL HWY.
SONOITA CREEK SECTION
SANTA CRUZ COUNTY

Click here for SR 82 Index

REVISIONS					
C.O	DATE	BY	DESCRIPTION	PROJECT NO.	F-012-1-811
284	5/21/64	Draper	Sheet 8 Redrawn	DRAWING NO.	D-12-T-311
569	1-27-65	E.L.R	Added Ease Rt. 1284+50 to 1293+00	SHEET NO.	8 Of 12
				DRAWN BY	L. Draper
				DATE COMP.	May 21, 1964*
				SCALE	1" = 100'

*Supersedes Sheet 8 Of 12 Dated 6-14-63

REDUCED SIZE

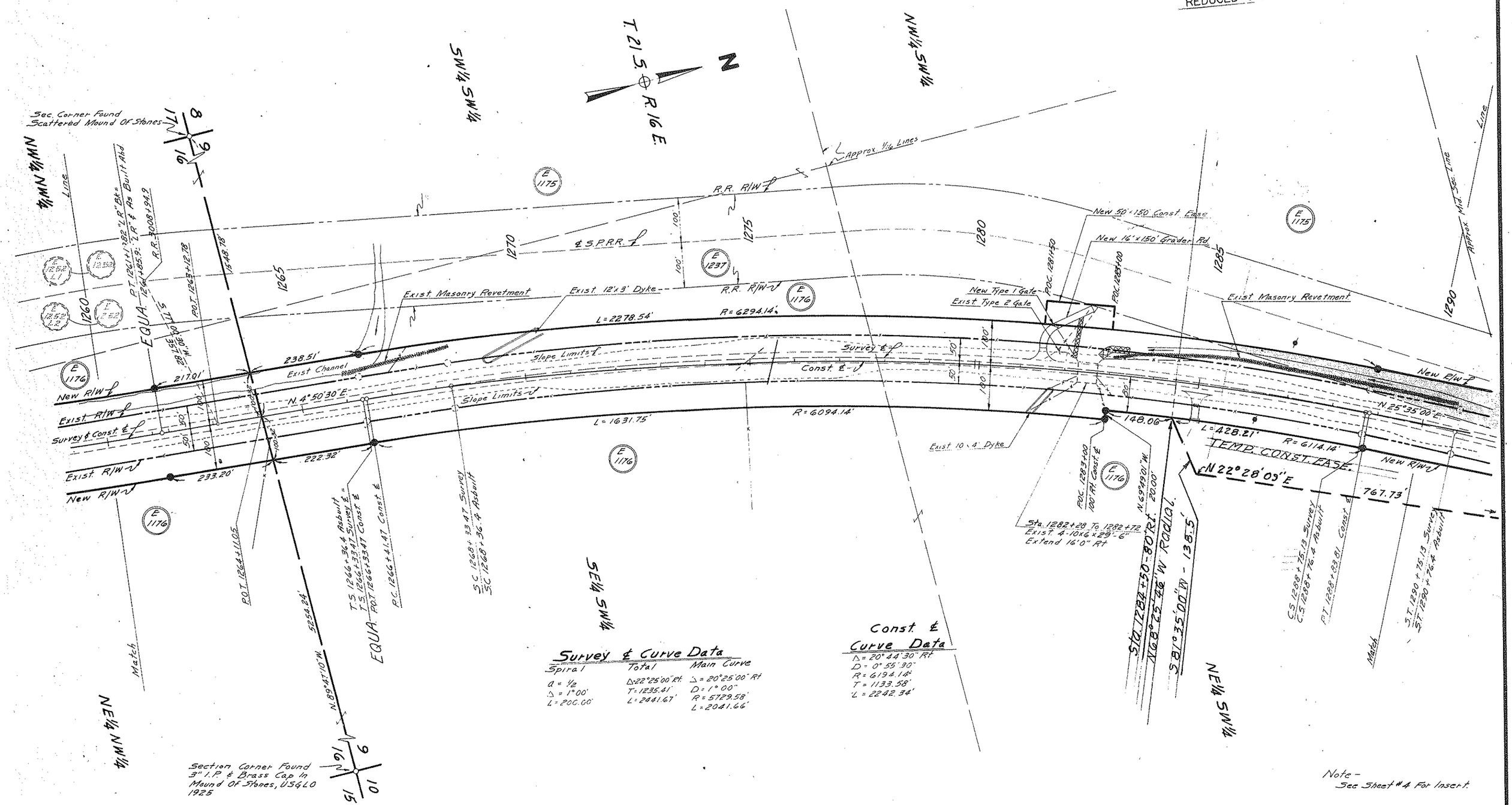

Survey ℄ Curve Data

Spiral	Total	Main Curve
a = 1/2	Δ = 22°25'00" Rt.	Δ = 20°25'00" Rt
Δ = 1°00'	T = 1235.41'	D = 1°00"
L = 200.00'	L = 2441.67'	R = 5729.58'
		L = 2041.66'

Const. ℄ Curve Data

Δ = 20°44'30" Rt
D = 0°55'30"
R = 6194.14'
T = 1133.58'
L = 2242.34'

Note - See Sheet #4 For Insert.

Denotes R.R. R/W Inside New Highway R/W.

DIETZGEN 135 IMPERIAL 310 11-62

NOGALES - LOWELL HWY.
SONOITA CREEK SECTION
SANTA CRUZ COUNTY

Click here for SR 82 Index

REVISIONS				
C.O.	DATE	BY	DESCRIPTION	
284	12/1/64	Draper	Sheet 9 Redrawn.	
569	1-27-65	"	E.L.R. Added Ease RT. 1284+50 to 1293+00.	

PROJECT NO.	F-012-1-811
DRAWING NO.	D-12-T-311
SHEET NO.	9 OF 12
DRAWN BY	L. Draper
DATE COMP.	May 21, 1964*
SCALE	1" = 100'

* Supersedes Sheet 9 of 12 Dated 6-14-63

REDUCED SIZE

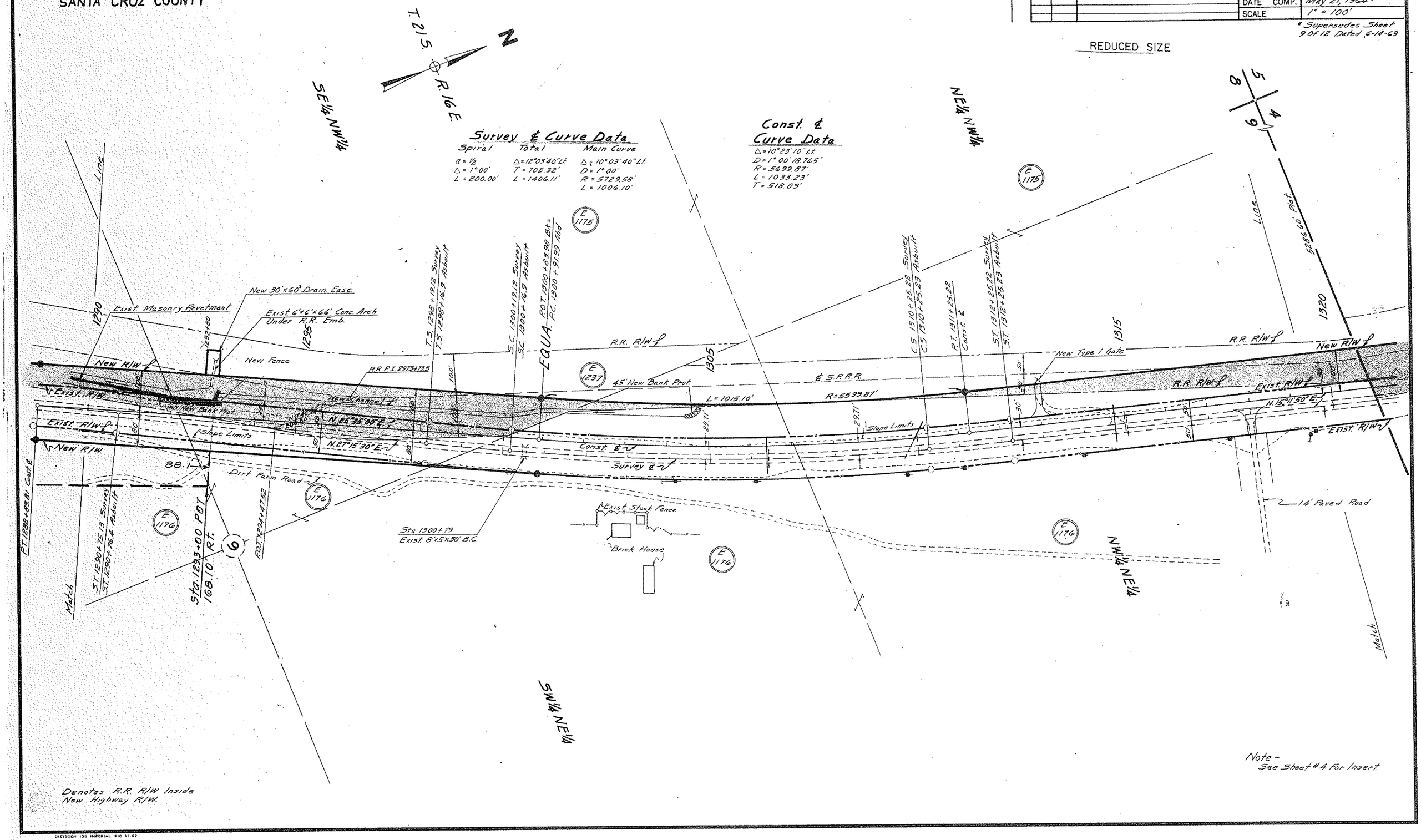

DIETZGEN 135 IMPERIAL 310 11-62

NOGALES - LOWELL HWY.
SONOITA CREEK SECTION
SANTA CRUZ COUNTY

Click here for SR 82 Index

REVISIONS			
CO	DATE	BY	DESCRIPTION
28A	9/1/64	Draper	Sheet 10 Redrawn

PROJECT NO.	F-012-1-811
DRAWING NO.	D-12-T-311
SHEET NO.	10 Of 12
DRAWN BY	L. Draper
DATE COMP.	May 21, 1964*
SCALE	1" = 100'

REDUCED SIZE

*Supersedes Sheet 10 Of 12 Dated 6-14-63

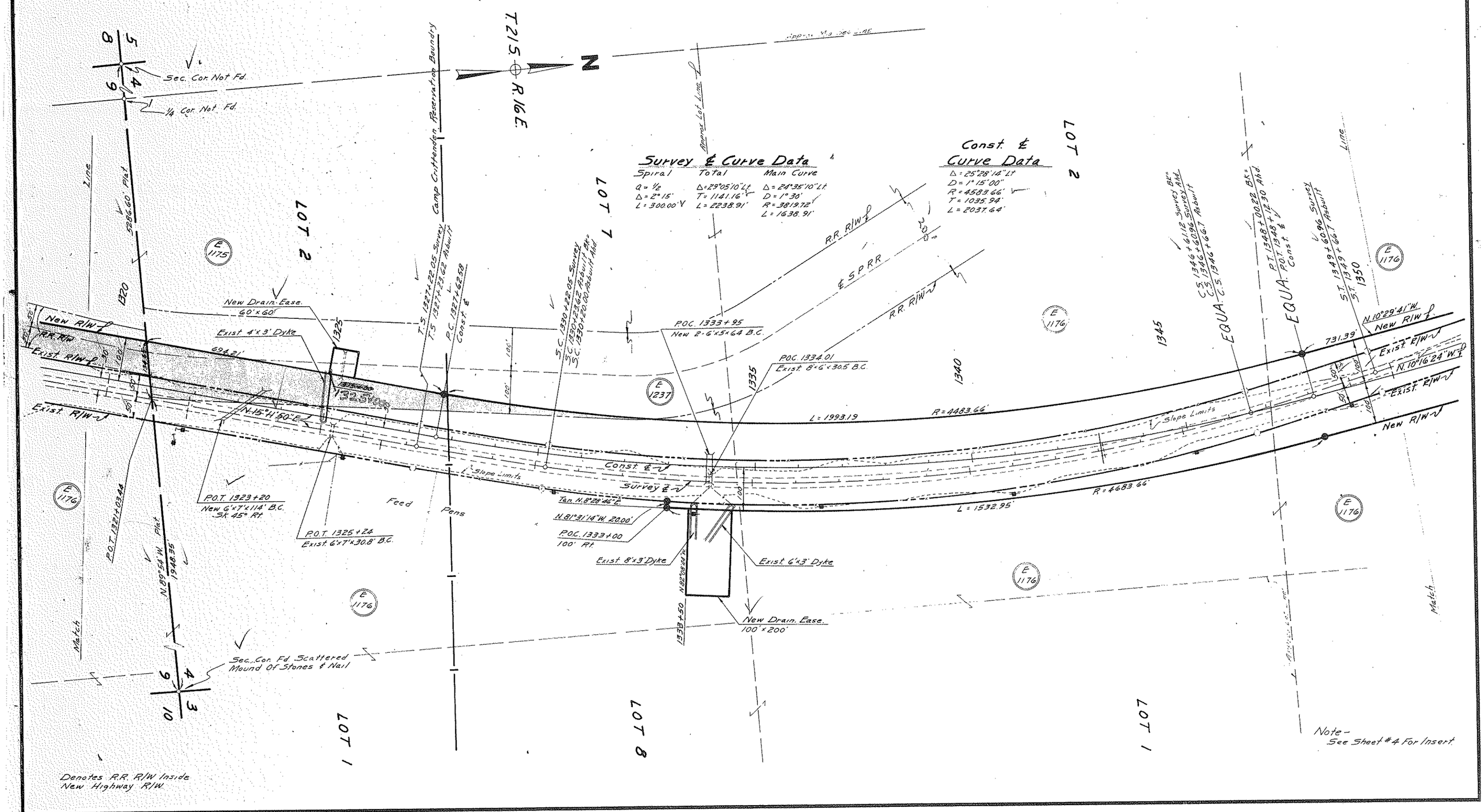

DIETZGEN 135 IMPERIAL 310 11-62

NOGALES - LOWELL HWY.
SONOITA CREEK SECTION
SANTA CRUZ COUNTY

Click here for SR 82 Index

REVISIONS					
C.O.	DATE	BY	DESCRIPTION	PROJECT NO.	F-012-1-811
284	8/21/64	Draper	Sheet 11 Redrawn	DRAWING NO.	D-12-T-311
837	10/22/65	RCM	Relocated Sec 33 Mid sec. Line	SHEET NO.	11 of 12
855	11/18/65	LCK	Changed Sec. Ln. Rm From Plat To Random. Added Random Ln & Sect. Ties To Random Ln.	DRAWN BY	L. Draper
				DATE COMP.	May 21, 1964*
				SCALE	1" = 100'

*Supersedes Sheet 11 of 12 Dated 5-17-63

REDUCED SIZE

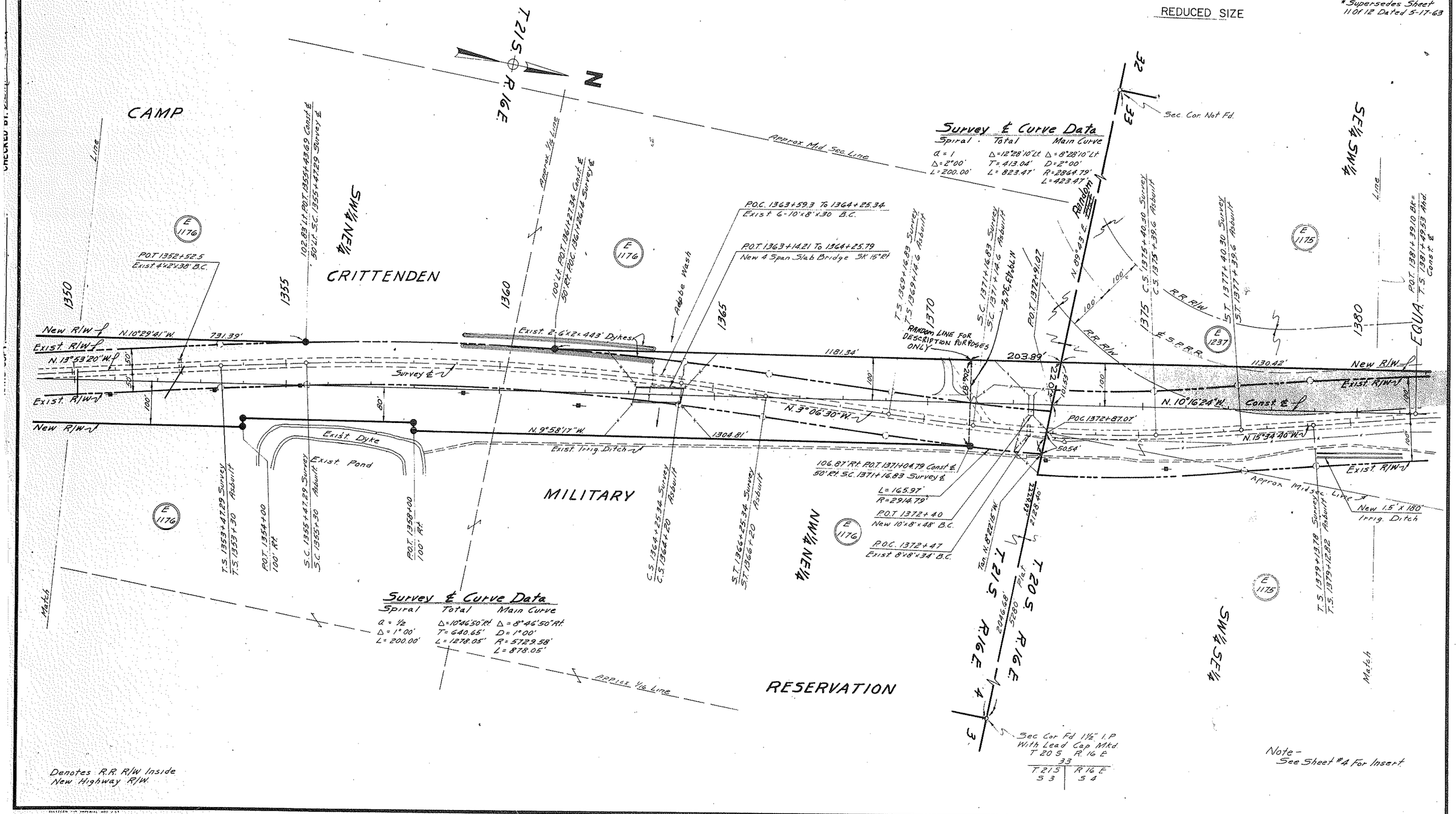

Denotes R.R. R/W Inside New Highway R/W.

Note - See Sheet #4 For Insert.

NOGALES - LOWELL HWY.
SONOITA CREEK SECTION
SANTA CRUZ COUNTY

REVISIONS				
C.O.	DATE	BY	DESCRIPTION	
284	9/14/64	Draper	Sheet 12 Redrawn.	
837	4-21-67	R.C.M.	Relocated Sec.33 Midsec. Line	
885	11-18-65	L.C.K.	Added Rad. Brgs., Chord Dist. on Drain Ease.	

PROJECT NO.	F-012-1-811
DRAWING NO.	D-12-T-311
SHEET NO.	12 OF 12
DRAWN BY.	L. Draper
DATE COMP.	May 21, 1964*
SCALE	1" = 100'

* Supersedes Sheet 12 of 12 Dated 6-14-63

Click here for SR 82 Index

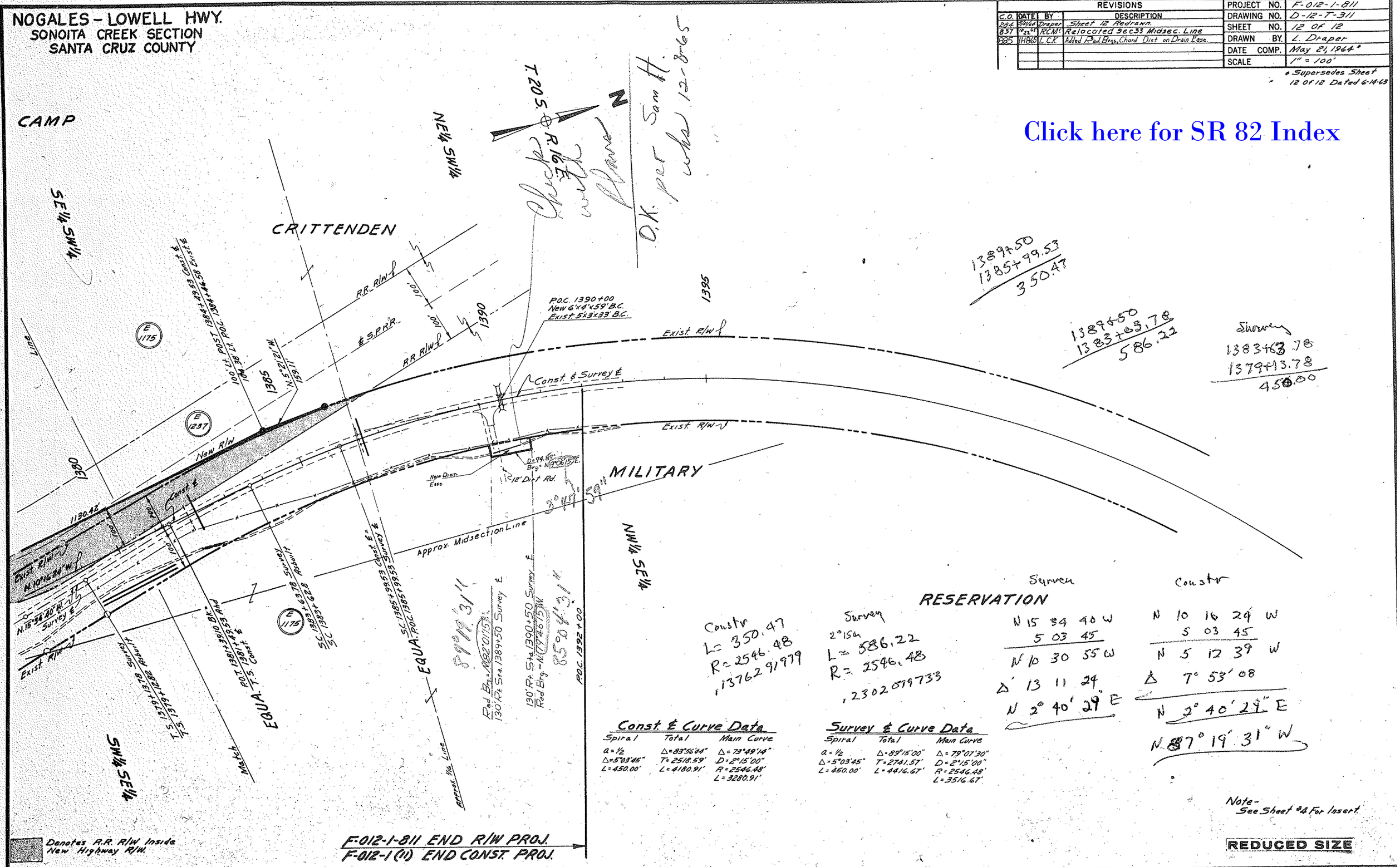

HARD COPY © 2002 HEC 6230 M2
CHECKED BY. J.E.R. & B.W.H.