Click here for SR 82 Index

F-012-1(7) 9

D-12-T-310

6-12-1961 [signature]

8262

# NOGALES-LOWELL HWY.

Note: No R/W taken from [illegible] 1-61 [illegible] this time.

[signature] 1-2-61

## F-012-1(7)
## SANTA CRUZ

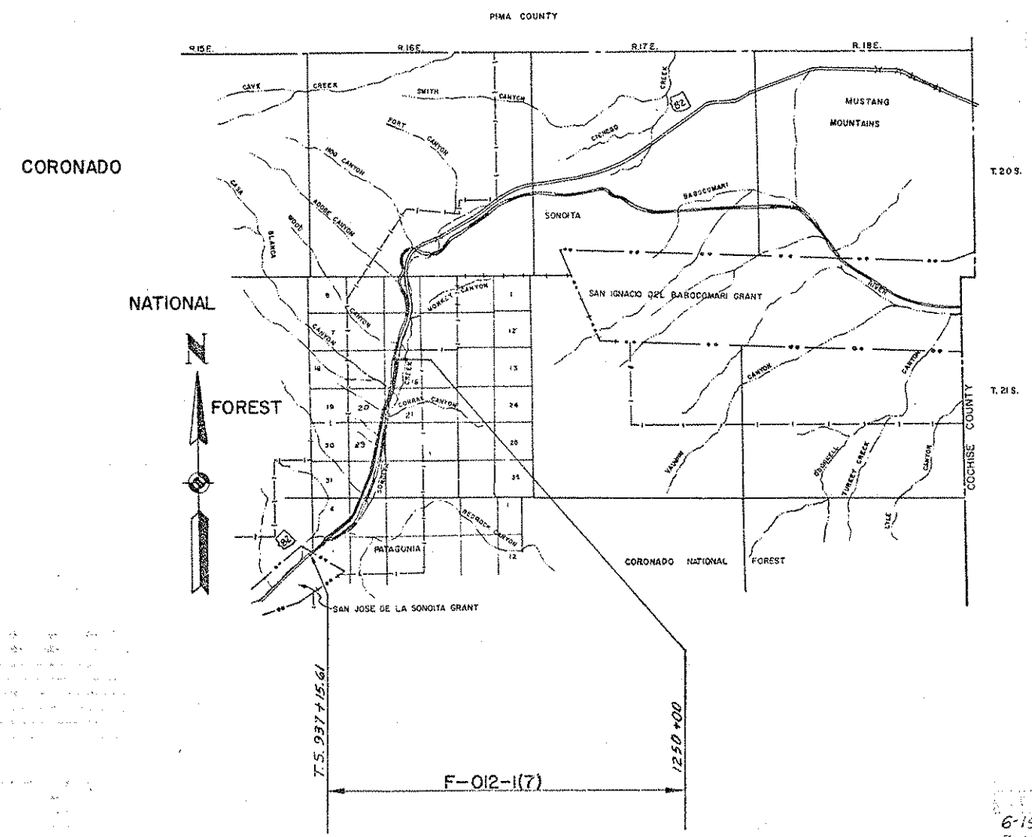


| | | |
|---|---|---|
| 6-19-61 | JUNGERS | Added Bearing to Section Lines |
| 7-18-61 | JUNGERS | Added Sheet in Front of Job |
| 7-27-61 | ROGERS | " SHEETS 7 & 8 |
| 8-13-61 | L. Draper | [illegible] & Added [illegible] & Acreage Taken For Item D-87 |
| 11-13-61 | Rogers | Calc'd Areas for items D-87-D-154 & C-660 R.R. R/W. Revised Own'ship. |
| 11-17-61 | Kouser | Changed Acreage ITEM C-660 & D-145 |
| 12-21-61 | ROGERS | Showed Exist R/W 100' L. of ℄ Sta 1033+ 20 std. 1103+. Eliminated take from Items No. 661, 662 & 664. Reduced Ac. taken on item D-660. Corrected ownship block. |

NOGALES-LOWELL HWY.
PATAGONIA-SONOITA
SANTA CRUZ COUNTY

Click here for SR 82 Index

| CO. No. | DATE | BY | |
|---|---|---|---|
| Orig. | 7-6-61 | MC | Added Parcel C-663 (Coronado Sonoita Hwy. Alignment) |
| 1 | 2 Parcels | | All Pc. in Sec. 6, T22S, R16E, Inc. Parcels 659 & 660 to be Deleted for Forest Sale Only. |

F-012-1 (7)
D-12-T-310
2 OF 9
L. DRAPER
6-9-61

| | | | | | Sheet No. | ACQUISITION RECORD: BOARD APPROVAL | TYPE & DATE OF INSTRUMENT | RECORDED DATE | BOOK | PAGE |
|---|---|---|---|---|---|---|---|---|---|---|
| | C-659 | Elizabeth H. Ensign S/S | Pt. E½ SE¼, Sec. 6, Pt. S½ NW¼, Pt. SW¼, Sec. 5, T-22-S R-16-E. Inc. Blk. "D" of Eastside Add. Town of Patagonia Sec's 5 & 6 | 3.59 | 46.81 | 3 | 1-2-62 | Esm't. 12/6/61 | 12-23-74 | 182 | 486-87 |
| CK | C-660 | Harry L. & Ruth W. Bell H/W | ~~W. 100' of abandoned S.P.R.R. R/W Sec. 20, & W. 50' of abandoned S.P.R.R. R/W Sec. 21 all in T-21-S-R-16-E~~ | 3.885 Sec 20<br>3.196 - 21 | NONE | 7 | DELETED | | 12-27 | 61 | |
| | C-663 | Coronado NTL. Forest | Pt. Lots 2 thru 40 Blk. "C" Eastside Addition Town of Patagonia Sec 6, T-22-S R-16-E | 1.16 | 5.19 | 3 | | Permit 11-1-61 | NOT | RECOR | DED |
| | ~~D-87~~ | ~~State of Arizona~~ | ~~All of abandoned S.P.R.R. R/W in Sec. 16, T-21-S-R-16-E~~ | 18.099 | NONE | | DELETED | | 12-27 | 61 | |
| | ~~D-154~~ | ~~Walter W. & Helen R. Kolbe H/W~~ | ~~E. 100' of Abandoned S.P.R.R. R/W Sec. 20, E. 50' of abandoned S.P.R.R. R/W Sec. 21, all in T-21-S-R-16-E~~ | 3.196 Sec 20<br>3.505 Sec 21 | NONE | 7 | DELETED | | 12-27 | 61 | |
| CK | * L-1215 | Southern Pacific RR | Pt. of Sec. 18 T22S R16E, Pt. of Sec. 5 & 7 T22S R16E, Pt. of Sec. 25 T21S R16E | 0.44 Ac. | | 3,4,5,6,9 | 7-17-70 | Esm't. 7-3-70 | 8-14-70 | 117 | 102-10 |
| | ** P.-207 | State of Arizona, Dept. of Trans. | Pt. of SE¼ of Section 6, T. 22 S., R. 16 E. | | | 5,4 | 2-11-81 | WD 10-10-00 | 2-26-81 | 296 | 229-30 |

* E/W is be acquired from Sta 973+02.22 to Sta 1105+61.36.

** Parcel Number Assigned For Forest Sale Only.

# NOGALES-LOWELL HWY.
# PATAGONIA-SONOITA
# SANTA CRUZ COUNTY

| C.O. No. | DATE | BY | |
|---|---|---|---|
| 1861 | 7-7-65 | MA | Added Note: Parcel Bubble E-1205 |
| " | " | " | Chgd Sheet 26 from 3 of 8 to 3 of 9. |
| " | " | " | Chgd. Note: R/W Rt. 5 to 9.00' Added |
| " | " | " | Exist. R/W P.L. Rt. |

| | |
|---|---|
| PROJECT NO. | F-012-1(7) |
| DRAWING NO. | D-12-T-310 |
| SHEET NO. | 3 - 9 |
| DRAWN BY | Jungers, J. |
| DATE COMP. | 8-11-61 |
| SCALE | 1" = 100' |

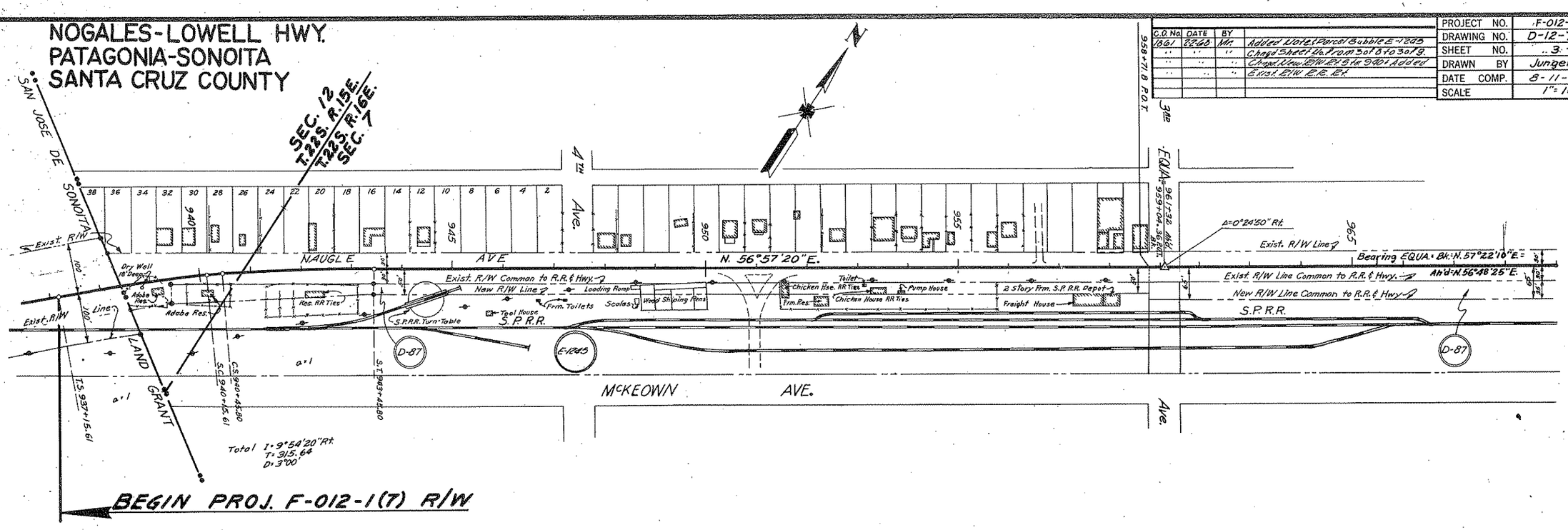


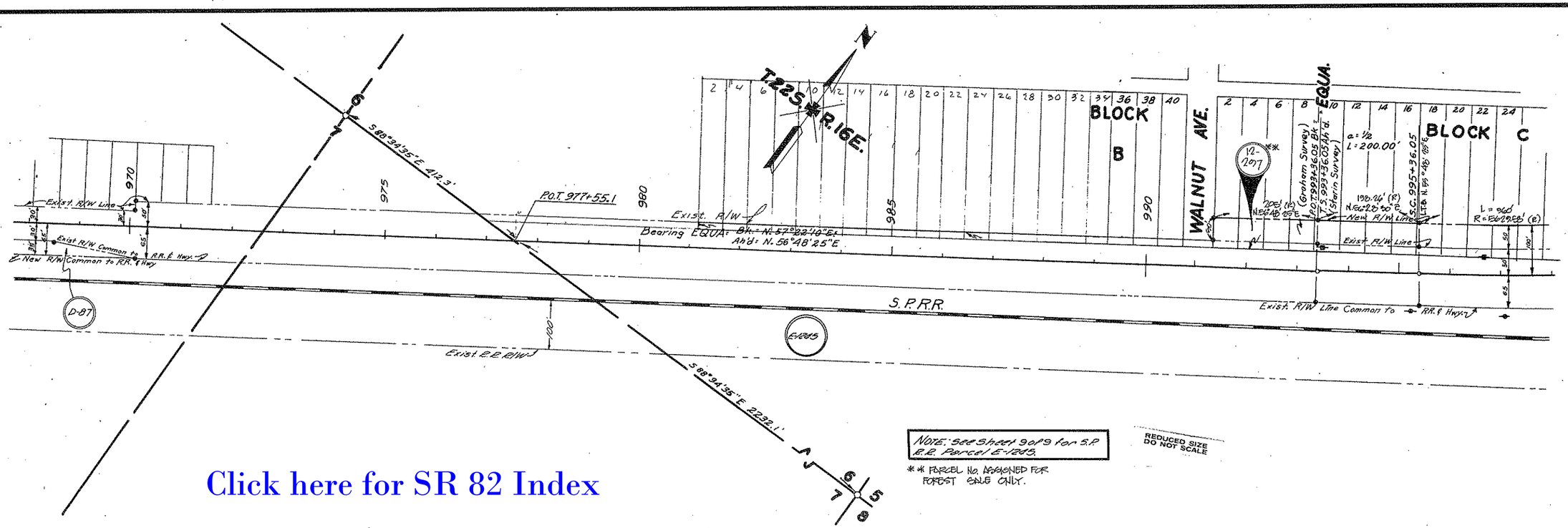


NOTE: See Sheet 9 of 9 for S.P. R.R. Parcel E-1205.

** PARCEL No. ASSIGNED FOR FOREST CAUSE ONLY.

REDUCED SIZE DO NOT SCALE

Click here for SR 82 Index

Click here for SR 82 Index

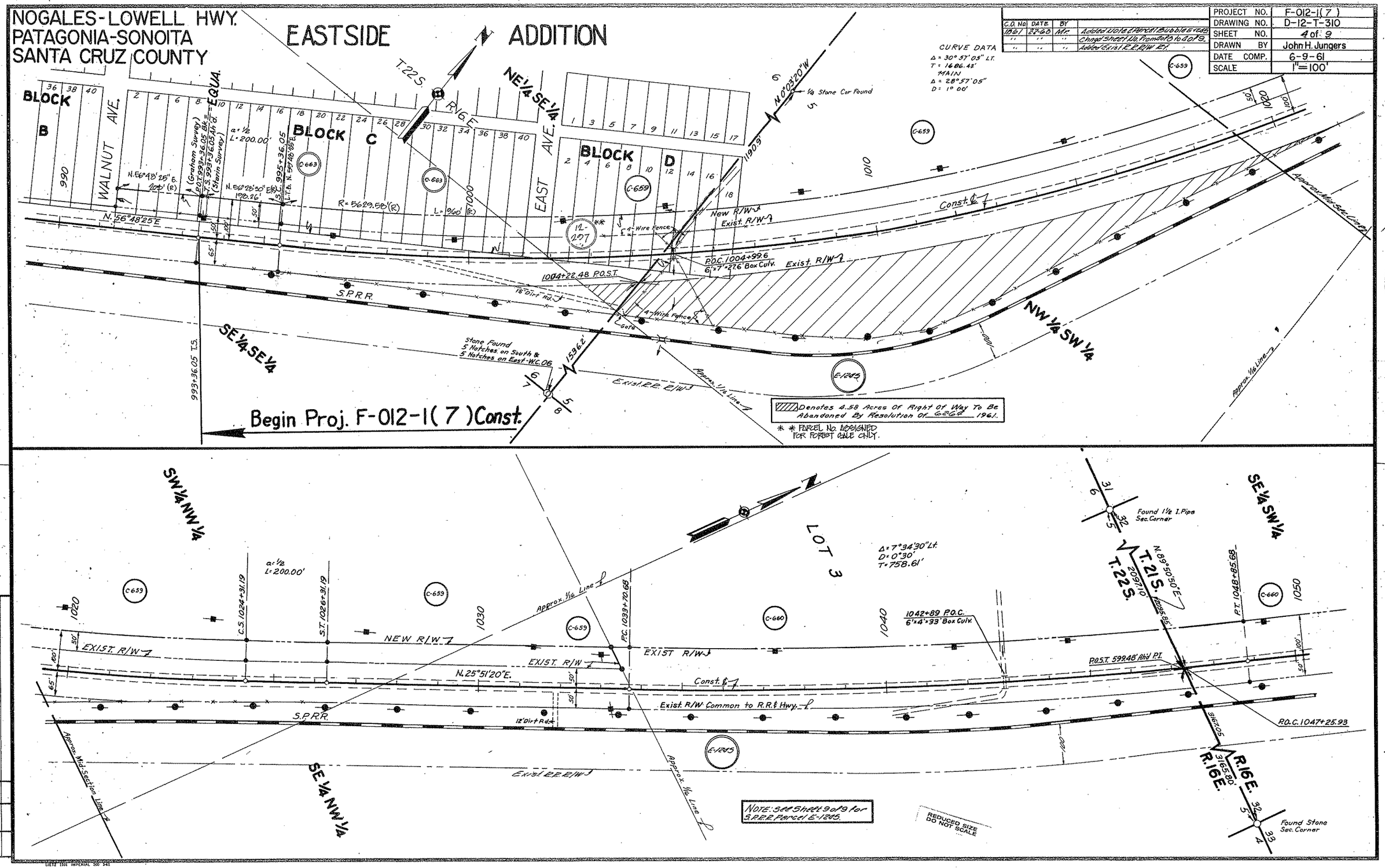

# NOGALES-LOWELL HWY.
# PATAGONIA-SONOITA
# SANTA CRUZ COUNTY

| C.O. No. | DATE | BY | |
|---|---|---|---|
| 1861 | 8-2-68 | MR | Added Note & Added Parcel Bubble |
| " | " | " | E-1205. Changed Sheet No. 5 of 8 to 6 of 9. |
| " | " | " | Added Exist. P.R.R. R/W-E1. |

| | |
|---|---|
| PROJECT NO. | F-012-1(7) |
| DRAWING NO. | D-12-T-310 |
| SHEET NO. | 5 of 9 |
| DRAWN BY | John H. Jungers |
| DATE COMP. | 6-9-61 |
| SCALE | 1"=100' |

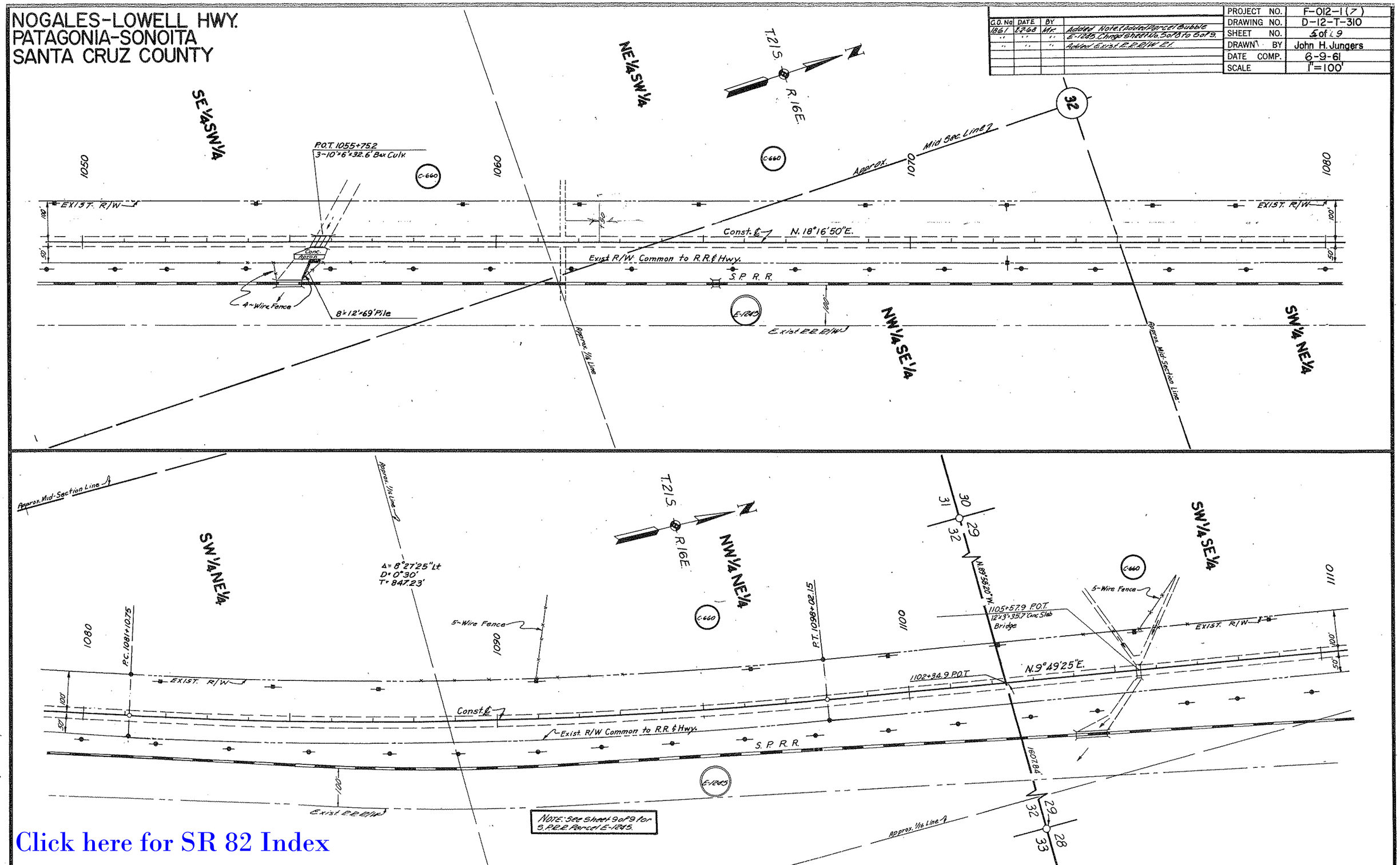


Click here for SR 82 Index

REDUCED SIZE DO NOT SCALE

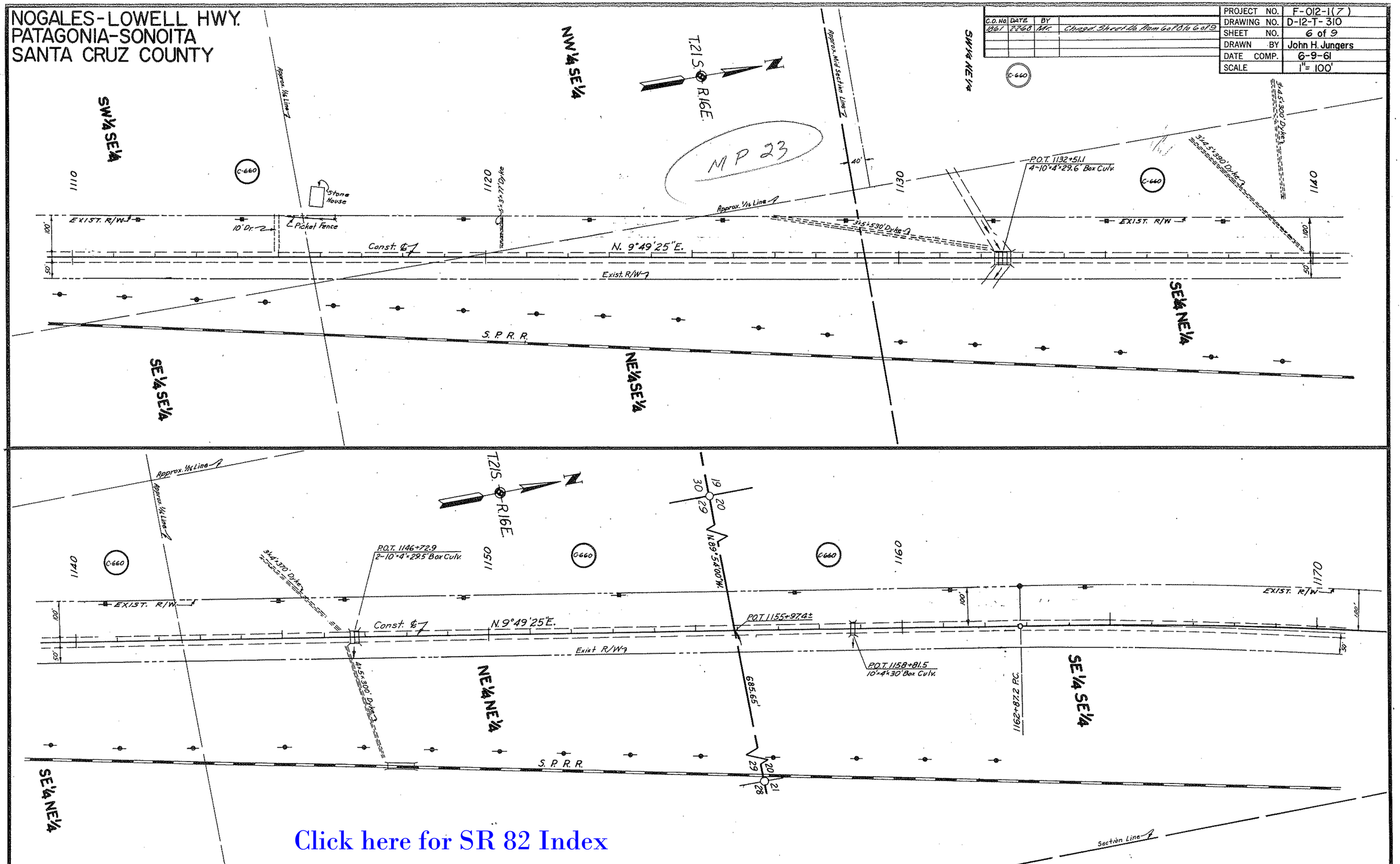
NOGALES-LOWELL HWY.
PATAGONIA-SONOITA
SANTA CRUZ COUNTY
C.O. No. 1861
DATE 2-2-68
BY Mr.
Chgd. Sheet No. from 6 of 8 to 6 of 9
PROJECT NO. F-012-1(7)
DRAWING NO. D-12-T-310
SHEET NO. 6 of 9
DRAWN BY John H. Jungers
DATE COMP. 6-9-61
SCALE 1"= 100'
T.21S. R.16E.
MP 23
SW¼ SE¼
NW¼ SE¼
SW¼ NE¼
SE¼ SE¼
NE¼ SE¼
SE¼ NE¼
NE¼ NE¼
SE¼ SE¼
SE¼ NE¼
Approx. 1/16 Line
Approx. Mid Section Line
Stone House
Picket Fence
10' Dr.
EXIST. R/W
Const. ℄
N. 9°49'25"E.
Exist. R/W
S. P. R. R.
P.O.T. 1132+51.1
4-10'×4'×29.6' Box Culv.
3'×4.5'×390' Dyke
3'×4.5'×300' Dyke
3'×5'×530' Dyke
3'×3'×77' Dyke
P.O.T. 1146+72.9
2-10'×4'×29.5' Box Culv.
3'×4'×370' Dyke
4'×5'×300' Dyke
N.89°54'00"W.
685.65'
P.O.T. 1155+97.4±
P.O.T. 1158+81.5
10'×4'×30' Box Culv.
1162+87.2 P.C.
Section Line
1110
1120
1130
1140
1150
1160
1170
C-660
Click here for SR 82 Index
REDUCED SIZE DO NOT SCALE

# NOGALES – LOWELL HWY.
## PATAGONIA SONOITA
### SANTA CRUZ Co.

| C.O. No. | DATE | BY | |
|---|---|---|---|
| 1861 | 12-27-61 | MR. | Chngd. Sheet No. from 7 of 8 to 7 of 9 |

| | |
|---|---|
| PROJECT NO. | F-012-1 (7) |
| DRAWING NO. | D-12-T-310 |
| SHEET NO. | 7 OF 9 |
| DRAWN BY | E.L. ROGERS |
| DATE COMP. | 8-11-61 |
| SCALE | 1" = 100' |

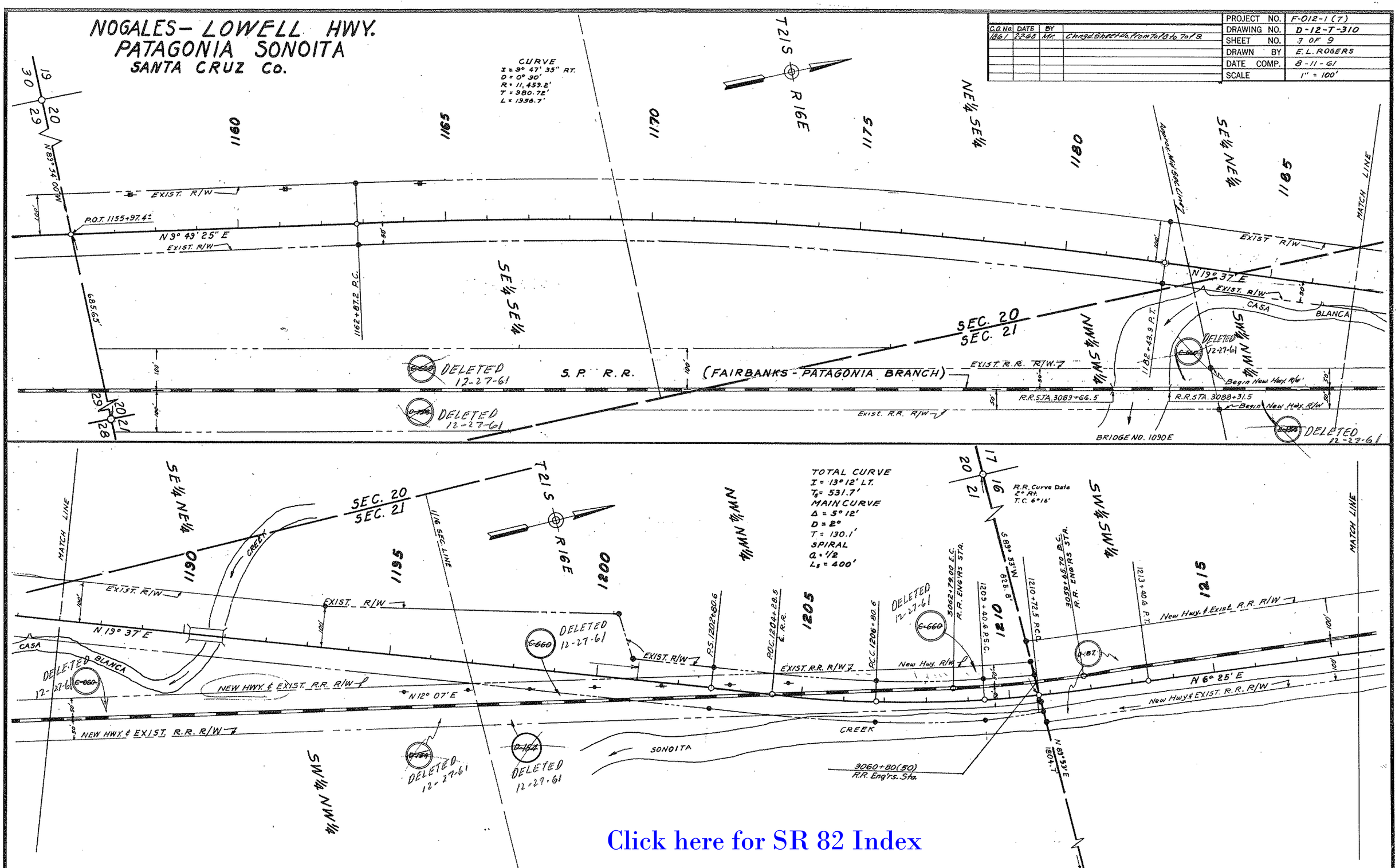


Click here for SR 82 Index

REDUCED SIZE DO NOT SCALE

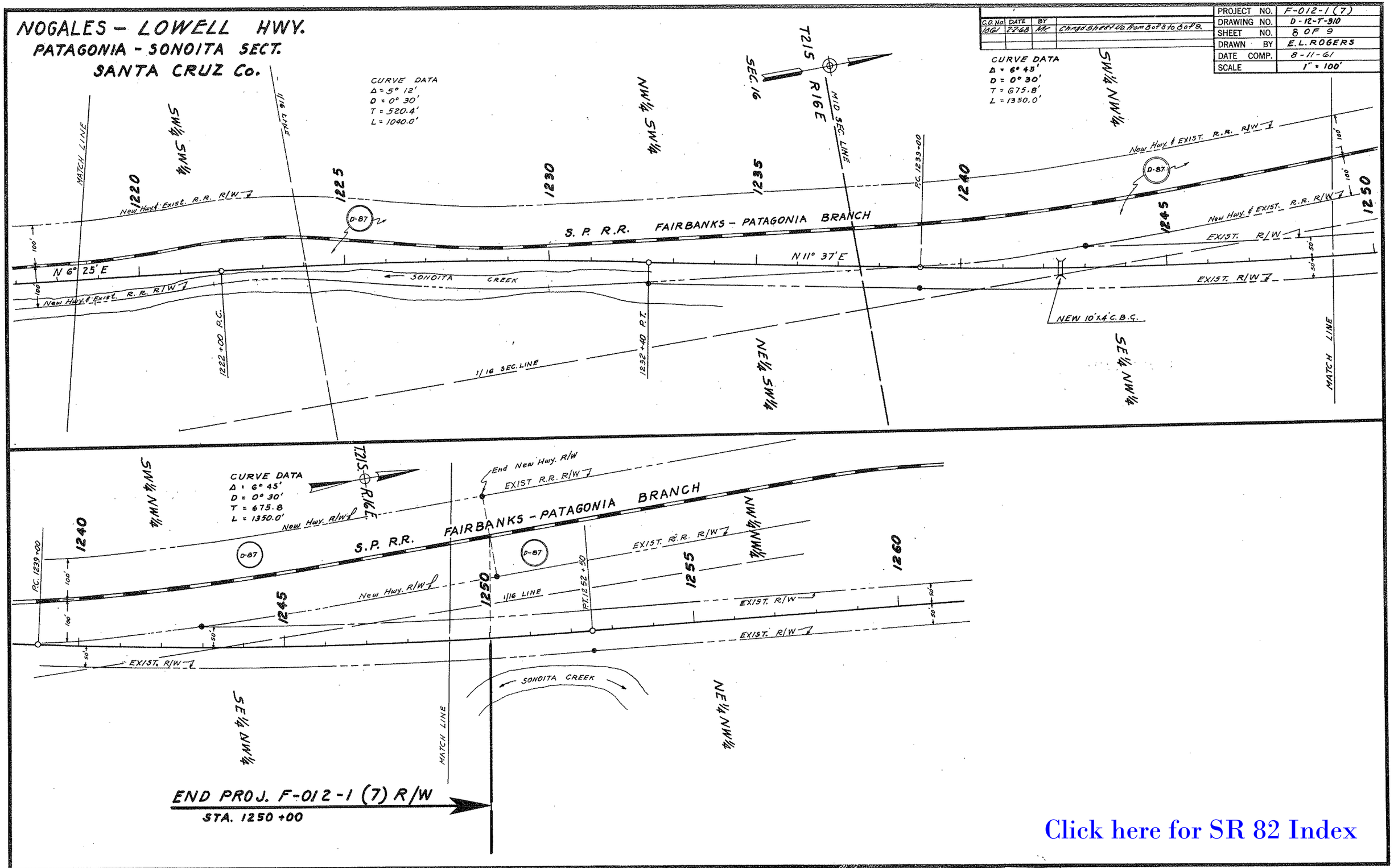


Click here for SR 82 Index

REDUCED SIZE DO NOT SCALE

Click here for SR 82 Index

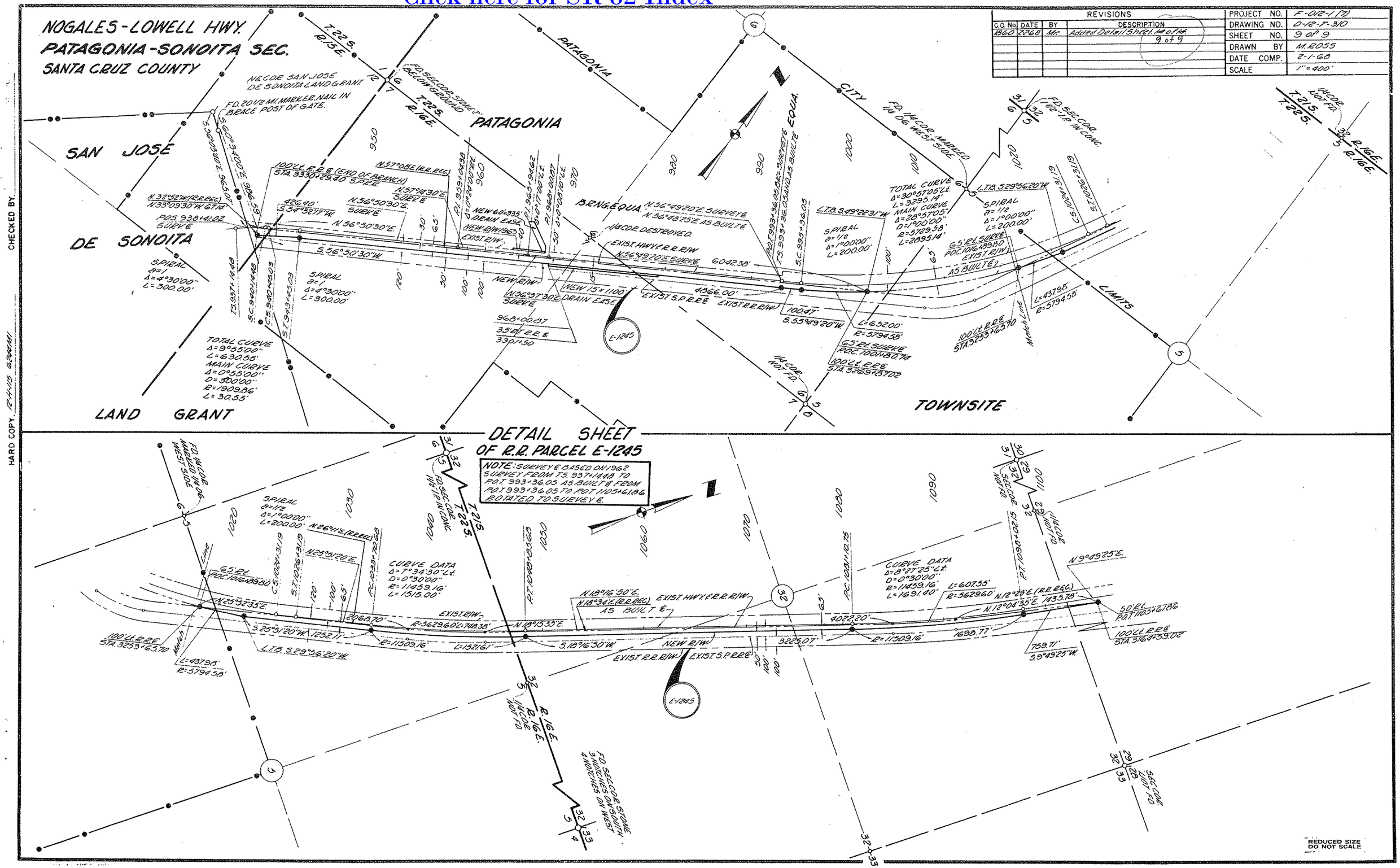


CHECKED BY

HARD COPY 12-H-115 6244M1