

Click here for SR 80 Index

FED.ROAD DIV. NO.	STATE	PROJECT NO.	SHEET NO.	TOTAL SHEETS
7	ARIZ.	U-049-1-801	1	14

RIGHT OF WAY MAP NO. D-2T-417

ALIGNMENT, RIGHT OF WAY,
APPROVED IN ACCORDANCE WITH HIGHWAY PLANS.
SHEETS 1 THRU 13
DATE 4-24-1964
A. E. Lawrence
ASSISTANT STATE ENGINEER

APPROVED IN ACCORDANCE WITH RESOLUTION DATED:
MAY 19, 1964 MINUTES OF THE ARIZONA
HIGHWAY COMMISION RES. NO. 64-50

A.F.E. NO. 66607

STATE OF ARIZONA
STATE HIGHWAY DEPARTMENT

RIGHT OF WAY PLAN OF THE

INTERNATIONAL BOUNDARY - DOUGLAS
STATE HIGHWAY

PROJECT NO. U-049-1-801

COCHISE
COUNTY

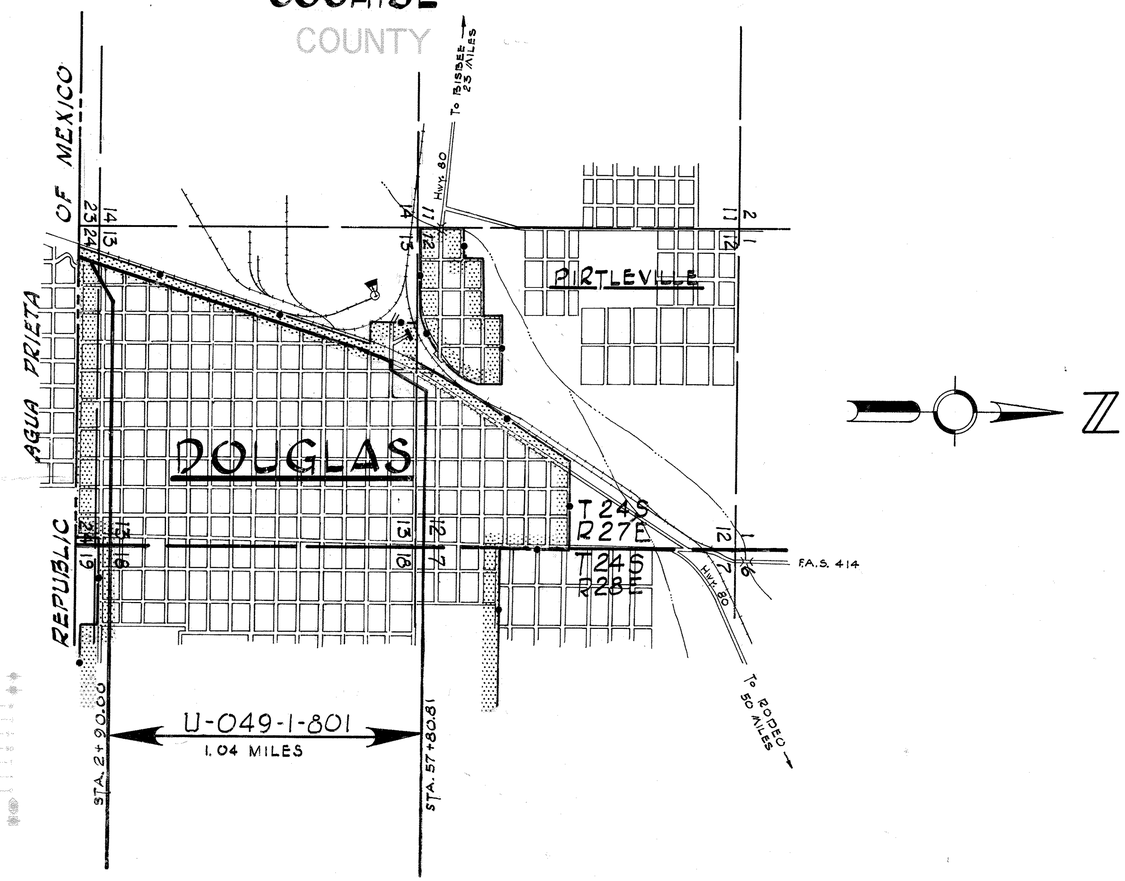

NOTE:

THE SOLID DOT, AS SHOWN BELOW, DOES NOT DESIGNATE A R/W MARKER BUT REPRESENTS AN ANGLE POINT OR CHANGE OF DIRECTION IN THE R/W LINE & IS FOR OFFICE USE ONLY.

CONVENTIONAL SIGNS

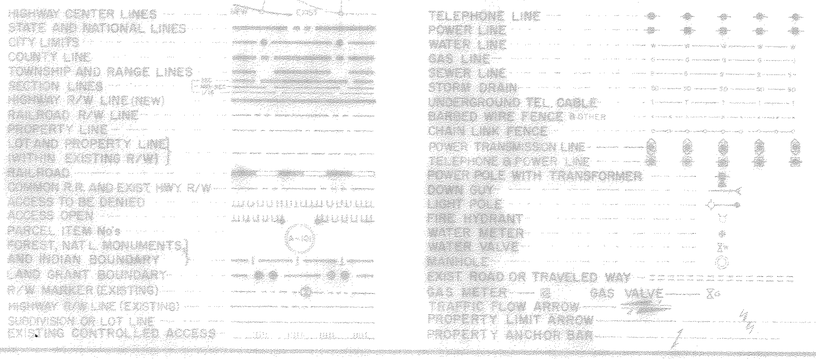

ARIZONA HIGHWAY COMMISSION
APPROVED FOR RIGHT-OF-WAY ACQUISITION
STATE HIGHWAY ENGINEER
H. H. Hedrick 4-24-64
DEPUTY STATE ENGINEER DATE

DEPARTMENT OF COMMERCE
BUREAU OF PUBLIC ROADS
APPROVED:
DIVISION ENGINEER DATE

INTERNATIONAL BOUNDARY - DOUGLAS HWY.
PAN AMERICAN AVE.
COCHISE COUNTY

REVISIONS				PROJECT NO.	U-049-1-801
C.O. Nº	DATE	BY	DESCRIPTION	DRAWING NO.	D-2T-417
#485	8/14/64	T.Woody M.	Reduced R/W Take on 2-022 from 2.76A. (2.8A) to 2.73A (2.8A)	SHEET NO.	2 of 14
1449	4/27/64	R.L.R.	Changed Sht No. To 1A. Revised Sht. No.	DRAWN BY	T. WOODY M.
"	"	"	Column on this Sheet. (RES & Bid Set)	DATE COMP.	4-23-64
				SCALE	

OWNERSHIP RECORD

PARCEL NUMBER	OWNER	DESCRIPTION	TOTAL AREA	AREA REQUIRED GROSS INCLUDING EXISTING R/W	AREA REQUIRED NET EXCLUDING EXISTING R/W	EASEMENT AREA	REMAINDER LEFT	REMAINDER RIGHT	SHEET NUMBER	DATE ACQUIRED
2-020	U.S.A. General Service Admin.	Block 10 Douglas Townsite	Unknown		4764#		Unknown	Unknown	4&5	2-1-65
2-022	Southern Pacific R.R. Co.	Portion of W² Sec 13 T24S R27E	Unknown		2.8 A.	7500#	"	"	6-14	1-6-65
		Lot 13 & Por. Lot 14 Blk. 115 Douglas Twns.	Unknown		968#		"	"	14	
2-021	City of DOUGLAS	Lots 6 & 27 Blk. 11 Douglas Townsite	34719#			7100#		27619#	4,5&6	6-1-64
		Lot 6 Blk 30 Douglas Townsite	11254#			4154#		7100#	6	
2-023	Arizona Edison Co.	Lot 15 & Por. of Lot 14 Blk. 115 Douglas Twns.	Unknown		84#			Unknown	14	7-22-64

NOTE:
The total area & remainder for the City of DOUGLAS property is approximate because the townsite plat has NO dimensions for the lots & blocks.
Also the total area includes Lots 24-26, 28-32 Block 11 and Lots 4 & 5 Block 30

CHECKED BY. Bulley

HARD COPY. 6311 M-1

19
10

Click here for SR 80 Index

DIETZGEN 135 IMPERIAL 100 5-63

INTERNATIONAL BOUNDARY ~ DOUGLAS HWY.
PAN AMERICAN AVENUE
COCHISE COUNTY

REVISIONS			
C.O. No.	DATE	BY	DESCRIPTION
4449	1/27/76	R.L.R.	Added Beg. & End Constr. Proj.; Note on
"	"	"	Curve data. Chgd. sheet nos. Called out
"	"	"	"End Widening", "Begin Surf. Only" at 5+
"	"	"	70.47 (C&S-Bid Set)

PROJECT NO.	U-049-1-801
DRAWING NO.	D-2T-417
SHEET NO.	3 of 14
DRAWN BY	T. WOODY M.
DATE COMP.	3-12-64
SCALE	1" = 200'

CURVE DATA*

CURVE	Δ	D	R	T	L
A	33°03'20"	29°00'00"	197.57'	58.63'	113.98'
B	17°02'50"	10°00'00"	572.96'	85.87'	170.47'
C	6°34'15"	2°00'00"	2864.79'	164.45'	328.54'
D	66°19'45"	40°00'00"	143.24'	93.61'	165.82'

Click here for SR 80 Index

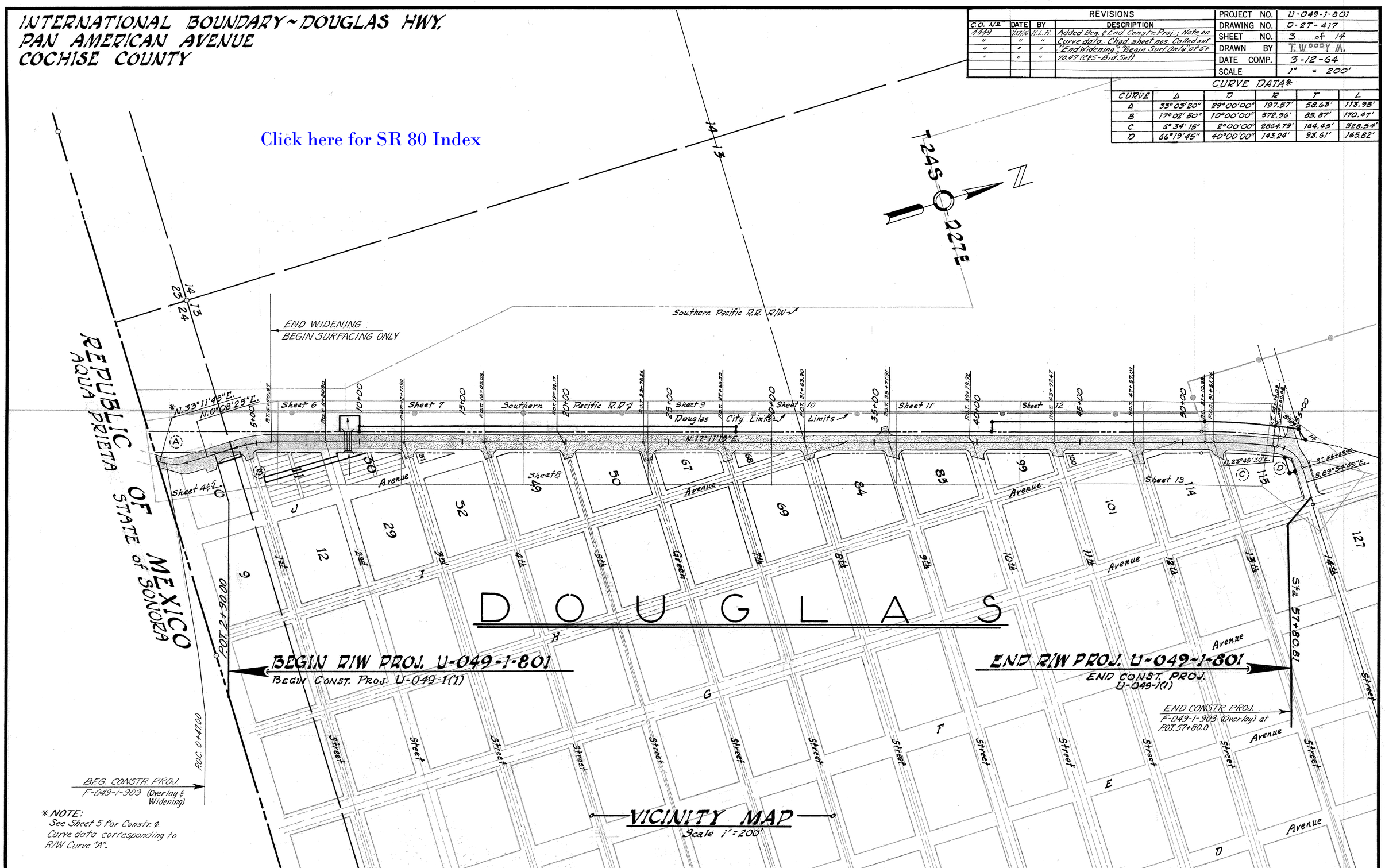

VICINITY MAP
Scale 1" = 200'

*NOTE:
See Sheet 5 for Constr. & Curve data corresponding to R/W Curve "A".

CHECKED BY. R. VALLEY

HARD COPY. 6311 M1

DIETZGEN 135 IMPERIAL 400 2-63

INTERNATIONAL BOUNDARY ~ DOUGLAS HWY.
PAN AMERICAN AVE.
COCHISE COUNTY

Click here for SR 80 Index

ENGINEER'S STATEMENT

I, A.L. CHADWICK, states he is by occupation a DEPUTY STATE ENGINEER employed by the Arizona State Highway Dept. to make the survey of the HIGHWAY RIGHT OF WAY as described and shown on this map; that the survey of said works was made by him (or under his supervision) and under authority commencing on the 1 day of December 19 62; and ending on the 31 day of January 19 63; and that such survey is accurately represented upon this map.

Date: _____ A.L. Chadwick DEPUTY STATE ENGINEER

NOTE!

AREA MARKED AS SUCH IS ARIZONA HIGHWAY DEPT. PROPERTY AND IS TO BE TRADED FOR THE AREA MARKED AS SUCH WHICH IS U.S. GOVERNMENT PROPERTY.

REVISIONS			
C.O. No.	DATE	BY	DESCRIPTION
3759	11-25-75	C.Hepner	Reduced zipped area; AH/DE U.S. Gvmt., to be traded.
3803	12-2873	S.T.L.	Added Crosshatch Zip to Abandon. Area
4449	1/27/76	R.L.R.	Chgd. sht. no. to 14. Added Note to see new sht 5. (C&S, Bid Set)
"	"	"	

PROJECT NO.	U-049-1-801
DRAWING NO.	D-2T-417
SHEET NO.	4 of 14
DRAWN BY	T. WOODY M.
DATE COMP.	4-23-64
SCALE	1" = 20'

CURVE DATA

	CURVE (A)	CURVE (B)
Δ	33°05'20"	17°02'50"
D	29°00'00"	10°00 00"
R	197.57'	572.96'
T	58.63'	85.87'
L	113.98'	170.47'

NOTE:
Crosshatched Area has been abandoned to the City of Douglas per Res. 73-70 dated 9-7-73 & recorded in Dkt. 882, page 101 of the Cochise Co. Recorder.

Fd 6.5' Metal Pyramid on Conc. Base Marked BP on West side

100' Rt. R.R. P.O.T. 0+30.74

Gov. Survey LOT 4 of SEC. 24

Dirt Road 15' Exist.

Sec. Cor. Fd 3" Brass Cap in Conc. Punch Mark

14 13 23 24

Southern Pacific R.R.

DOUGLAS CITY LIMITS

T. 24 S. R. 27 E.

N

535'± S 17°11'15" W R.R. R/W

Arizona Highway Dept. Exist. R/W

9' Wash

Dirt Parking Area

City of Douglas Water Co. 50' Lt. P.O.T. 2+90.00

50' Lt. P.O.T. 1+52.25 Proposed Easement N 0°08'25" E. 137.75'

235'±

4" Cast Iron

P.O.S.T. 4+46.88

P.O.C. 4+46.93

Rt. 5+70.47

N. 17°11'15" E.

P.O.T. 3+76.20 Approx. Sec Line

P.C. 4+00.00

Conc. Wall

Arizona Highway Dept. R/W

U.S. Government R/W

N. 0°08'25" E.

N. 33°11'45" E.

R.C. 0+34.82

R.T. 1+48.80

4" Cast Iron Drain

Conc. Island

"New Concrete Pad"

Metal Canopy

50'

60.0' Rt. P.O.T. 2+27.5

121.92' (Calc.) Required R/W N 0°08'25" E.

50' Rt. P.O.T. 2+90.00

4" Mulberry

Shrub

4' Conc. Walk

71.8' Rt. P.O.T. 3+71.5

21.5' Rt. P.O.T. 3+49.2

Garage Frame & Stucco

Exist R/W

Adobe Stucco Wall

2-500 Gal. Gas Tanks

10

Gaytan's Bldg. Adobe & Stucco

Match

9

BLOCK 11

8

E. 1st Street Exist. 21' Oil Roadway

S. 89°54'05" E.

NOTE!
Lots 7 thru 10 Blk. 11 are owned by Jorge GAYTAN 7

E 25' Drainage Easement

499.00'

2-021

35'

5' Conc. Sidewalk

7' Chain Link Fence

Gate

2-9' Gates

Flag Poles

4-4"x10.5' Cast Iron Pipes Gutter Drain

4' Conc. Sidewalk

0+37.05 Exist. 15'x7'x68.76' C.B.C. 16'x52' Cattle Guard

Conc. Wall

2-9' Gates

U.S. Customs & Immigration Brick & Stucco

U.S. Health Dept.

Sta. 2+90

BLOCK 10

Begin R/W Proj U-049-1-801

Begin Const. Proj U-049-1(1)

S 89°54'05" E. 423.04'

REPUBLIC OF MEXICO STATE OF SONORA

AQUA PRIETA

Fd. 6.5' Metal Pyramid on Conc Base 85 on E. Side

NOTE:
See Sheet 5 of R/W Plans for Roadway Changes and Area to be Acquired by Resolution # 75-18-A-76, dated 10-24-75. Recorded in Dkt. 1041, Pgs. 174-180 of Cochise Cty. Recorder.

13 18 24 19

19
10

5

CHECKED BY. _____ HARD COPY. 6311 M.I. BAILEY

DIETZGEN 135 IMPERIAL 400 2-83

Formerly F-049-1-903

INTERNATIONAL BOUNDARY ~ DOUGLAS HWY.
PAN AMERICAN AVE.
COCHISE COUNTY

REVISIONS			
C.O. No.	DATE	BY	DESCRIPTION
4449	1/27/76	R.L.B.	Added this sht. to R/W Plans and beg. & end Const. Proj. F-049-1-903 Widening
"	"	"	
"	"	"	From P.O.C. 0+47 to P.T. 5+70.47, Surfacing only & Constr. Features Lt. & Rt. Pan-Am Ave. (CES-81-1-Set)
"	"	"	
8550	7/12/82	S.T.L.	Add. Brgs., Dist. & Zip to Area of Abandonment.
PM-15-83	2/4/16	TSS	Added Aban. Per Res. 73-70.

PROJECT NO.	U-049-1-801
DRAWING NO.	D-2T-417
SHEET NO.	5 of 14
DRAWN BY	R.C.O.
DATE COMP.	10-14-75
SCALE	1" = 20'

ABANDONED TO CITY OF DOUGLAS,
PER RESOLUTION 73-70
RECORDED 9/12/73,
DKT. 882 PG. 101, C.C.R

AREA ACQUIRED,
PER RESOLUTION 75-18-A-76
RECORDED 10/24/75,
DKT. 1041 PG.174, C.C.R

AREA ABANDONED TO CITY OF DOUGLAS,
PER RES. OF ABANDONMENT 92-06-A-40,
RECORDED 6/25/92, C.C.R
OFFICE FEE 920614922

ABANDONED TO CITY OF DOUGLAS,
PER RESOLUTION 73-70
RECORDED 9/12/73,
DKT. 882 PG. 101, C.C.R

AREA ACQUIRED,
PER RESOLUTION 75-18-A-76
RECORDED 10/24/75,
DKT. 1041 PG.174, C.C.R

R/W CURVE DATA

	CURVE (A)	CURVE (B)
Δ	33°05'20"	17°02'50"
D	29°00'00"	10°00.00"
R	197.57'	572.96'
T	58.63'	85.87'
L	113.98'	170.47'

℄ CONSTR. CURVE DATA	
Δ	32°28'30" Lt
D	28°16'49"
R	202.60'
T	59.00
L	114.83'

Fd 6.5' Metal Pyramid on Conc. Base Marked ⊕ on West side

100' Rt. R.R. P.O.T. 0+30.74

R.R. R/W

Gov. Survey Lot 4 of Sec. 24

Dirt Road 15' Exist.

See "Dor Fd 3" Brass Cap in Conc. Punch Mark

T.24S. R.27E.

END WIDENING F-049-1-903

SURFACING ONLY F-049-1-903

52.81' Lt P.O.C. 5+16.14 ℄

P.T. 5+70.47

Exist. R/W

New R/W 1975

6822' N.17°11'15"E.

20.49'

5.17°11'15"W.

535'±

5' 9" Wash

Dirt Parking Area

Reset Flag Poles

City

Douglas Water Co. 50' Lt. P.O.T. 2+80.00

50' Lt P.O.T. 1+52.25

5583' Lt P.O.C. 0+59.70 ℄

New R/W

Exist R/W

N.0°08'25"E.

10.00 S.89°51'35"E

10.00' N.89°51'35"W.

170.75'

235.98' S.0°08'25"W.

137.75' S.0°08'25"W.

Exist. R/W

7' Chain Link Fence

145'

6822'

S.17°11'15"W.

143.72

80' D.C.

N.0°08'25"E.

N.33°11'45"W.

N.32°36'55"E.

Constr. ℄

P.C. 0+39.82

P.T. 1+49.80

P.T. 1+49.65

Constr. ℄

Conc. Island

40'

New Concrete Pad

Metal Canopy

9" Cast Iron Drain

50'

60' Rt. P.O.T. 2+21.5

0+97.08 Exist. 16'±7"±68.76' C.B.C. 16'±2" Cattle Guard

P.O.C. 0+47.00

BEG CONSTR PROJ F-049-1-903-Widening

2-4' Gates

U.S. Health Dept.

U.S. Customs & Immigration Brick & Stucco

MEXICO

STATE OF SONORA

Fd. 6.5' Metal Pyramid on Conc. Base 85 on E. Side

U.S. Highway 666

Rad. 3°18'26"

Appro. Sec Line

P.C. 4+00.00

P.C.C. 4+66.89

P.O.C. 4+66.99

126.30' N.17°11'15"E.

N.89°51'35"W.~ 57.41'

73.20'

S.0°08'25"E.

29.99'

N.89°54'05"W.

R=50'

L=21.21'

S.24°09'35"E.

28.12'

121.92' (Calc.)

Required R/W

50' Rt. P.O.T. 2+80.00

4" Mulberry

Shrub

4' Conc. Walk

S.0°08'25"W.

1.30'

P.O.T. 2+80.00

BEG'NG R/W PROJ U-049-1-801

Begin Constr. PROJ. U-049-1(1)

BLOCK 10

Garage Frame & Stucco

71.6' Rt. P.O.T. 3+49.2

71.6' Rt. P.O.T. 3+71.3

S.0°05'55"W.

70.00'

E. 1st Street

Exist. 21'±01 Roadway

S.89°54'05"E.

12.86'~ S.89°54'05"E.

Exist R/W

Conc. Island

8-500 Gal. Gas Tanks

Gaytan's Bldg. Adobe & Stucco

Rel. to Stucco Wall

Brick Wall

BLOCK 11

9

8

10

NOTE!
Lots 7 thru 10 Blk. 11 are owned by Jorge GAYTAN 7

E 25' Drainage Easement

2-021

N.17°11'15"E.

P.T. 5+70.47

APPENDIX "A"

NOTE

▨ = AREA ABANDONED TO CITY OF DOUGLAS PER RESOLUTION OF ABANDONMENT № 92-06-A-40 RECORDED 6-25-92, COCHISE CO. RECORDERS OFFICE, FEE # 920614922.

Click here for SR 80 Index

CHECKED BY: J.C. Mauk

HARD COPY — 631 MI

INTERNATIONAL BOUNDARY ~ DOUGLAS HWY
PAN AMERICAN AVE.
COCHISE COUNTY

Click here for SR 80 Index

REVISIONS		
DATE	BY	DESCRIPTION
4449	R.L.R.	Chgd. Sheet Nos. (C&S-Bid Set)

PROJECT NO.	U-049-1-801
DRAWING NO.	D-2T-417
SHEET NO.	6 of 14
DRAWN BY	T. Woody M.
DATE COMP.	4-23-64
SCALE	1" = 20'

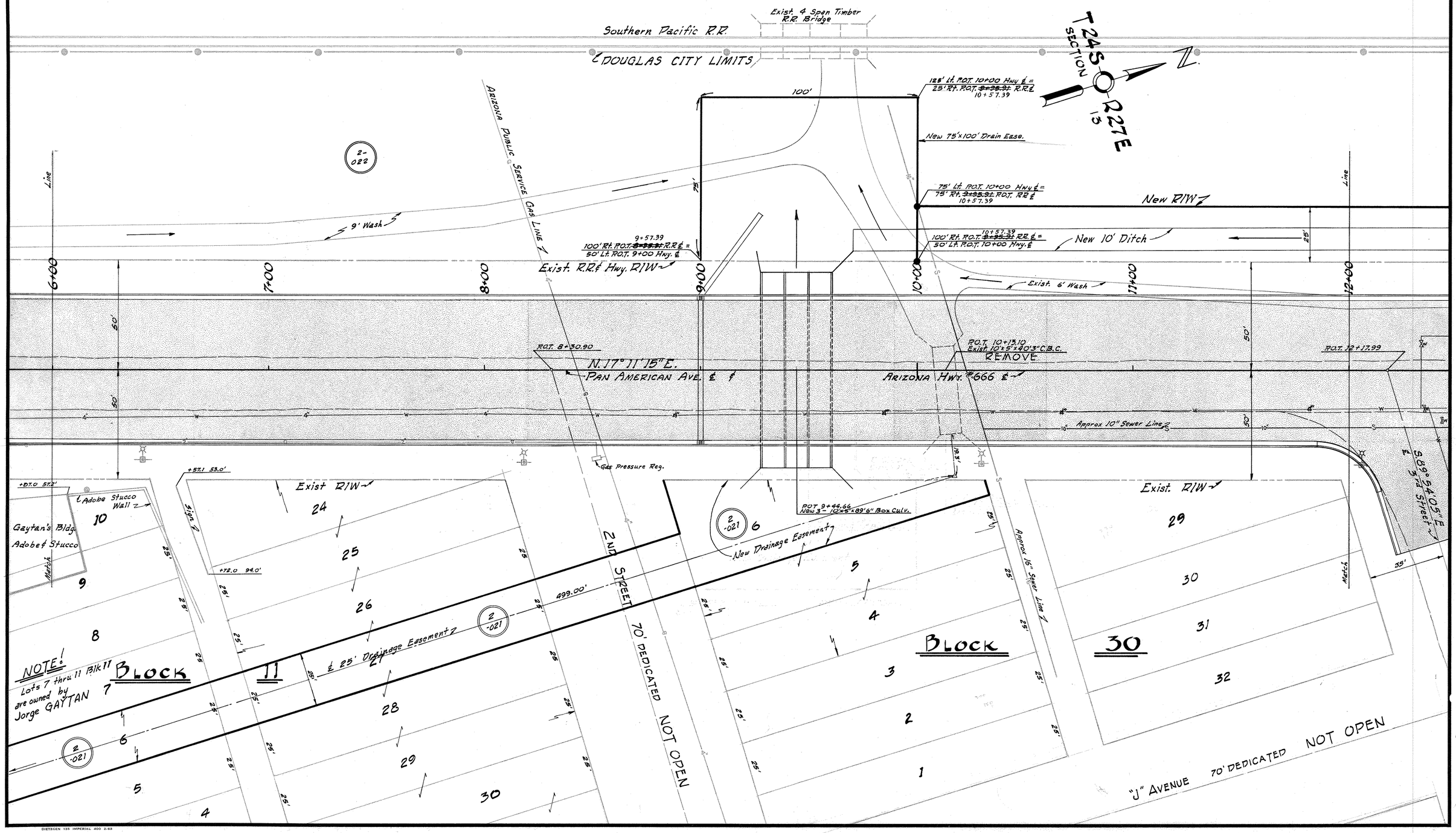

CHECKED BY. R. Valley

HARD COPY. 6311 M1

DIETZGEN 135 IMPERIAL 400 2-63

INTERNATIONAL BOUNDARY ~ DOUGLAS HWY.
PAN AMERICAN AVE.
COCHISE COUNTY

Click here for SR 80 Index

REVISIONS					
CO. No	DATE	BY	DESCRIPTION	PROJECT NO.	U-049-1-801
524	11/25/64	R.L.R.	Added New Pipe Culv. at Sta. 16+34.0	DRAWING NO.	D-2T-417
4449	1/27/66	R.L.R.	Chgd. Sheet Nos. (C&S-Bid Set)	SHEET NO.	7 of 14
				DRAWN BY	T. WOODY M.
				DATE COMP.	4-23-64
				SCALE	1" = 20'

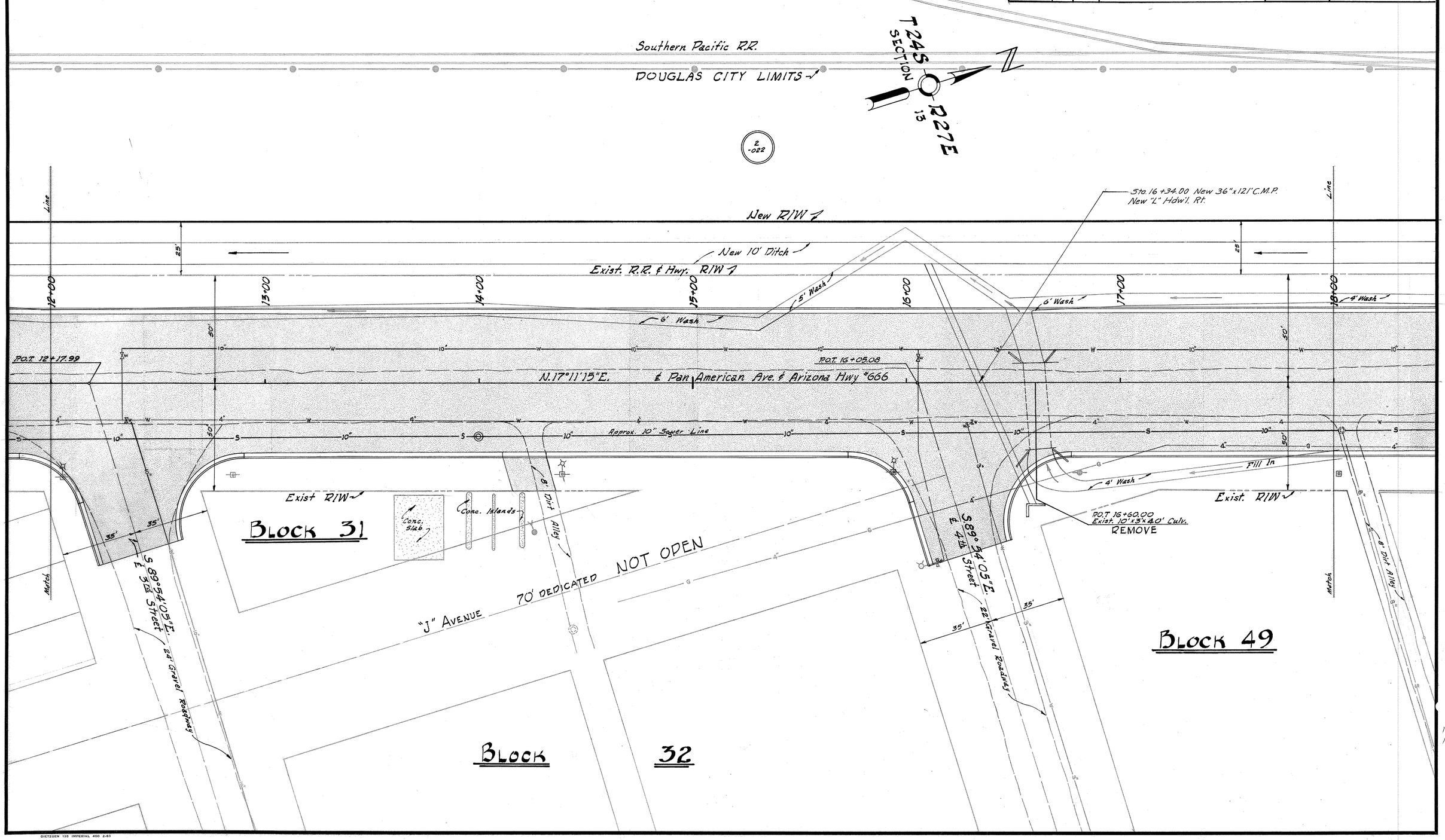

CHECKED BY. R. WALLEY

HARD COPY. 6311 M1

DIETZGEN 135 IMPERIAL 400 2-63

INTERNATIONAL BOUNDARY ~ DOUGLAS HWY.
PAN AMERICAN AVE.
COCHISE COUNTY

Click here for SR 80 Index

REVISIONS					
C.O Nº	DATE	BY	DESCRIPTION	PROJECT NO.	U-049-1-801
#425	8/13/64	T. Woody M.	Added New Box Culv. at 19+69, New CMP at 20+12, New Catch Basin at 20+02 and New Paving & Curb at 19+69	DRAWING NO.	D-2T-417
524	11/25/64	R.L.R.	Added New Pipe Culv at Sta. 23+60	SHEET NO.	8 of 14
4449	1/27/76	R.L.R.	Chgd. Sheet Nos. (C&S-Bid Set)	DRAWN BY	T. WOODY M.
				DATE COMP.	4-23-64
				SCALE	1" = 20'

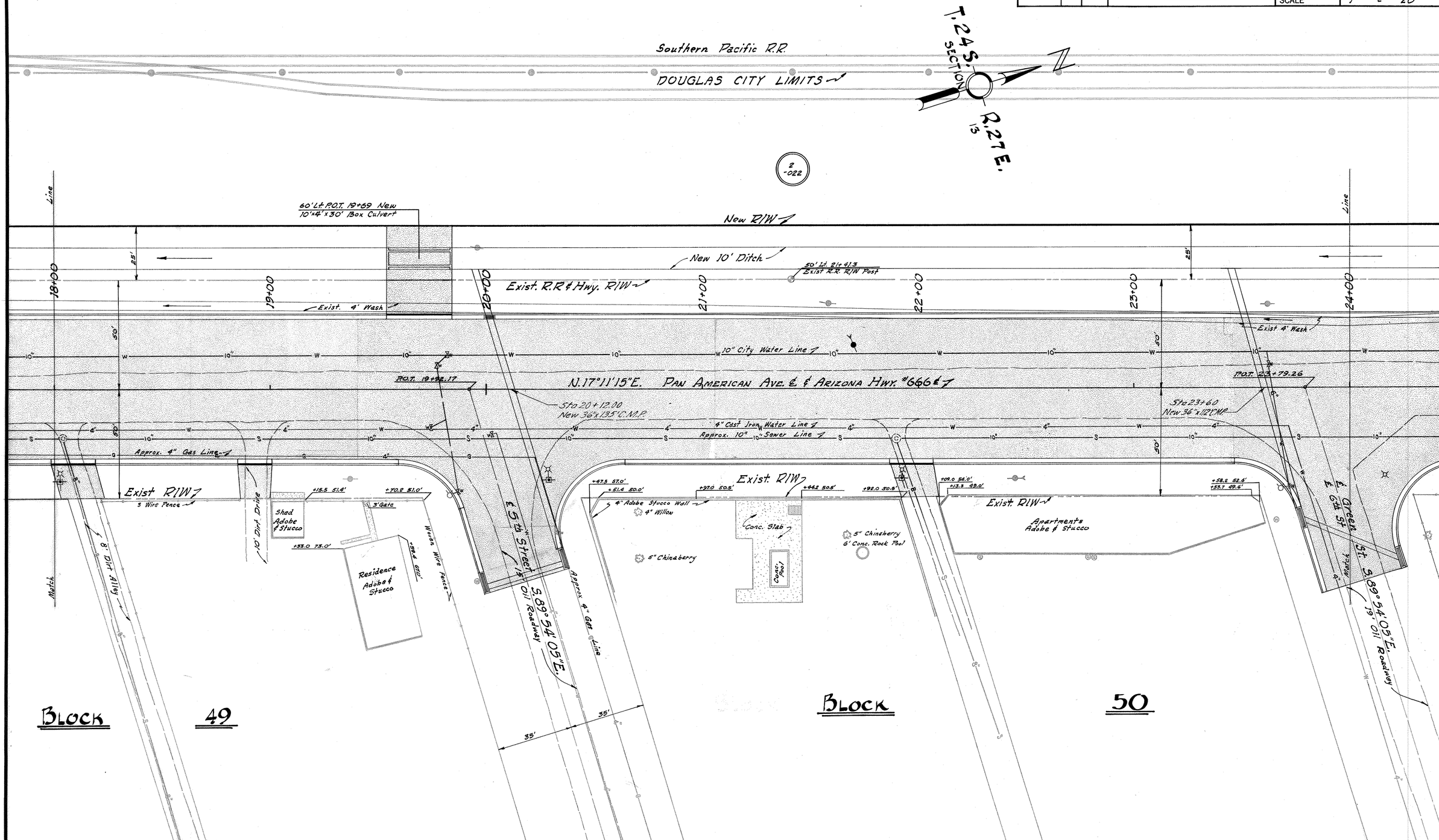

CHECKED BY. R. VALLEY

HARD COPY. 6311 M1

DIETZGEN 139 IMPERIAL 400 2-63

INTERNATIONAL BOUNDARY ~ DOUGLAS HWY.
PAN AMERICAN AVE.
COCHISE COUNTY

Click here for SR 80 Index

REVISIONS				PROJECT NO.	U-049-1-801
C.O. N°	DATE	BY	DESCRIPTION	DRAWING NO.	D-2T-417
1449	7/11/66	R.L.R.	Chgd. Sheet Nos. (C&S-Bid-Set)	SHEET NO.	9 of 14
				DRAWN BY	T. WOODY JR.
				DATE COMP.	4-23-64
				SCALE	1" = 20'

CHECKED BY. Bailey

HARD COPY. 6/11/66

Southern Pacific R.R.

DOUGLAS CITY LIMITS

T. 24 S. SECT. 13 R. 27 E.

2-022

New R/W

New 10' Ditch

Exist R.R. & Hwy. R/W

Exist. 4 Wash

24+00 25+00 26+00 27+00 28+00 29+00 30+00

Line

25'

50'

75' Lt. P.O.T. 28+25 Hwy ℄ = 75' P.O.T. 28+20.91 R.R ℄

50' Lt. P.O.T. 28+25 Hwy ℄ = 100' Rt. P.O.T. 28+20.91 R.R ℄

50' Dist Drive

17' Dist Drive

Lt. P.O.T. 27+55 Exist. 9'x5'6"x40' Box Culv. REMOVE

Lt. P.O.T. 28+94 Exist 5'x5'x40' Box Culv. REMOVE

New 6'x6'x980' Box Culv.

Exist. 4.5' Wash

P.O.T. 23+79.26

N. 17°11'15"E. ℄ PAN AMERICAN AVE. ℄ ARIZONA HWY. #666

Sta. 27+25

New 36" x 98' C.M.P.

P.O.T. 27+66.35

+29.6 49.8'

4' Chain Link Fence

Exist. R/W

+49.5 50'

+77.0 50'

2 - 5.5 Gates

10' Drive

+09.8 50'

Woven Wire Fence

+87.6 48.8'

+17.4 49.1'

+93.2 49.5'

+03.6 48.8'

24" RCP

8" RCP

+16.5 48.8'

6" Tamarisk

Y Drive

℄ Green St. 6th St.

S 89°54'05"E. 19' Oil Roadway

35'

35'

7' Dist Alley

Apartment's Adobe & Stucco

BLOCK 67

℄ 7th St. 18' Oil Roadway

S 89°54'05"E.

Pt. Sta. 27+86 New 30" x 90' C.M.P.

+16.9 48.9'

I B.W. Fence

Exist. R/W

+33.9 71.6'

+79.9 57.0'

Residence Adobe & Stucco

BLOCK 68

3' Woven Wire Fence

Arizona Public Service Gas Line

Match

35'

35'

℄ I Avenue N0°05'55"E. 36' Gravel Roadway (VACATED)

19
10

DIETZGEN 135 IMPERIAL 400 2-63

INTERNATIONAL BOUNDARY ~ DOUGLAS HWY.
PAN AMERICAN AVE.
COCHISE COUNTY

Click here for SR 80 Index

REVISIONS				PROJECT NO.	U-049-1-801
C.O. N°	DATE	BY	DESCRIPTION	DRAWING NO.	D-27-417
4449	10/14	R.L.R.	Chgd. Sheet Nos. (Cf's-Bid Set)	SHEET NO.	10 of 14
				DRAWN BY	T. WOODY M.
				DATE COMP.	4-23-64
				SCALE	1" = 20'

CHECKED BY. F. Valley

HARD COPY. 6311 M.I.

Southern Pacific R.R.

DOUGLAS CITY LIMITS

T 24 S SECTION 13 R 27 E

10' Wood Loading Dock

Conc Dock

Southern Pacific Freight Depot Brick

2-022

Walk

Conc Loading Dock

22' Oil Roadway

Line

30+00 31+00 32+00 33+00 34+00 35+00 36+00

Exist RR & Hwy. R/W

+28.6 71.0'

C. New 6'x6'x880' Box Culv.

4.5'x3'x343.7' Exist CBC. REMOVE

N. 17° 11' 15" E. ℄ PAN AMERICAN AVE. ℄ ARIZONA HWY #666

POT 31+63.90

Sta 31+85 New 36"x99' C.M.P.

POT 31+90 24"x77' C.M.P. REMOVE & SALVAGE

POT 35+71.91

Sta 35+38.1 New 36"x100' C.M.P.

50' W 10" W S 10" W 4" W 6" W

57.37'

℄ 8th Street

℄ 9th Street

1 Barbed Wire Fence

Exist R/W

3' Woven Wire Fence

96'

99'

℄ "I" Ave. N. 0° 05' 55" E. (VACATED)

36' Gravel Roadway

Match

12" Drain Pipe

12' Conc Sidewalk

Exist. R/W

Conc. Shed

Conc. Wall

Conc. Slab

+31.5 50'

+32.3 49.8'

3' Gate

2-4' Gates

4' Chain Link Fence

+32.3 52.0'

4" Pear +32.5 49.2'

Garden

Conc. Wall +35.0 69.9'

7" Pear

Wood Fence

+37.8 68.0'

Residence Adobe & Stucco

Residence Burnt Adobe

Residence Adobe & Stucco

+38.2 101.6'

13.5' Conc. Sidewalk

45'

Wood Fence

13.5' Conc. Sidewalk

S 89° 54' 05" E. 38.5' Oil Roadway

S 89° 54' 05" E. 31' Oil Roadway

+41.5 83.4'

Woven Wire Fence

2-6.5' Gates

7' Dirt Alley

Conc. Fish Pond

+41.3 66.5'

+38.5 86.0'

+38.5 87.5'

Oil Parking Area

45' 45'

BLOCK 69

BLOCK 84

19
10

DIETZGEN 135 IMPERIAL 400 2-63

INTERNATIONAL BOUNDARY ~ DOUGLAS HWY.
PAN AMERICAN AVE
COCHISE COUNTY

Click here for SR 80 Index

REVISIONS			
C.O. No	DATE	BY	DESCRIPTION
4449	1/27/76	R.L.R.	Chgd. Sheet Nos. (C&S-Bid Set)

PROJECT NO.	U-049-1-801
DRAWING NO.	D-2T-417
SHEET NO.	11 of 14
DRAWN BY	T. WOODY JR.
DATE COMP.	4-23-64
SCALE	1" = 20'

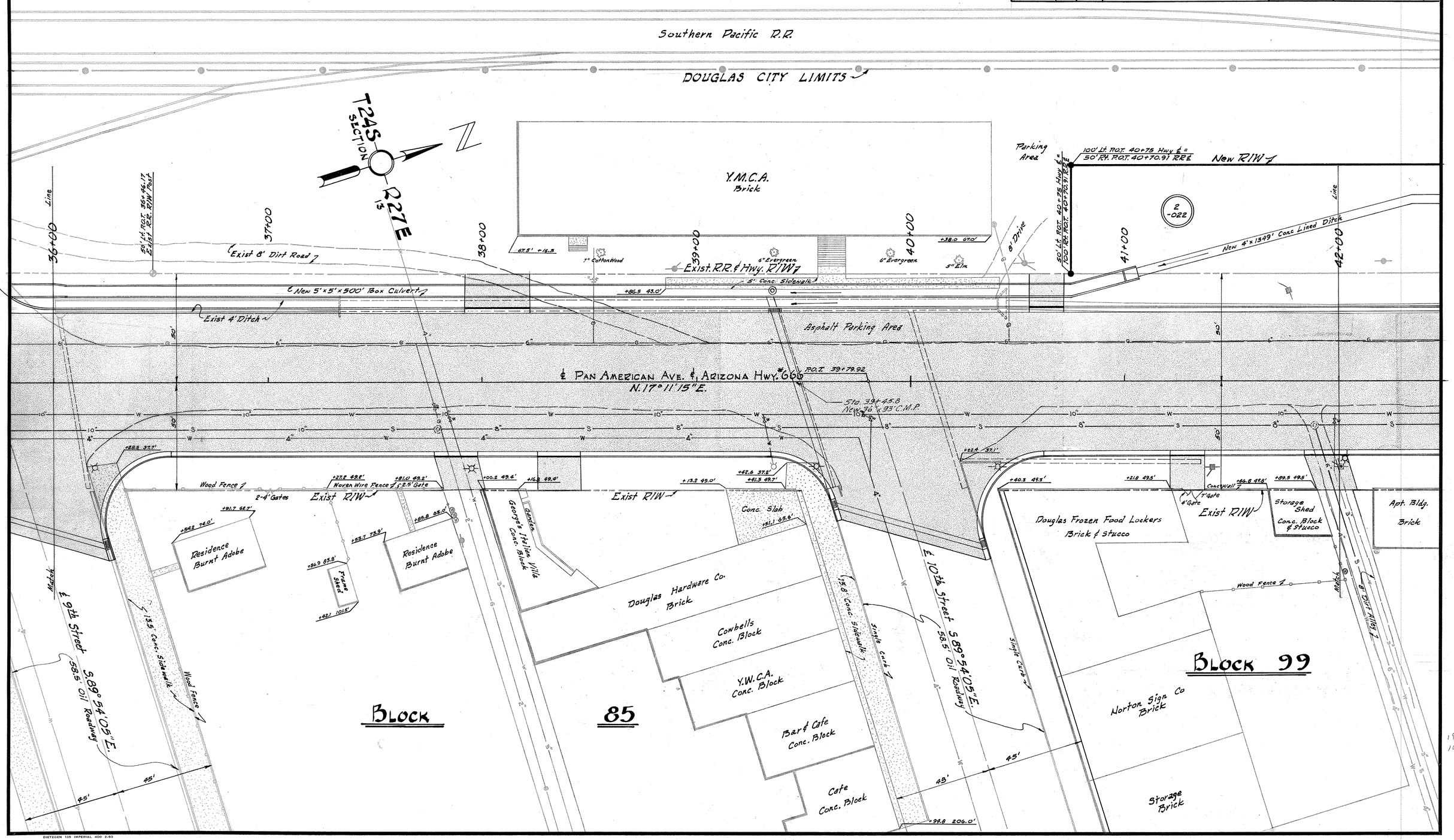

CHECKED BY. Walley

HARD COPY. 6311 M-1

DIETZGEN 135 IMPERIAL 400 2-63

INTERNATIONAL BOUNDARY ~ DOUGLAS HWY.
PAN AMERICAN AVE.
COCHISE COUNTY

Click here for SR 80 Index

REVISIONS					
C.O. No	DATE	BY	DESCRIPTION	PROJECT NO.	U-049-1-801
#425	8/13/64	T. Woody M.	Added New C.B.C. at 47+41 & Paving, New Catch Basin at 47+83 and Exist C.B.C. to remain	DRAWING NO.	D-2T-417
4449	1/27/76	R.L.R.	Chgd. Sheet Nos. (C&S-Bid Set)	SHEET NO.	12 of 14
				DRAWN BY	T. Woody M.
				DATE COMP.	4-23-64
				SCALE	1" = 20'

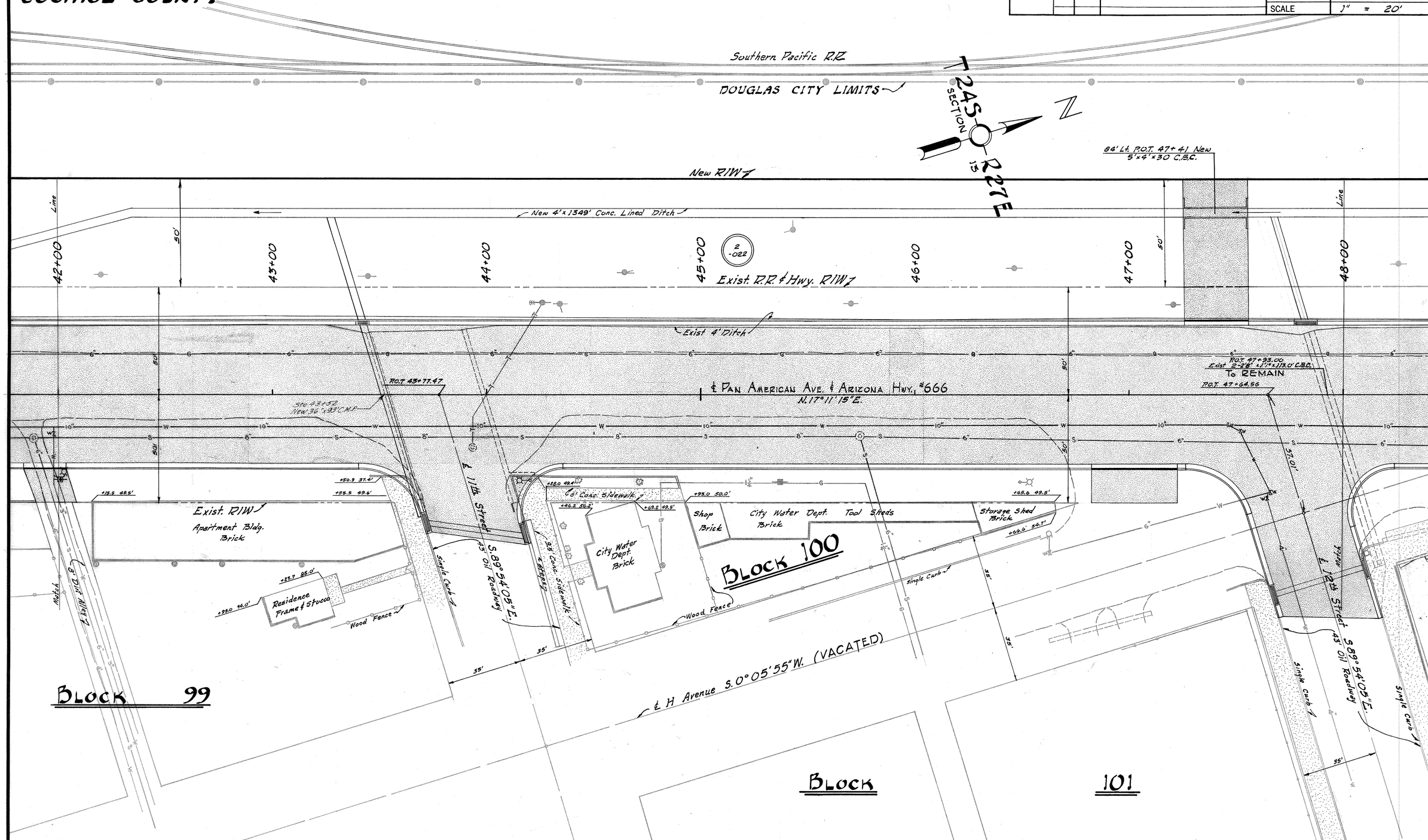

CHECKED BY. Bailey

HARD COPY. 6311 M1

DIETZGEN 135 IMPERIAL 400 2-63

INTERNATIONAL BOUNDARY ~ DOUGLAS HWY.
PAN AMERICAN AVE.
COCHISE COUNTY

Click here for SR 80 Index

REVISIONS				PROJECT NO.	U-049-1-801
C.O. N2	DATE	BY	DESCRIPTION	DRAWING NO.	D-2T-417
4449	1/21/76	R.L.R.	Chgd Sheet Nos. (CES-Bid Set)	SHEET NO.	13 of 14
				DRAWN BY	T. Woody Jr.
				DATE COMP.	4-23-64
				SCALE	1" = 20'

T24S R27E SECTION 13

CHECKED BY. Bradley

HARD COPY 631 MJ

Southern Pacific R.R.

DOUGLAS CITY LIMITS

New R/W

100' Lt P.C. 51+10.55 Hwy ℄ = 50 Rt P.O.T. 51+05.46 R.R.℄

R/W Radius = 2964.79' L = 340.01'

New 4x1349' Conc Lined Ditch

48+00 Line 60' 49+00 50+00 51+00 52+00 53+00 Guy 54+00 Line

2-022

R/W P.C. 50+92.61 (Hwy) = R/W P.C. 50+88.92 (R.R.)

Exist R.R. & Hwy. R/W

R/W Radius = 2764.79' L = 408.54'

Exist 4' Ditch

℄ Pan American Ave & Ariz Hwy. *666

N 17°11'15" E.

P.C. 51+10.55

P.O.C. 51+51.74

Sta 51+27 New 96"x138" C.M.P.

P.T. 54+38.09

Exist R/W

6' Chain Link Fence

+22.0 51.6'

+68.0 57.3'

+80.0 50.0'

+38.4 49.7'

+66.2 50.0'

+26.8 49.5'

Door Door Door Doors

3' Gate

8' Dirt Alley

Old Cooling Towers Conc. Slab

Arizona Public Service Co. Garage & Storage Red Brick

11.5' Conc. Sidewalk

S 89°54'05" E 20' Oil Roadway 13th Street

+24.1 72.5' +24.7 67.6'

1' Gate 16' Drive 24' Gate

Arizona Public Service Co. Service Dept. Conc. Blk.

11.5' Conc. Sidewalk Single Curb

March

35' 55'

114

BLOCK

+09.1 61.3' Grader Ditch Save 12" Tamarack

+13.4 55.4' +40.0 56.0' 3' Gate Exist R/W R/W Radius = 2644.79'

+52.6 56.9' 3' Chain Link Fence

30" Tamarack

Church Adobe

+51.2 64.0'

Residence Adobe & Stucco

+66.8 70.7'

+92.8 130.9'

Romney Produce Co. Red Brick

BLOCK 115

Southern Pacific R.R.

16 Conc. Block 15 +40.5 91.0' March

2-023

14 +25.5 96.4' City Water Tower & Tank

2-022 13

19 18

CURVE DATA

Δ = 6°34'15" Rt.
D = 2°00'00"
R = 2864.79'
T = 164.45'
L = 328.54'

DIETZGEN 135 IMPERIAL 400 2-83

INTERNATIONAL BOUNDARY ~ DOUGLAS HWY.
PAN AMERICAN AVE.
COCHISE COUNTY

REVISIONS				PROJECT NO.	U-049-1-801
C.O. No	DATE	BY	DESCRIPTION	DRAWING NO.	D-27-417
#425	8/14/64	Woody M.	Deleted R/W Take on N. Side of 14th St. Comprising an area of 0.03 Acres	SHEET NO.	14 of 14
4449	1/27/65	R.L.R.	Chgd. Sheet Nos. & Added end of	DRAWN BY	T. Woody M.
"	"	"	Constr. Proj. F-049-1-903 (Surfacing	DATE COMP.	4-23-64
"	"	"	Only). (C&S & Bid Set).	SCALE	1" = 20'

CHECKED BY. Bradley

HARD COPY. 631 N-1

New R/W ℄ — R/W Radius = 2964.79' — L=340.01 — 100' Lt. RT. 54+39.09 — N23°45'30"E. — 32.55' — 108.98' — 35 — 59.56' — S89°54'45"E. — 63.59' — 35' — New 4' Conc. Lined Ditch — Exist. 35' Oil Roadway — Exist 10' Dirt Road — Exist. 7' Ditch — Exist. 2-22"x12"x62.3' Conc Arch Culv. — Wood Rail — P.I. Sta. 55+53.69 — 30' D.C. — 54+00 Match — 55+00 — Exist R.R. & Hwy. R/W ℄ — R/W Radius = 2764.79' — L=408.54' — Exist 4' Ditch — Conc. Mon. Cover — N.23°45'30"E. — P.C. 54+60.08 — R.T. 54+39.09 — 10' — Grader Ditch — R/W Radius = 2664.79' — See Below — 91.64' — Exist R/W — Conc. Block — 16 — 15 — 14 — 13 — S.10°40'45"E. — 97.87' — N.0°05'15"E. — 25' — Line — 16' Alley — City Water Tower & Tank — Set Nail — 2-023 — 2-022 — 28.96' (COMP.) — S89°54'45"E. — New R/W ℄ — 23' — 65' Rt. POT 56+28.34 — 19' Gate — (16' Alley) — Conc. Blk & Barb Wire ℄ — Bassett Lumber Co. Lumber Storage Shed Frame — Southern Pacific R.R. — 28' — 56+00 — 4' Wood Fence — 10" Cotton Woods — 38.3' 51.0' — 1 Sto. House Frame — 44.6' 41.0' — Coil Parking Area — 4' Wood Fence — 57+00 — 3' Conc. Walk — Dairy Queen — Conc. Block — Shingle Canopy (Covers) — ℄ 14th Street S.89°54'45"E. — S89°55'W. (R&M Plants) — 80' — 14' — P.T. 56+85.90 — Traffic Light — Exist. Curb & Gutter ? — Exist R/W — R/W Radius = 2664.79' — Approx. Sec. Line ℄ 13th Street — SECTION 12 — SECTION 13 — Block 128 — 60' — Mon. Cover — 370.09' — S°0'06'55"W. = 79-H (As Built 1934) = S.0°19'E. (As Built) — ℄ "G" Avenue ℄ N.R.M. Proj. — Exist Curb & Gutter ? — 58+00 — POT 58+13.98 (Staring 1962) = STA 0+1. 8+27.5 (As Built) — 42.8' — Mon. Cover — Gutter — POT 58+05.98 — 5' Drain ? — Traffic Light — 5' Water Valve Covers — Drain ? — ℄ 14th Street 42' Asphalt Road — Mail Box — Traffic Light

T 24 S — R 27 E

—CURVE DATA—
Δ = 66° 19' 45" Rt.
D = 40° 00' 00"
R = 143.24'
T = 93.61'
L = 165.82'

Block 115

End R/W Proj. U-049-1-801
End Const. Proj U-049-1(1)
Sta 57+80.81
END CONSTR. PROJ.
F-049-1-903 / (SURFACING ONLY)

EXPLODED VIEW OF CORNER
Scale: 1" = 10'
N 24°51'15"E. — Set 3/4" Bolt — Exist R/W — 2.66' — Rk. Nail in Conc. Sidewalk Set — S89°54'45"E. — 13.42' — 91.64' — 11.42' (COMP.) — 2-023 — 2-022 — 14 — Set Nail — 13 — 25' — N.10°40'45"W. — S.R.R. R/W — New R/W ℄ — 28.96' (COMP.)

Click here for SR 80 Index

19
10

DIETZGEN 135 IMPERIAL 400 2-63