F.H.W.A. REGION	STATE	PROJECT NO.	SHEET NO.	TOTAL SHEETS	FINALIZED PLANS
9	ARIZ.	F-068-1-707	1	80	

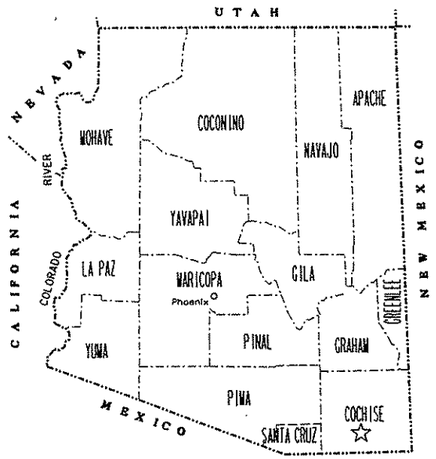

STATE OF ARIZONA
DEPARTMENT OF TRANSPORTATION
INTERMODAL TRANSPORTATION DIVISION

RIGHT OF WAY PLAN OF THE
BENSON-DOUGLAS HIGHWAY
SR 80 REALIGNMENT
080 CH 365 H4477 01R
F-16-1,-714

LENGTH OF PROJECT 13.46 MILES DISTRICT S

END R/W PROJECT
080 CH 365 H4477 01R

Click here for SR 80 Index

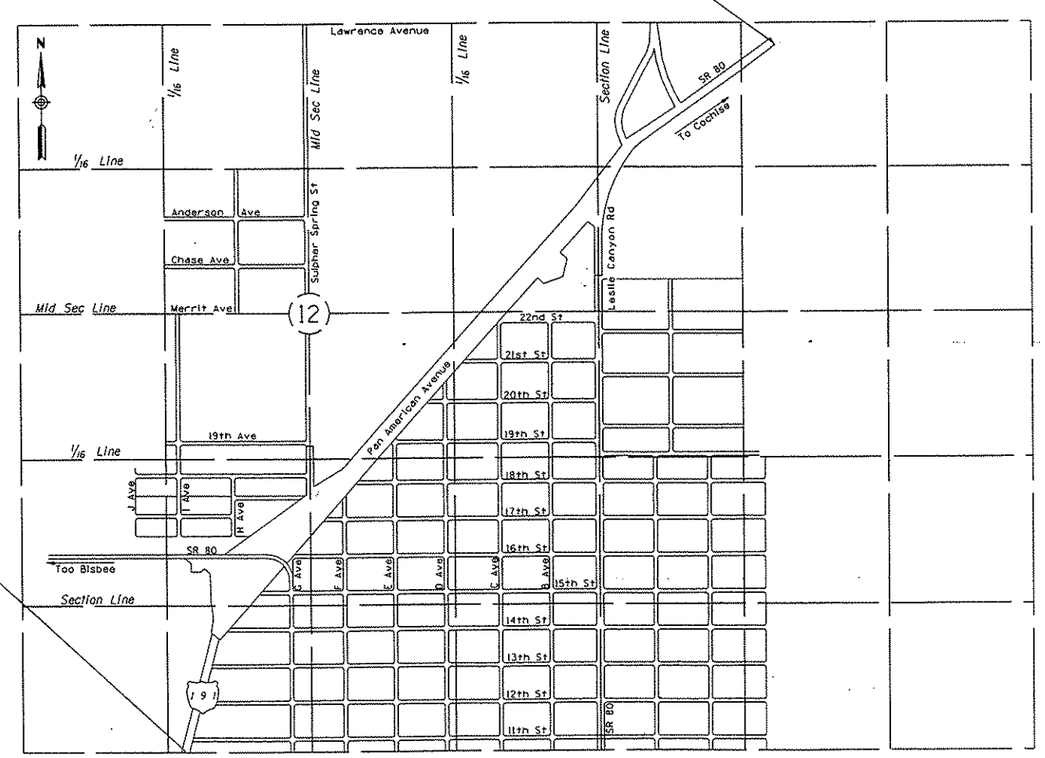

BEGIN R/W PROJECT
080 CH 365 H4477 01R

N

COCHISE COUNTY

ARIZONA DEPARTMENT OF TRANSPORTATION BOARD
APPROVED FOR RIGHT OF WAY ACQUISITION IN ACCORDANCE
WITH RESOLUTION _____ DATED _____
EDWARD D. WRIGHT STATE ENGINEER

APPROVED IN ACCORDANCE WITH ROADWAY PLANS
DATE _____

CHIEF R/W AGENT

U. S. DEPARTMENT OF TRANSPORTATION
FEDERAL HIGHWAY ADMINISTRATION

APPROVED DATE _____

DIVISION ADMINISTRATOR

PUBLIC HEARING REQUIREMENTS CERTIFIED _____
ENVIRONMENTAL CLEARANCE _____
C & S REVIEW _____
BID SET REVIEW _____

DRAWING NO. D-2-T-479
SHEET NO. 1 OF 12

OWNERSHIP RECORD / ACQUISITION RECORD

PARCEL NUMBER	OWNER	DESCRIPTION	TOTAL AREA	AREA REQUIRED		NEW EASEMENTS	EXISTING EASEMENTS	REMAINDER		SHEET NO.	CHIEF R/W AGENT APPROVAL	INSTRUMENT		RECORDED	
				GROSS INCLUDING EXISTING R/W	NET EXCLUDING EXISTING R/W			LEFT	RIGHT			TYPE	DATE	DATE	DOCUMENT
2-961	KAREN K. EMERSON														
2-962	SWKR OPERATING, INC														
2-963	AP & C GOOD TIMES CO. LLC														
2-964	ANGELINA P. DORAME														
2-965	GLORIA B. CATLUA														
2-966	JUAN L. REYES														
2-967	RAMON S. COSTA ET UX														
2-969	RAILROAD ADDITION LAND TR.														
2-970	FRANCISCO AMBRIZ. ET AL														
2-971	MANUAL LUGO														
2-971	FRANK H. TADEO														

Click here for SR 80 Index

DRAWING NO.	D-2-T-479	ARIZONA DEPARTMENT OF TRANSPORTATION INTERMODAL TRANSPORTATION DIVISION RIGHT OF WAY PLANS SECTION
HARD COPY	SEE NOTE	HIGHWAY: BENSON-DOUGLAS HWY
COUNTY	COCHISE	PROJECT NO.: F-016-1-714
DRAWN	MDC	TRACS NO.: 080 CH 365 H4477 01R
CHECKED	RCU	
SCALE	NTS	
ROUTE: US 80	SECTION: SR 80 REALIGNMENT	SHEET 2 OF 12

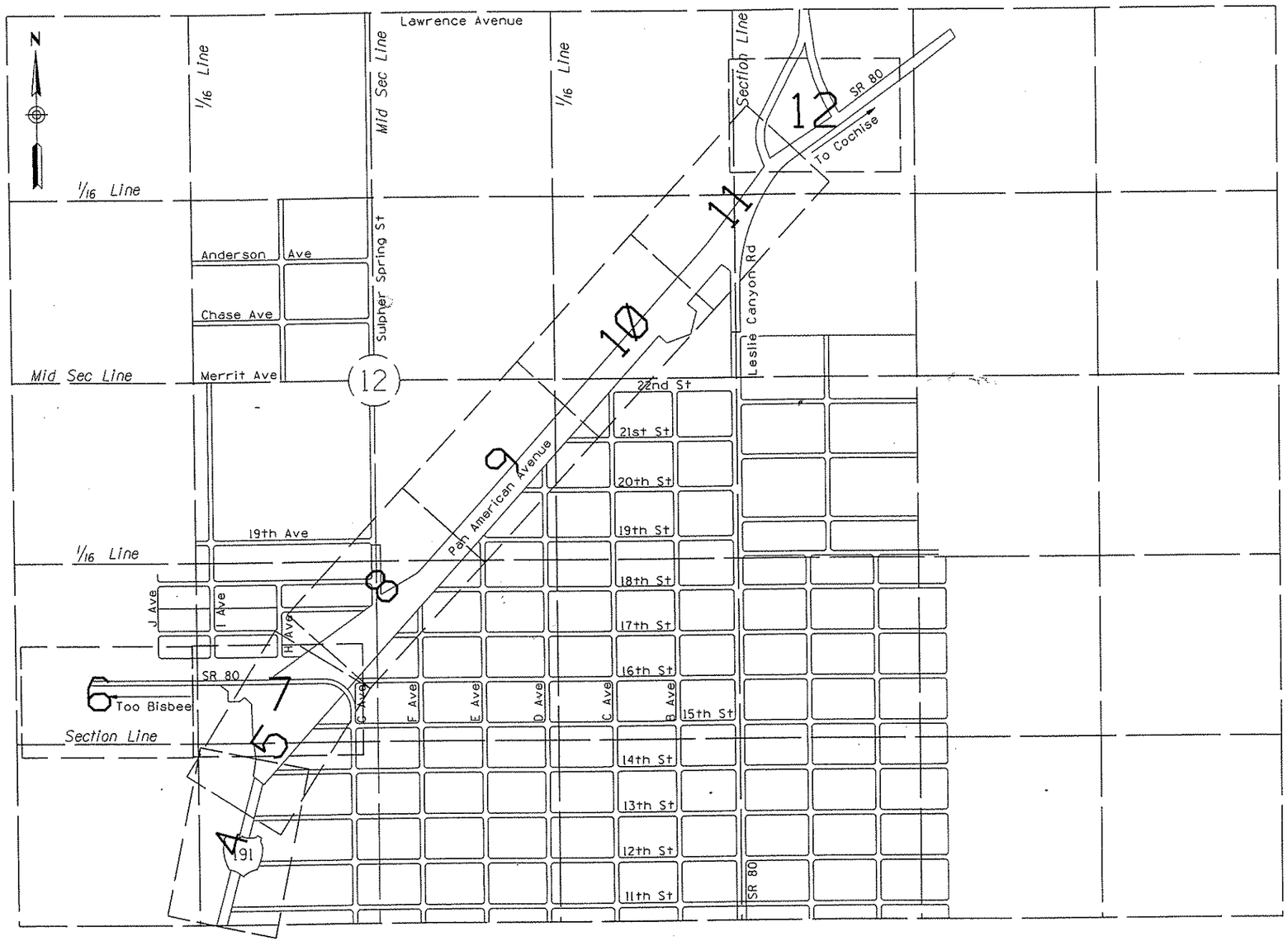

COCHISE COUNTY

VICINITY MAP

SCALE: 1" =

DRAWING NO.	D-2-T-479	ARIZONA DEPARTMENT OF TRANSPORTATION INTERMODAL TRANSPORTATION DIVISION RIGHT OF WAY PLANS SECTION	
HARD COPY		HIGHWAY BENSON-DOUGLAS HIGHWAY	
COUNTY	COCHISE	PROJECT NO. F-016-1-714	
DRAWN	MOC	TRACS NO. 080 CH 365 H4477 01R	
CHECKED	RCU		
SCALE			
ROUTE SR 80	SECTION SR 80 REALINMENT		SHEET 3 OF 12

Click here for SR 80 Index

07/24/01 s:\e4188\jim e\sht10.fst

3 MAY 99 REMOVE T.C.E. MLS MLS JLF
2 JAN 99 ADD T.C.E. MLS MLS JLF
1 SEPT 98 ADD NEW ROW MLS MLS JLF

DRAWING NO.	D-2-T-479	ARIZONA DEPARTMENT OF TRANSPORTATION INTERMODAL TRANSPORTATION DIVISION RIGHT OF WAY PLANS SECTION
HARD COPY	SEE NOTE	HIGHWAY: BENSON-DOUGLAS HWY
COUNTY	COCHISE	
DRAWN	MDC	PROJECT NO.: F-016-1-714
CHECKED	RCU	TRACS NO.: 080 CH 365 H4477 01R
SCALE	NTS Δ	
ROUTE: SR 80	SECTION: SR 80 REALIGMENT	SHEET 4 OF 12

Click here for SR 80 Index

07/24/01 S:\a4188\jim a\shtl.dgn

Click here for SR 80 Index

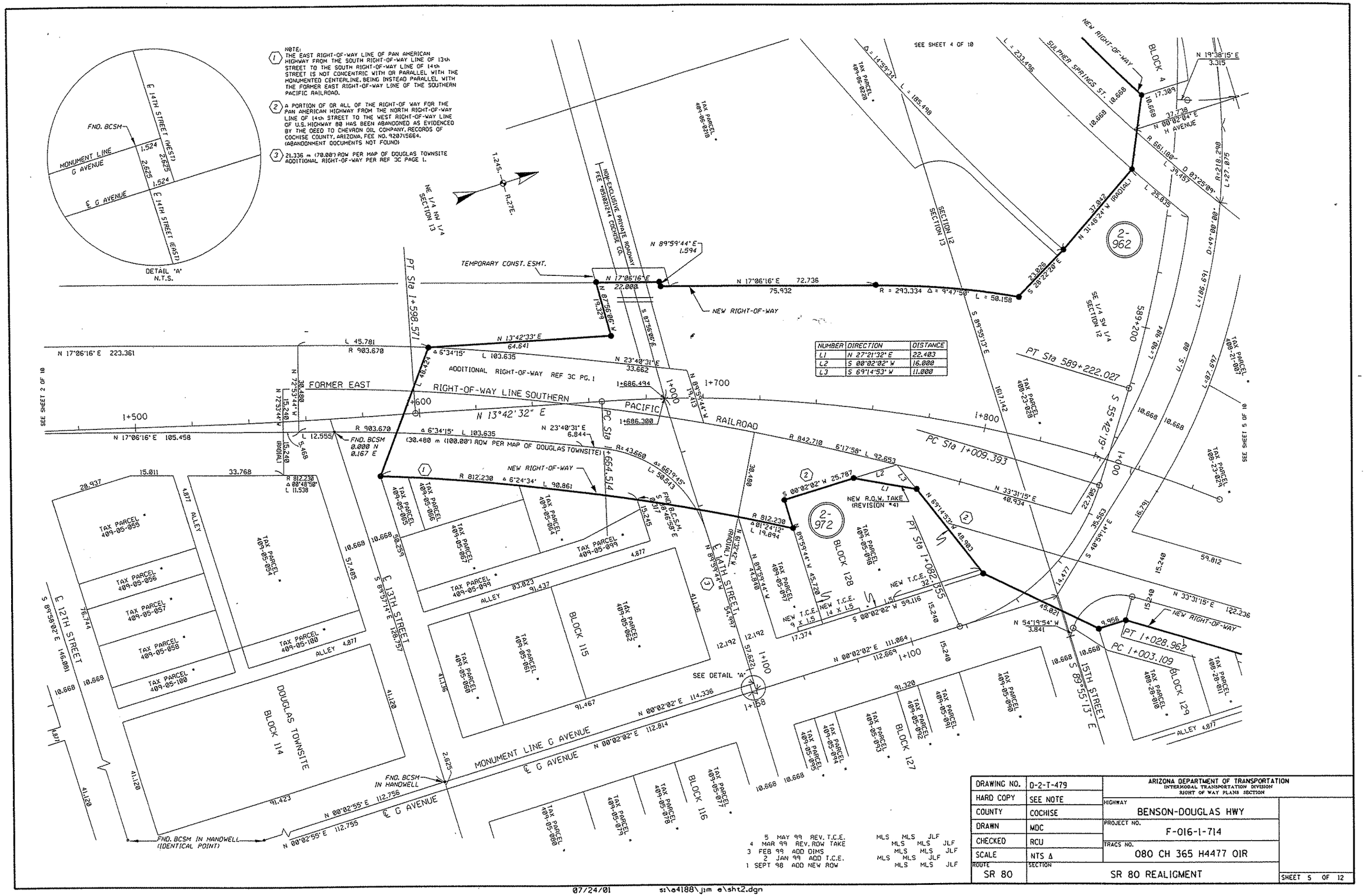

Click here for SR 80 Index

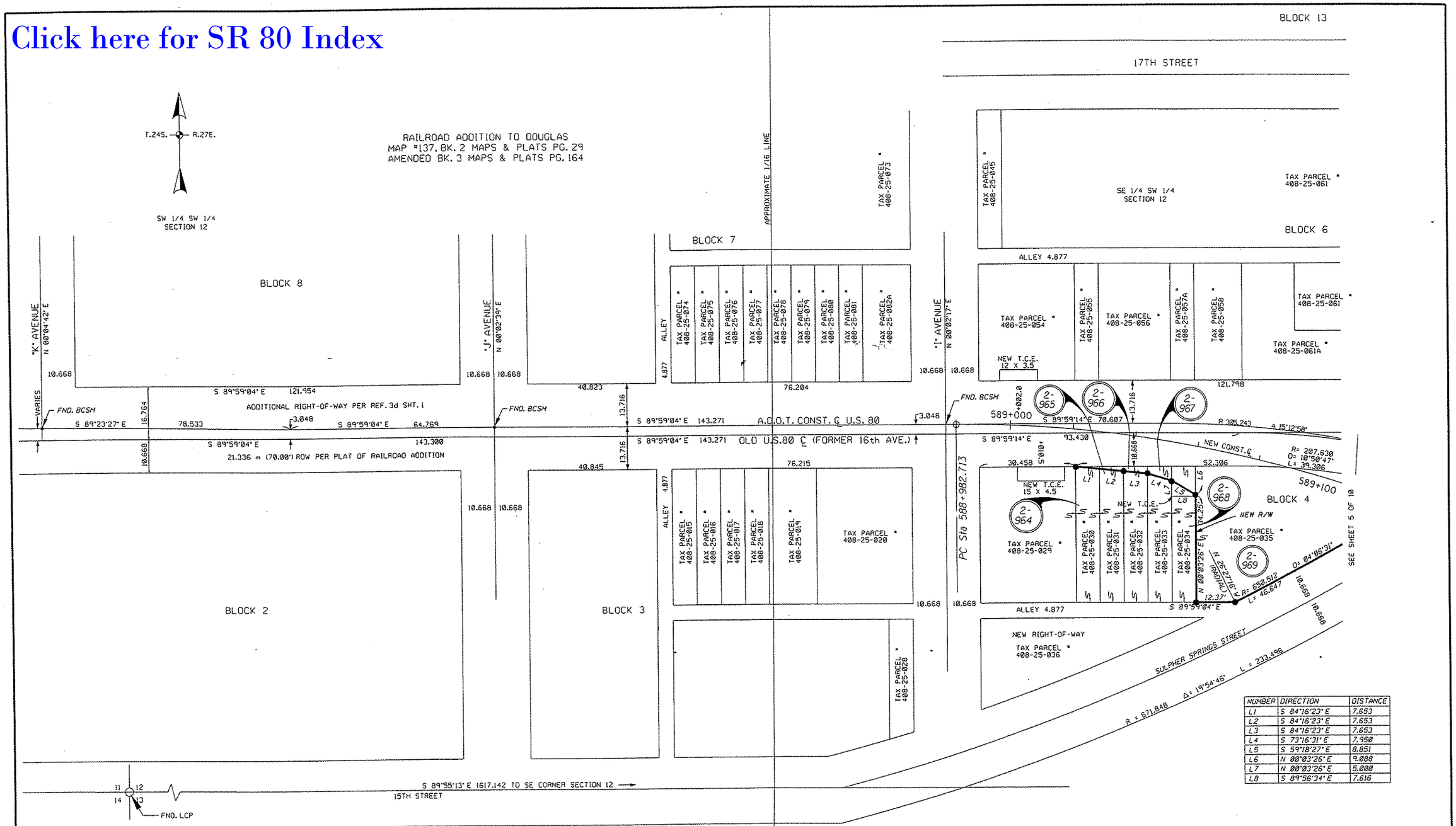

NUMBER	DIRECTION	DISTANCE
L1	S 84°16'23" E	7.653
L2	S 84°16'23" E	7.653
L3	S 84°16'23" E	7.653
L4	S 73°16'31" E	7.950
L5	S 59°18'27" E	8.851
L6	N 00°03'26" E	9.088
L7	N 00°03'26" E	5.000
L8	S 89°56'34" E	7.616

4 MAY 99 ADD NEW ROW TAKE
3 FEB 99 ADD DIMS
2 JAN 99 ADD NEW T.C.E.
1 SEPT 98 ADD NEW ROW

MLS MLS MLS
MLS MLS MLS
MLS MLS MLS
MLS MLS MLS

DRAWING NO.	D-2-T-479
HARD COPY	SEE NOTE
COUNTY	COCHISE
DRAWN	MOC
CHECKED	RCU
SCALE	NTS
ROUTE	SR 80

ARIZONA DEPARTMENT OF TRANSPORTATION
INTERMODAL TRANSPORTATION DIVISION
RIGHT OF WAY PLANS SECTION

HIGHWAY: BENSON-DOUGLAS HIGHWAY
PROJECT NO.: F016-1-714
TRACS NO.: 080 CH 365 H4477 OIR
SECTION: SR 80 REALINMENT
SHEET 6 OF 12

07/24/01 s:\a4188\jim e\sht3.dgn

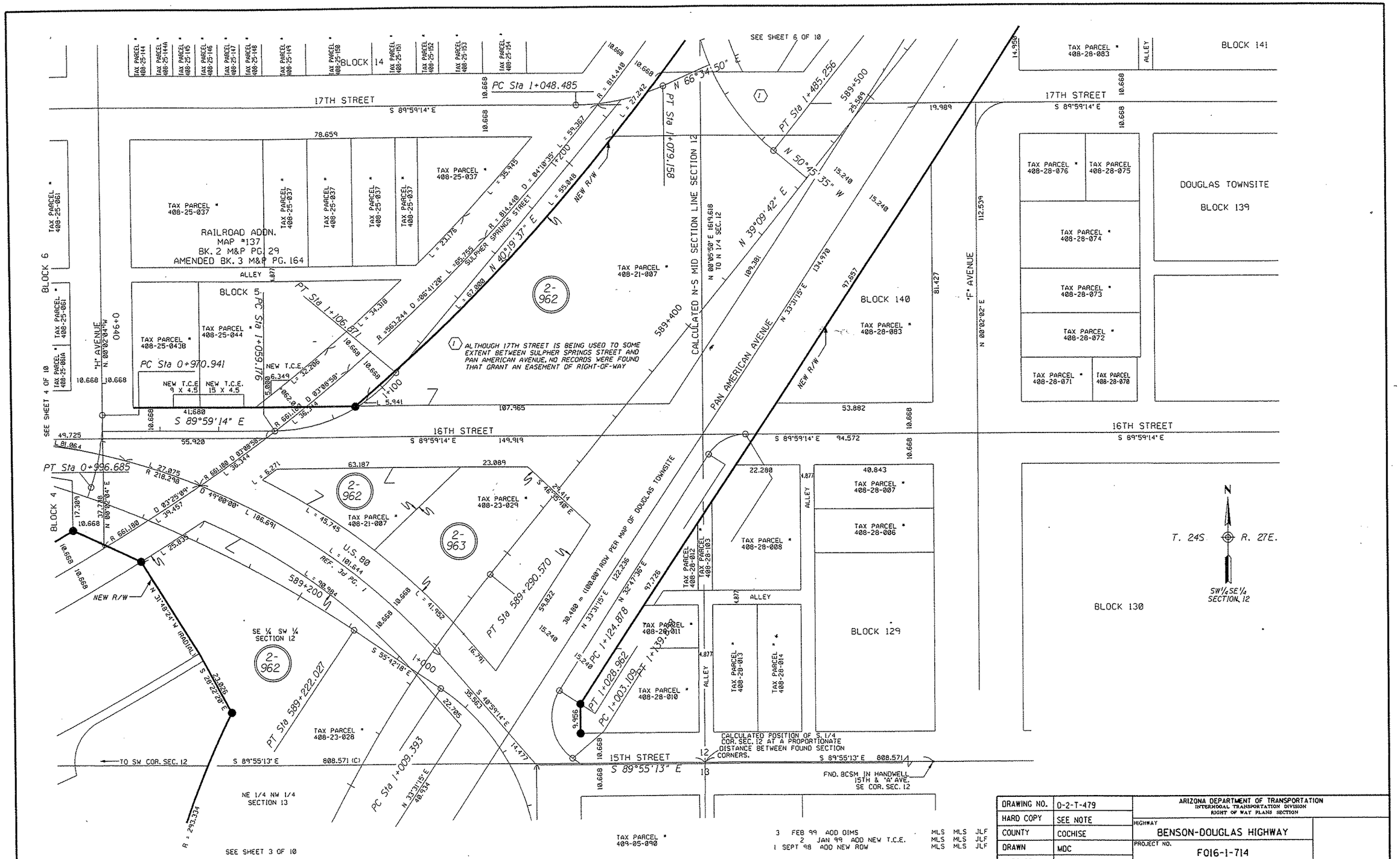

DRAWING NO.	0-2-T-479	ARIZONA DEPARTMENT OF TRANSPORTATION INTERMODAL TRANSPORTATION DIVISION RIGHT OF WAY PLANS SECTION
HARD COPY	SEE NOTE	HIGHWAY: BENSON-DOUGLAS HIGHWAY
COUNTY	COCHISE	PROJECT NO. F016-1-714
DRAWN	MDC	TRACS NO. 080 CH 365 H4477 01R
CHECKED	RCU	
SCALE	NTS	
ROUTE SR 80	SECTION SR 80 REALIGNMENT	SHEET 7 OF 12

Click here for SR 80 Index

07/24/01 s:\a4188\jm a\sht4.dgn

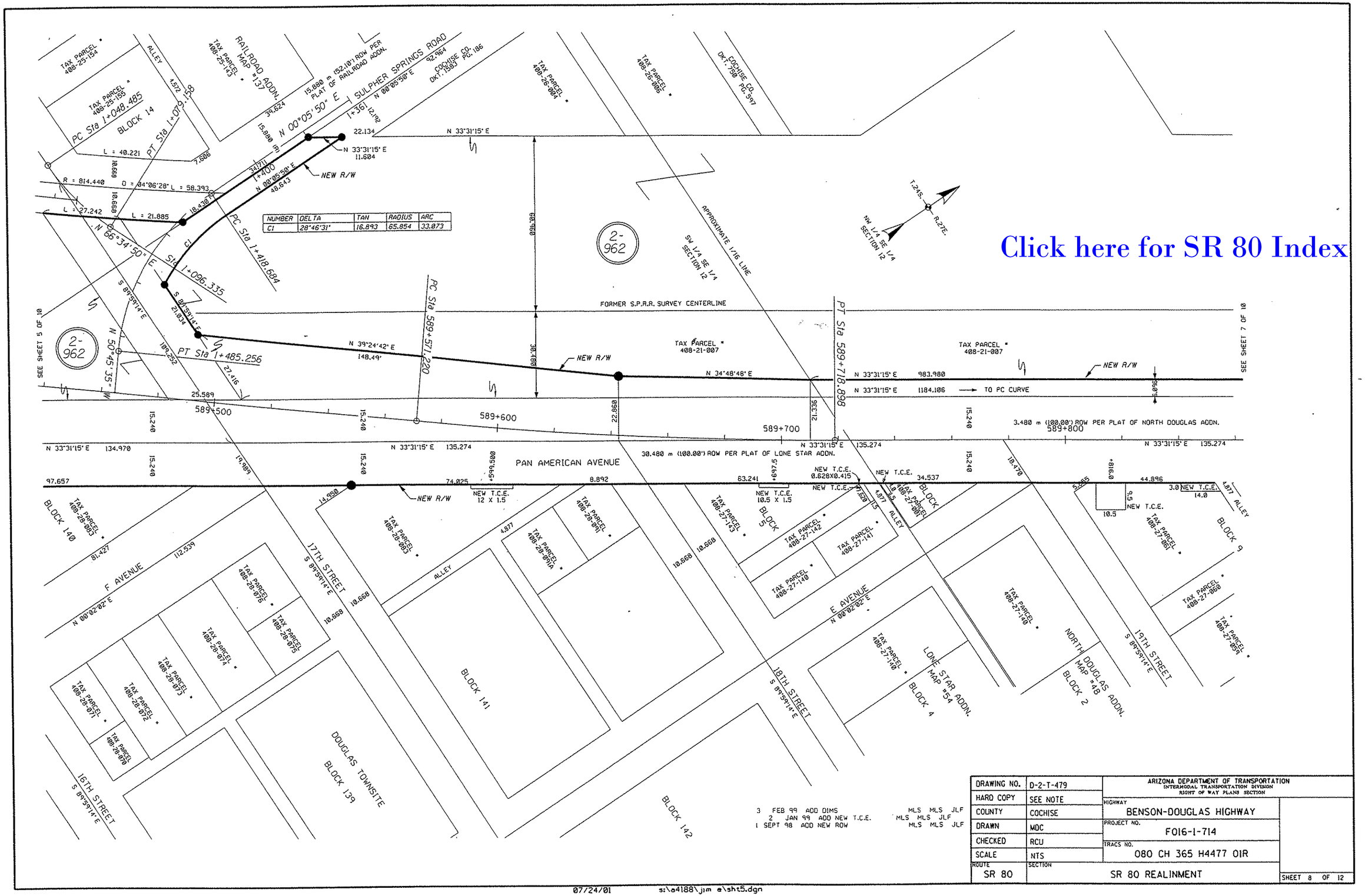

Click here for SR 80 Index

NUMBER	DELTA	TAN	RADIUS	ARC
C1	28°46'31"	16.893	65.854	33.073

3 FEB 99 ADD DIMS MLS MLS JLF
2 JAN 99 ADD NEW T.C.E. MLS MLS JLF
1 SEPT 98 ADD NEW ROW MLS MLS JLF

DRAWING NO.	D-2-T-479
HARD COPY	SEE NOTE
COUNTY	COCHISE
DRAWN	MDC
CHECKED	RCU
SCALE	NTS
ROUTE	SR 80

ARIZONA DEPARTMENT OF TRANSPORTATION
INTERMODAL TRANSPORTATION DIVISION
RIGHT OF WAY PLANS SECTION

HIGHWAY: BENSON-DOUGLAS HIGHWAY
PROJECT NO.: F016-1-714
TRACS NO.: 080 CH 365 H4477 01R
SECTION: SR 80 REALINMENT
SHEET 8 OF 12

07/24/01 s:\a4188\jim e\sht5.dgn

Click here for SR 80 Index

NUMBER	DIRECTION	DISTANCE
L1	N 00°00'46" E	3.694
L2	N 90°00'00" E	1.028
L3	N 89°59'14" W	3.999
L4	S 33°31'15" W	4.999
L5	S 16°32'53" E	4.349
L6	N 00°02'02" E	3.000
L7	N 89°59'14" W	3.000
L8	N 45°01'24" E	4.243

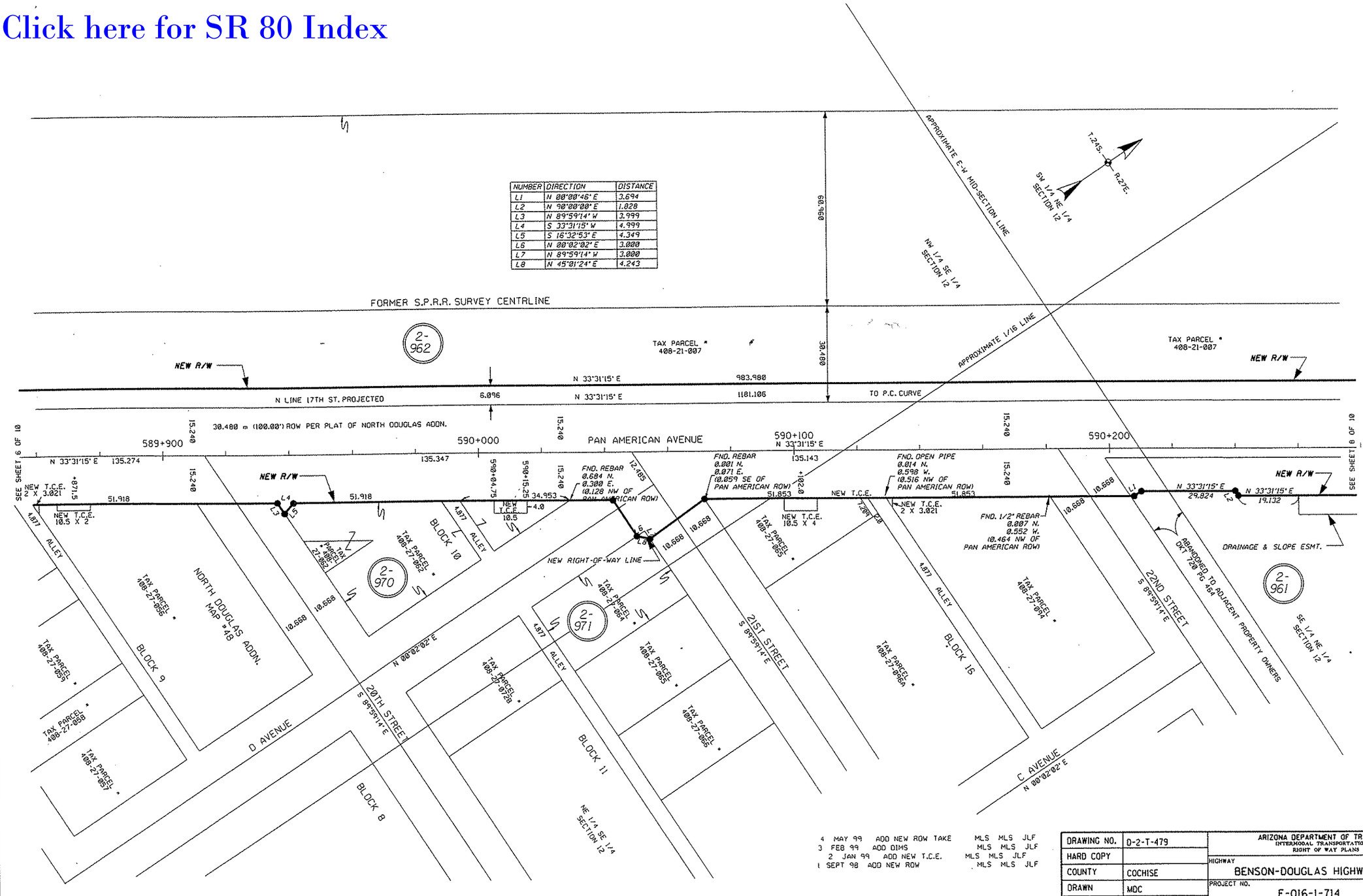

4	MAY 99	ADD NEW ROW TAKE	MLS MLS JLF
3	FEB 99	ADD DIMS	MLS MLS JLF
2	JAN 99	ADD NEW T.C.E.	MLS MLS JLF
1	SEPT 98	ADD NEW ROW	MLS MLS JLF

DRAWING NO.	D-2-T-479	ARIZONA DEPARTMENT OF TRANSPORTATION INTERMODAL TRANSPORTATION DIVISION RIGHT OF WAY PLANS SECTION
HARD COPY		HIGHWAY: BENSON-DOUGLAS HIGHWAY
COUNTY	COCHISE	PROJECT NO. F-016-1-714
DRAWN	MDC	TRACS NO. 080 CH 365 H4477 01R
CHECKED	RCU	
SCALE		
ROUTE SR 80	SECTION SR 80 REALINMENT	SHEET 9 OF 12

07/24/01 s:\a4188\jim e\sht6.dgn

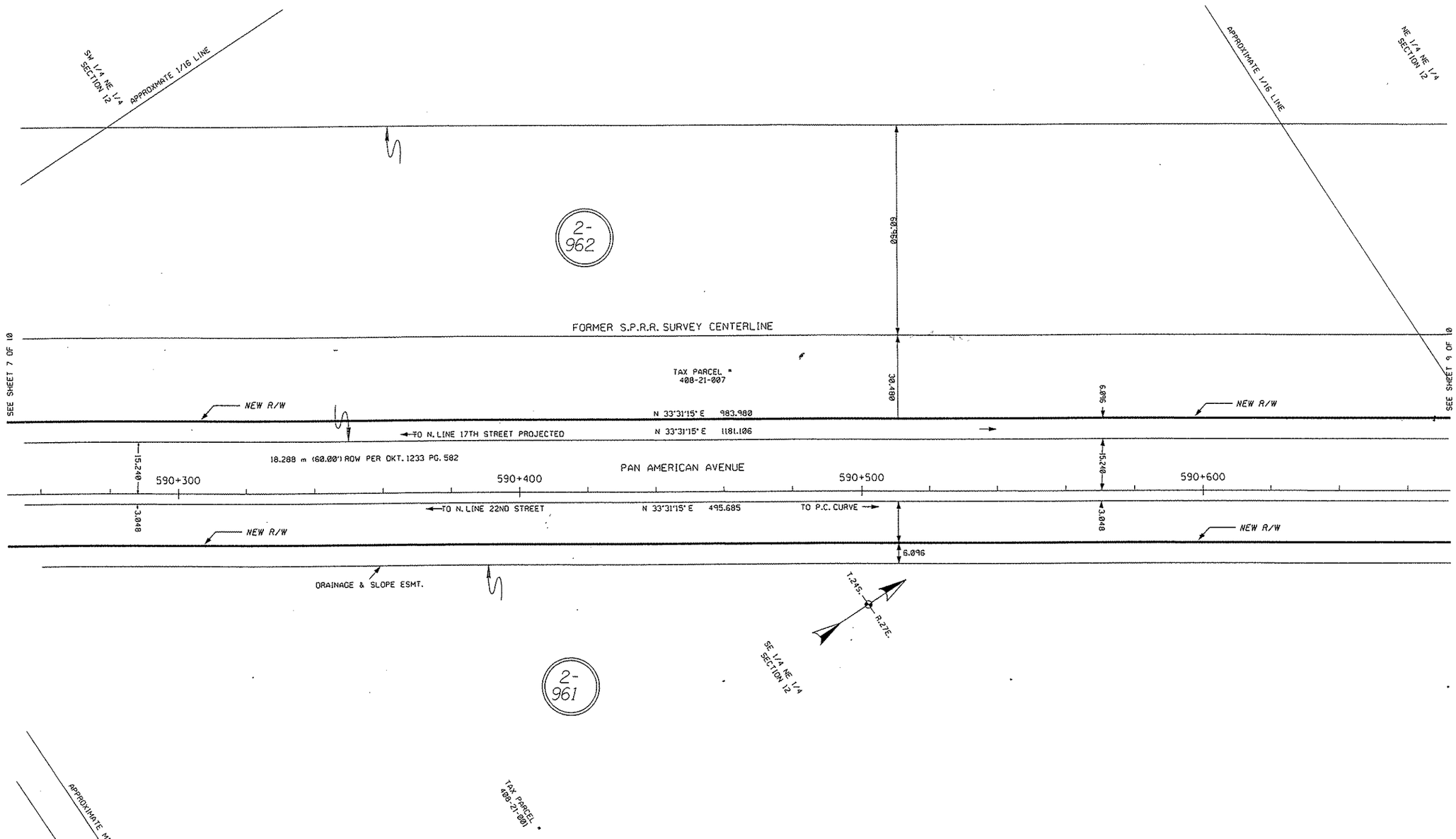

Click here for SR 80 Index

3 FEB 99	ADD DIMS	MLS MLS JLF
2 JAN 99	ADD NEW T.C.E.	MLS MLS JLF
1 SEPT 98	ADD NEW ROW	MLS MLS JLF

DRAWING NO.	D-2-T-479	ARIZONA DEPARTMENT OF TRANSPORTATION INTERMODAL TRANSPORTATION DIVISION RIGHT OF WAY PLANS SECTION
HARD COPY	SEE NOTE	HIGHWAY: BENSON-DOUGLAS HIGHWAY
COUNTY	COCHISE	
DRAWN	MOC	PROJECT NO.: F-016-1-714
CHECKED	RCU	TRACS NO.: 080 CH 365 H4477 01R
SCALE		
ROUTE: SR 80	SECTION: SR 80 REALIGNMENT	SHEET 10 OF 12

07/24/01 s:\a4188\jim e\sht7.dgn

Click here for SR 80 Index

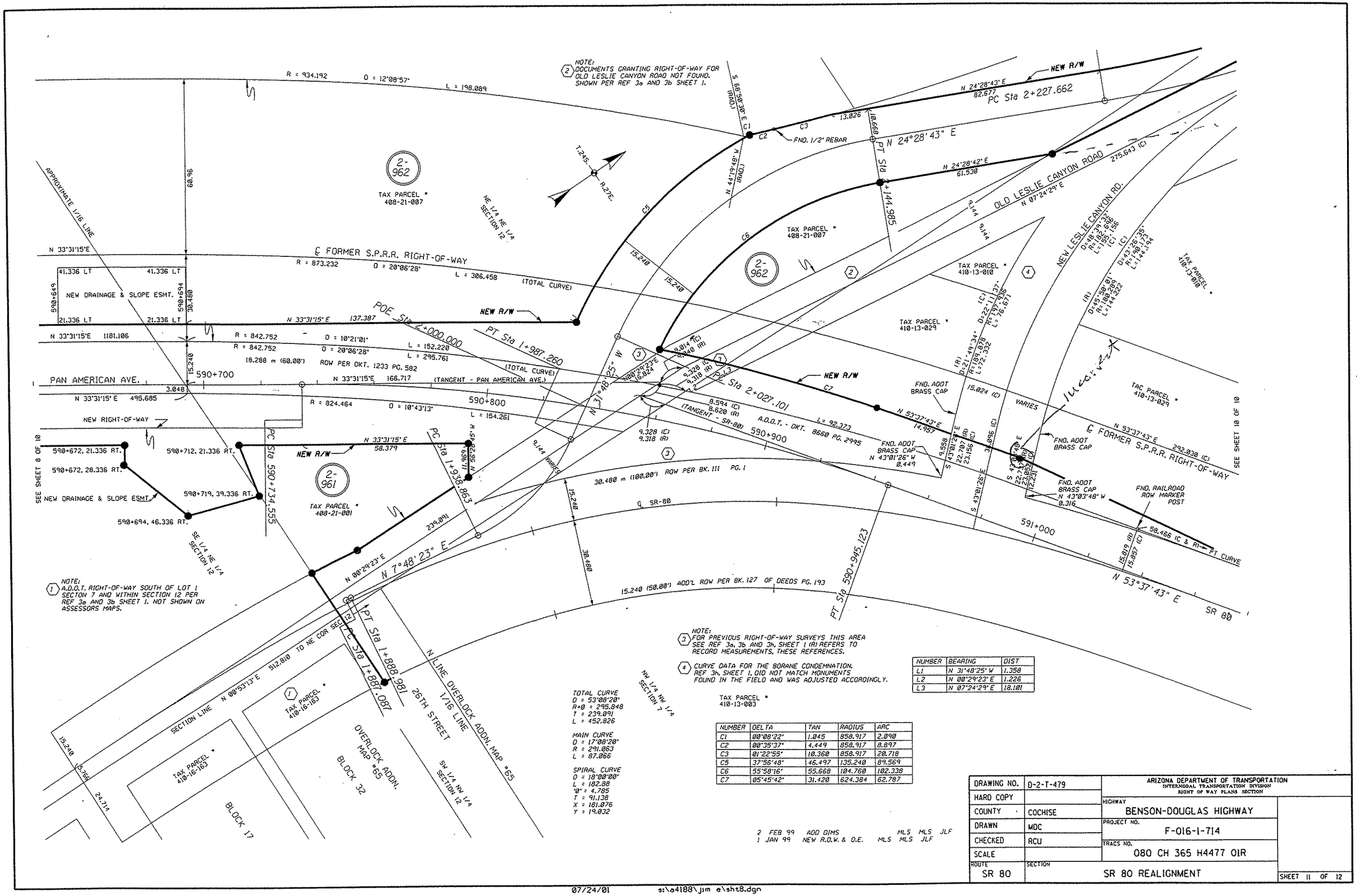

NUMBER	BEARING	DIST
L1	N 31°48'25" W	1.358
L2	N 00°29'23" E	1.226
L3	N 07°24'29" E	18.101

NUMBER	DELTA	TAN	RADIUS	ARC
C1	00°08'22"	1.045	858.917	2.090
C2	00°35'37"	4.449	858.917	8.897
C3	01°22'55"	10.360	858.917	20.718
C5	37°56'48"	46.497	135.240	89.569
C6	55°58'16"	55.668	104.760	102.338
C7	05°45'42"	31.420	624.384	62.787

DRAWING NO.	D-2-T-479	ARIZONA DEPARTMENT OF TRANSPORTATION INTERMODAL TRANSPORTATION DIVISION RIGHT OF WAY PLANS SECTION
HARD COPY		HIGHWAY: BENSON-DOUGLAS HIGHWAY
COUNTY	COCHISE	
DRAWN	MDC	PROJECT NO.: F-016-1-714
CHECKED	RCU	TRACS NO.: 080 CH 365 H4477 01R
SCALE		
ROUTE: SR 80	SECTION: SR 80 REALIGNMENT	SHEET 11 OF 12

Click here for SR 80 Index

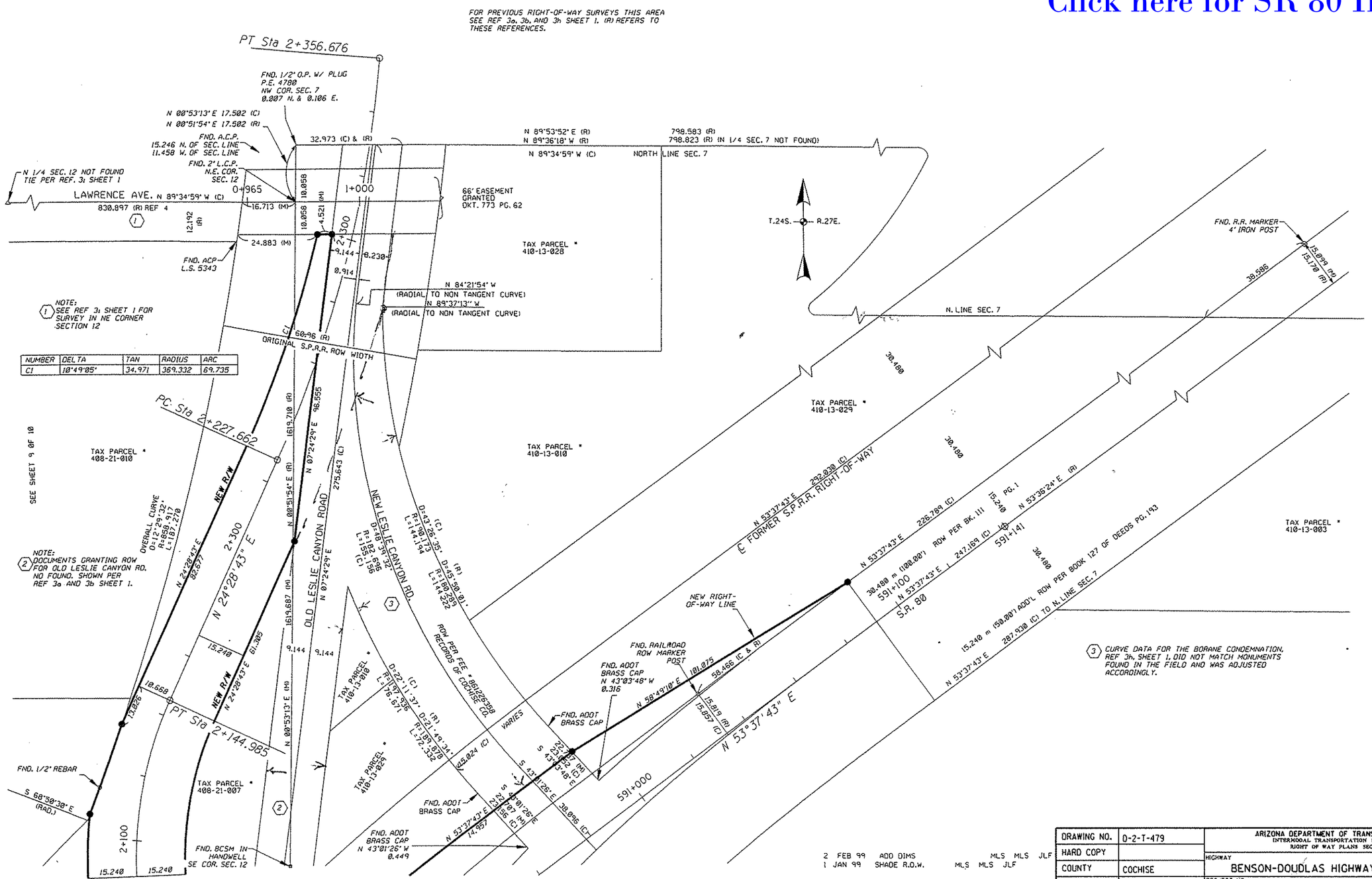

NUMBER	DELTA	TAN	RADIUS	ARC
C1	10°49'05"	34.971	369.332	69.735

2 FEB 99 ADD DIMS MLS MLS JLF
1 JAN 99 SHADE R.O.W. MLS MLS JLF

DRAWING NO.	D-2-T-479	ARIZONA DEPARTMENT OF TRANSPORTATION INTERMODAL TRANSPORTATION DIVISION RIGHT OF WAY PLANS SECTION
HARD COPY		HIGHWAY
COUNTY	COCHISE	BENSON-DOUGLAS HIGHWAY
DRAWN	MDC	PROJECT NO. F-016-1-714
CHECKED	RCU	TRACS NO. 080 CH 365 H4477 01R
SCALE		
ROUTE SR 80	SECTION SR 80 REALIGNMENT	SHEET 12 OF 12

07/24/01 s:\a4188\jim e\sht9.dgn