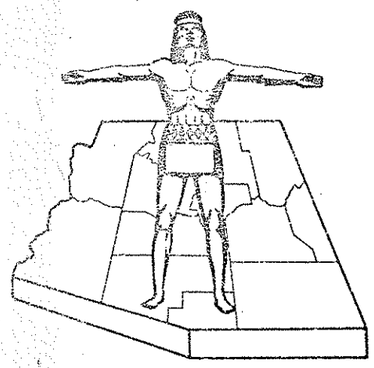

STATE OF ARIZONA
STATE HIGHWAY DEPARTMENT

RIGHT OF WAY PLAN OF THE
BENSON — DOUGLAS
STATE HIGHWAY
PROJECT NO. F-016-1-707
COCHISE
COUNTY

FED. ROAD DIV. NO.	STATE	PROJECT NO.	SHEET NO.	TOTAL SHEETS
7	ARIZ.	F-016-1-707	1	4

RIGHT OF WAY MAP NO. D-2-T-426

ALIGNMENT, RIGHT OF WAY
APPROVED IN ACCORDANCE WITH HIGHWAY PLANS.
SHEET 3 THRU 4
DATE 10-16-67 W. G. O'Hara
ASSISTANT STATE ENGINEER

APPROVED IN ACCORDANCE WITH RESOLUTION DATED: SEPT. 26, 1967, MINUTES OF THE ARIZONA HIGHWAY COMMISSION RES. NO.: 67-68

A.F.E. NO. 80099

Click here for SR 80 Index

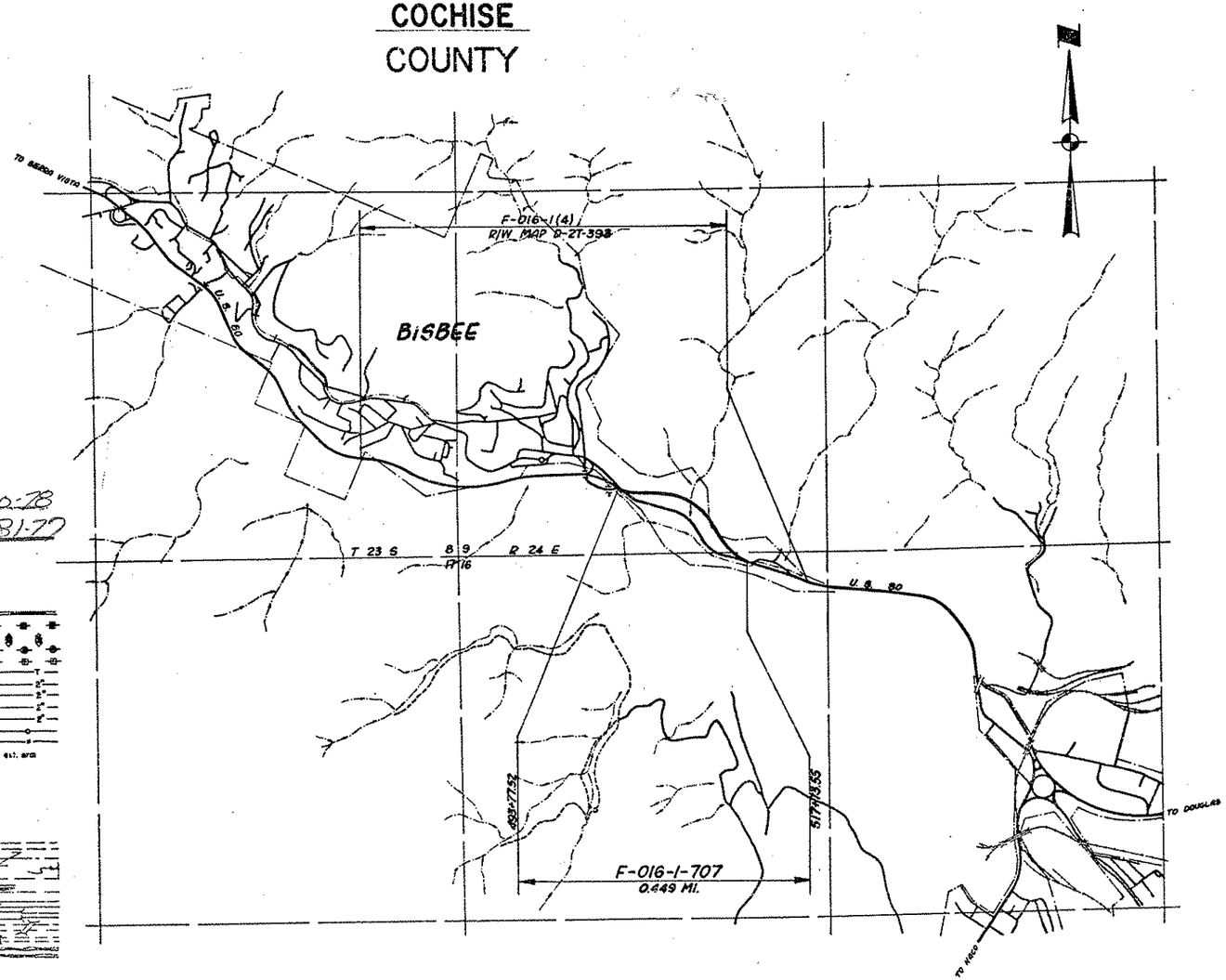

C.O.# 5126 4-17-78 in process, File Set updated 5-30-78
C.O.# 4981 Dated 9-29-77 in process, File Set updated 10-31-77

CONVENTIONAL SIGNS

HIGHWAY CENTER LINE (New) (Existing)
HIGHWAY R/W LINE (New) (Existing)
CONTROLLED ACCESS (Denied) (open) (Existing)
R.R. R/W COMMON to HIGHWAY R/W (Existing)
R.R. R/W LINE
TOWNSHIP and RANGE LINE
SECTION LINE
1/4 LINE or MID. SEC. LINE
1/16 LINE
PROPERTY LINE (or part of a Subdivision)
SUBDIVISION or LOT LINE
ORIGINAL LOT LINE
STATE and NATIONAL BOUNDARIES
COUNTY LINE
CITY LIMITS
LAND GRANTS BOUNDARIES
FOREST, NATIONAL MONUMENTS, MILITARY BASES and INDIAN RESERVATION
SURVEY MEANDER LINE
NEW R/W CONTROL POINT
EXISTING R/W CONTROL POINTS
EXISTING R/W MARKER
PARCEL NUMBER 7-001

RAILROAD TRACK
POWER LINE
POWER TRANSMISSION LINE
TELEPHONE LINE
COMBINATION TELEPHONE & POWER LINE
UNDERGROUND TELEPHONE CABLE
WATER LINE
GAS LINE (Show size of line in alternate spaces)
SEWER LINE
STORM DRAIN
CHAIN LINK FENCE
BARBED WIRE FENCE (call out type)
STREET LIGHT on ext. arm
WATER METER
WATER VALVE
FIRE HYDRANT
GAS METER
GAS VALVE
DOWN GUY
MANHOLE (existing)
ROAD (existing)
PROPERTY ANCHOR BARS
PROPERTY LIMITS ARROWS
TRAFFIC FLOW ARROWS
CANAL, CHANNEL or DITCH
BRIDGE
BOX CULVERTS
CATTLE GUARD
RIVER

ARIZONA HIGHWAY COMMISSION
APPROVED FOR RIGHT-OF-WAY ACQUISITION
STATE HIGHWAY ENGINEER
DEPUTY STATE ENGINEER 10-16-67 DATE

DEPARTMENT OF COMMERCE
BUREAU OF PUBLIC ROADS
APPROVED:
DIVISION ENGINEER DATE

BENSON – DOUGLAS HWY.
U.S. 80 RELOCATION (BISBEE)
COCHISE COUNTY

Click here for SR 80 Index

REVISIONS					
C.O. No.	DATE	BY	DESCRIPTION	PROJECT NO.	F-016-1-707
				DRAWING NO.	D-2-T-426
				SHEET NO.	2 OF 4
				DRAWN BY	PD – PLE
				DATE COMP.	9-30-67
				SCALE	———

OWNERSHIP RECORD										ACQUISITION RECORD				
PARCEL NUMBER	OWNER	DESCRIPTION	TOTAL AREA	AREA REQUIRED GROSS INCLUDING EXISTING R/W	AREA REQUIRED NET EXCLUDING EXISTING R/W	EASEMENT AREA	REMAINDER LEFT	REMAINDER RIGHT	SHEET NUMBER	COMMISSION APPROVAL	TYPE & DATE OF INSTRUMENT	RECORDED DATE	RECORDED BOOK	RECORDED PAGE
2 – 114	Phelps Dodge Corporation	Copper Jack Patented Lode Mining Claim, U.S. Min. Surv. #1047. General Patented Lode Mining Claim, U.S. Min. Surv. # 620. Iron Monster Patented Lode Mining Claim, U.S. Min. Surv. #1049. Rucker Patented Lode Mining Claim, U.S. Min. Surv. #614. Union Patented Lode Mining Claim, U.S. Min. Surv. #1341. Holbrook Patented Lode Mining Claim, U.S. Min. Surv. #368. Sunrise Patented Lode Mining Claim, U.S. Min. Surv. #1069. Said Claims being a part of Sec's 9 & 16, T.23 S. R.24 E.				6.4 Ac.			3, 4	9-26-67	Esm't. 9-1-67	10-30-67	508	172-176

CHECKED BY. Bailey

HARD COPY.

Click here for SR 80 Index

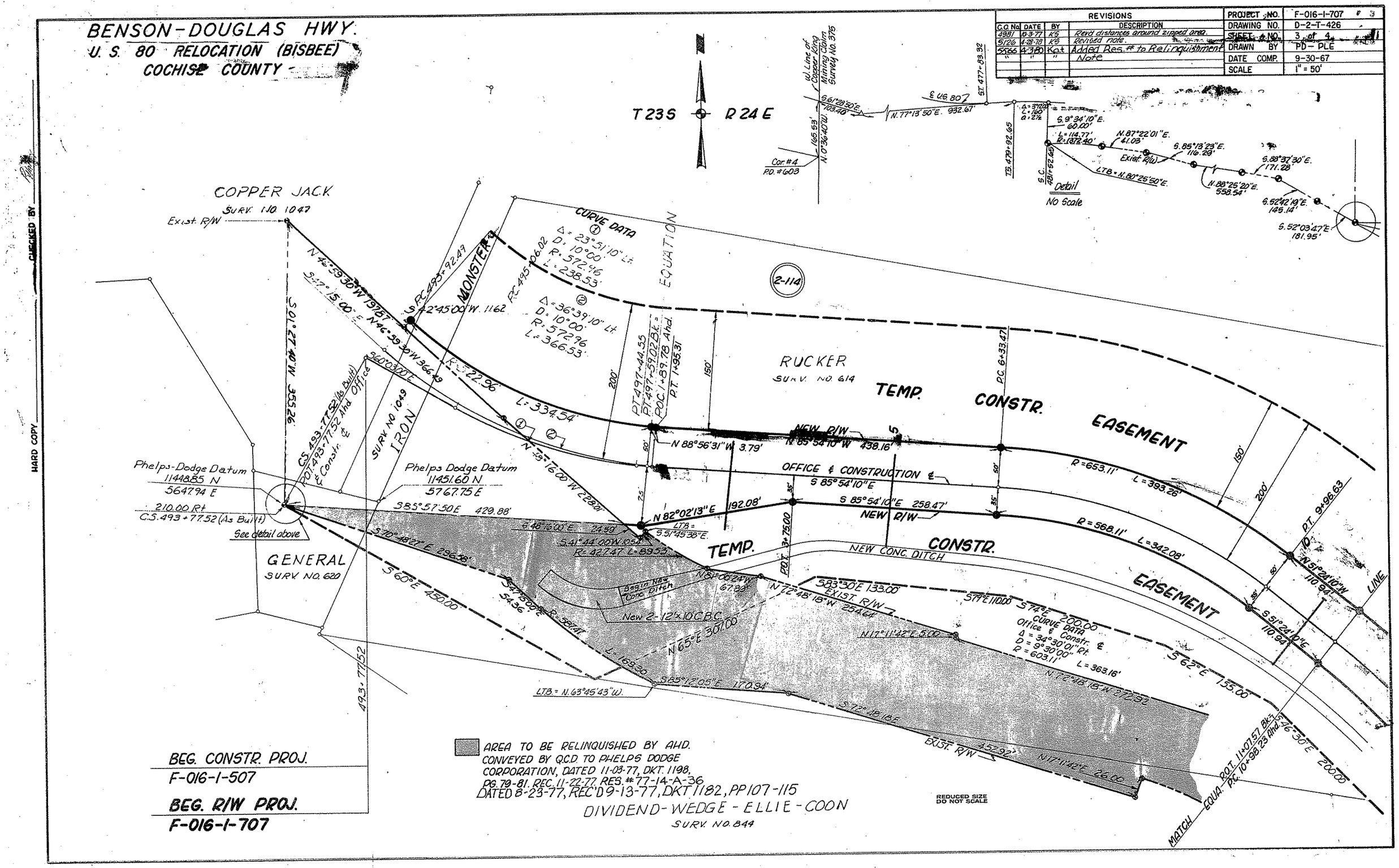

BENSON-DOUGLAS HWY.
U.S. 80 RELOCATION (BISBEE)
COCHISE COUNTY

REVISIONS				
C.O. No.	DATE	BY	DESCRIPTION	
4981	10-3-77	KS	Rev'd distances around sloped area.	
5126	4-27-78	KS	Revised note.	
5566	4-3-80	KS	Added Res.# to Relinquishment Note.	
"	"	"		

PROJECT NO.	F-016-1-707
DRAWING NO.	D-2-T-426
SHEET NO.	4 of 4
DRAWN BY	PD-PLE
DATE COMP.	9-30-67
SCALE	1" = 50'

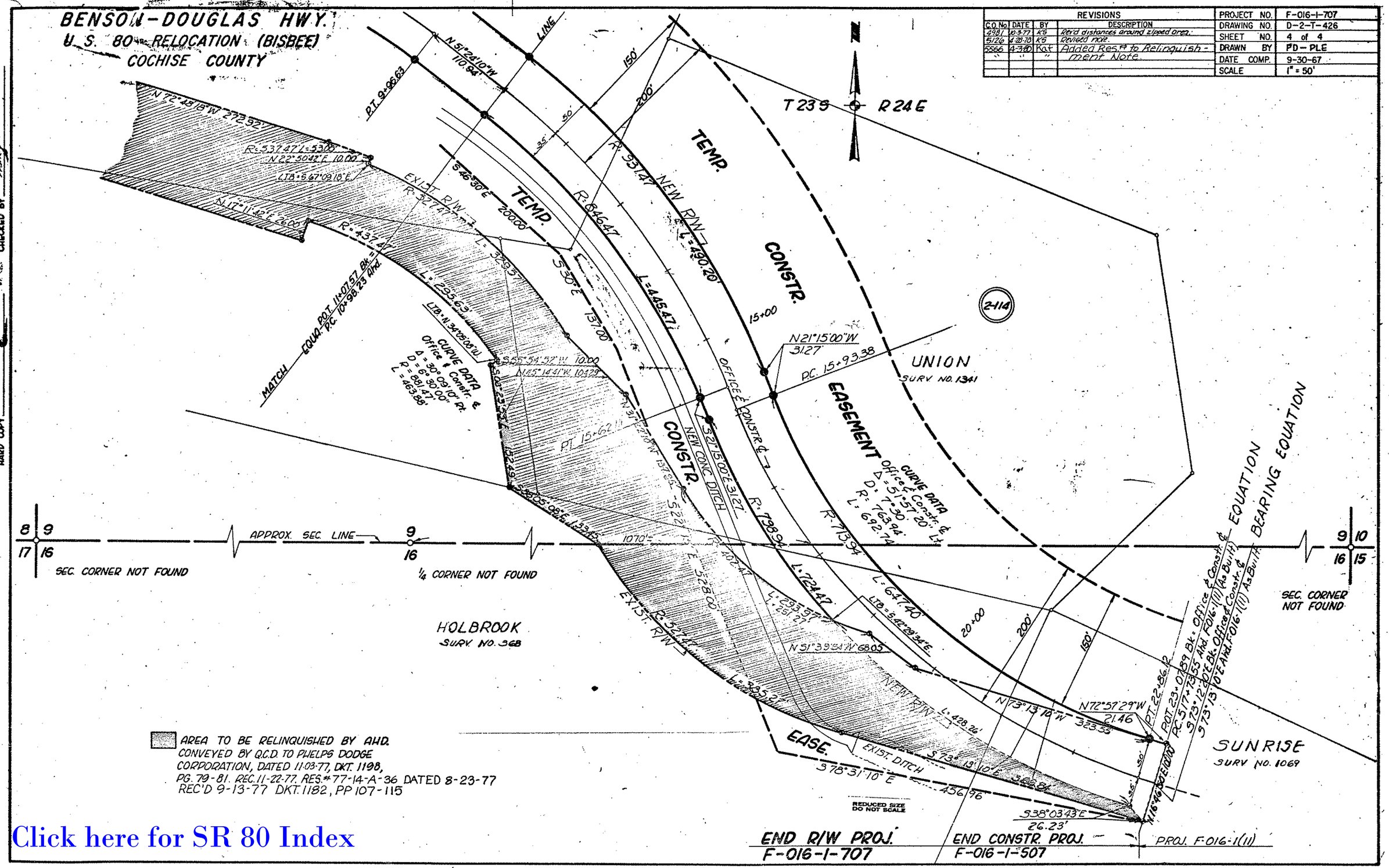

HARD COPY ____ CHECKED BY ____

Click here for SR 80 Index