F.H.W.A. REGION	STATE	PROJECT NO.	SHEET NO.	TOTAL SHEETS	FINALIZED PLANS
9	ARIZ.	N-900-754	1	3	

RECEIVED
FEB 24 1995
RW PLANS

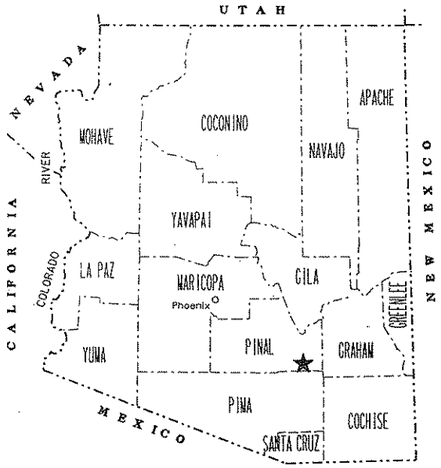

STATE OF ARIZONA
DEPARTMENT OF TRANSPORTATION
HIGHWAYS DIVISION

RIGHT OF WAY PLAN OF THE

ORACLE STATE PARK
REMOTE PARKING AREA ROAD
77 PN ASP H3219 01R
N-900-754

LENGTH OF PROJECT .13 MILES DISTRICT T (2)

Click here for SR 77 Index

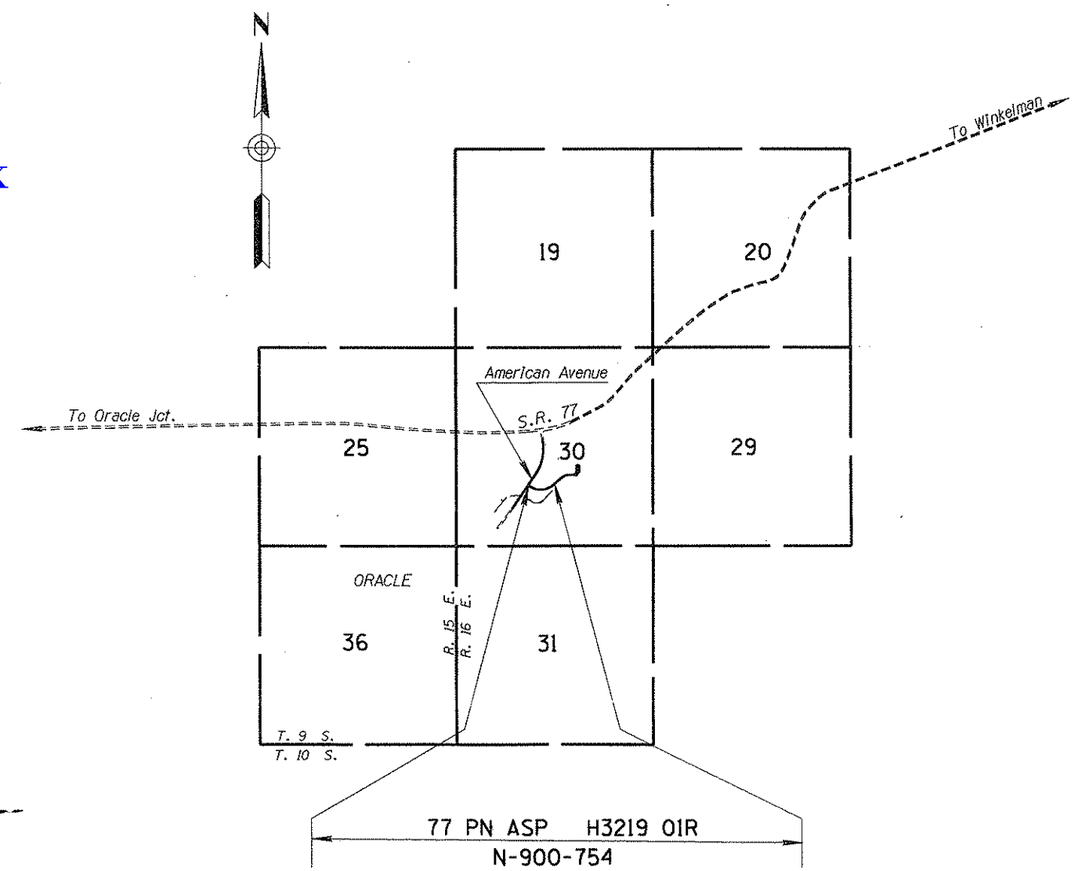

ARIZONA DEPARTMENT OF TRANSPORTATION BOARD
APPROVED FOR RIGHT OF WAY ACQUISITION IN ACCORDANCE
WITH RESOLUTION N/A DATED N/A
GARY K. ROBINSON STATE ENGINEER

APPROVED IN ACCORDANCE WITH ROADWAY PLANS
DATE 2-23-95

CHIEF R/W AGENT
R. Hansen

U. S. DEPARTMENT OF TRANSPORTATION
FEDERAL HIGHWAY ADMINISTRATION

APPROVED DATE

DIVISION ADMINISTRATOR

PUBLIC HEARING REQUIREMENTS CERTIFIED N/A
ENVIRONMENTAL CLEARANCE N/A
C & S REVIEW
BID SET REVIEW

DRAWING NO. D-11-T-468
SHEET NO. 1 OF 3

OWNERSHIP RECORD

PARCEL NUMBER	OWNER	DESCRIPTION	TOTAL AREA	AREA REQUIRED: GROSS INCLUDING EXISTING R/W	AREA REQUIRED: NET EXCLUDING EXISTING R/W	EASEMENT AREA	REMAINDER: LEFT	REMAINDER: RIGHT	SHEET NO.
11-561 L-1	State of Arizona (S.L.D.) Grazing Lease #94569-01 To: Joe L. Goff	PT. NE 4 SW 4 SEC.30,T9S,R16E	40Ac.		1.58Ac.			38.42	3

ACQUISITION RECORD

CHIEF R/W AGENT APPROVAL	INSTRUMENT: TYPE	INSTRUMENT: DATE	RECORDED: DATE	RECORDED: DOCUMENT

Click here for SR 77 Index

REVISIONS			
C.O. NO.	DATE	BY	DESCRIPTION

DRAWING NO.	D-11-T-468
COUNTY	PINAL
DRAWN	TST
ENTRANCO	
ROUTE	LOCATION

ARIZONA DEPARTMENT OF TRANSPORTATION
HIGHWAYS DIVISION
RIGHT OF WAY PLANS SERVICES

HIGHWAY: Remote Parking Area Road

PROJECT NO. N-900-754

ORACLE STATE PARK

SHEET 2 OF 3

OWNER.DGN
12/03/93

VIEW NAME:

TRACS NO. 077 PN ASP H3219 01R

Click here for SR 77 Index

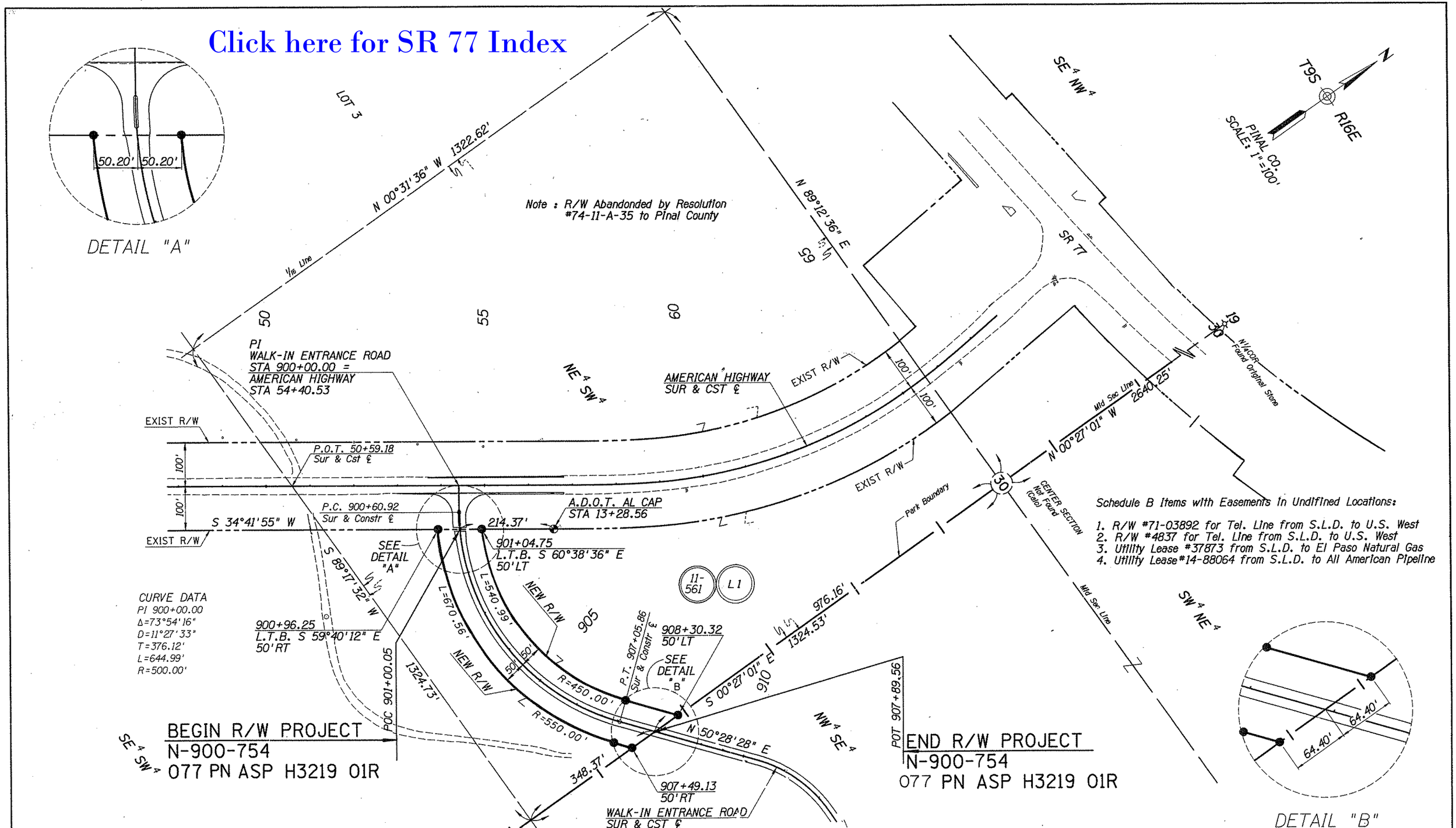

Note : R/W Based on Survey Provided by Entranco

Note : New R/W to be Acquired In the Name of the Arizona State Park Board

REVISIONS			
C.O. NO.	DATE	BY	DESCRIPTION

DRAWING NO.	D-11-T-468
COUNTY	PINAL
DRAWN	TST
ROUTE	LOCATION

ENTRANCO
ENGINEERS • PLANNERS • SURVEYORS
ARIZONA • WASHINGTON • CALIFORNIA
2400 N. DUNLAP AVENUE, SUITE 100 PHOENIX, ARIZONA 85021 (602) 944-1928

ARIZONA DEPARTMENT OF TRANSPORTATION
HIGHWAYS DIVISION
RIGHT OF WAY PLANS SERVICES

HIGHWAY: REMOTE PARKING AREA ROAD

PROJECT NO. N-900-754

ORACLE STATE PARK

REGISTERED LAND SURVEYOR 12215 JEFFREY LYNN ANDREWS ARIZONA U.S.A.

SHEET 3 OF 3

TRACS NO. 077 PN ASP H3219 01R

DRSURVEY.DGN 12/03/93 VIEW NAME: