DRAWING NUMBER

STATE OF ARIZONA
STATE HIGHWAY DEPARTMENT

RIGHT OF WAY PLAN OF THE

TUCSON-ORACLE JCT.-GLOBE

STATE HIGHWAY

PROJECT NO. F-031-1-808

FINALIZED

See other marker set of ½ R/W Plans

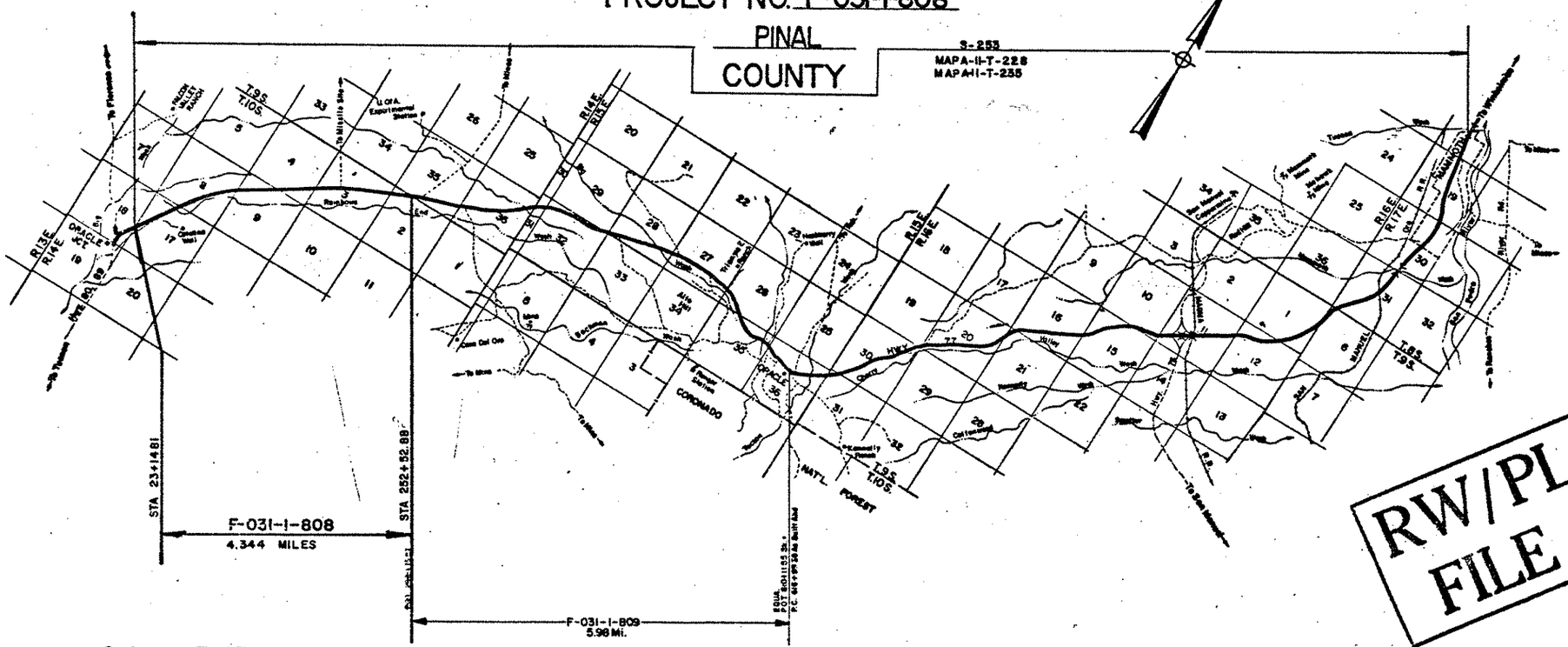

RW/PLANS FILE SET

CONVENTIONAL SIGNS

HIGHWAY CENTER LINE
HIGHWAY R/W LINE
CONTROLLED ACCESS
PROPERTY LINE COMMON TO HIGHWAY R/W LINE
LAND RANGE LINE
LINE OR MID-SECTION LINE
PROPERTY LINE
SUBDIVISION OR LOT LINE
ORIGINAL LOT LINE
STATE AND NATIONAL BOUNDARIES
COUNTY LINE
CITY LIMITS
LAND GRANTS BOUNDARIES

FOREST, NATIONAL MONUMENTS, MILITARY BASES AND INDIAN RESERVATION
SURVEY MEANDER LINE
NEW R/W CONTROL POINT
EXISTING R/W MARKER
PARCEL NUMBER
RAILROAD TRACK
POWER LINE
POWER TRANSMISSION LINE
TELEPHONE LINE
COMBINATION TELEPHONE AND POWER LINE
UNDERGROUND TELEPHONE CABLE
WATER LINE
GAS LINE
SEWER LINE
STORM DRAIN
CHAIN LINK FENCE

BARBED WIRE FENCE
STREET LIGHT
WATER METER
WATER VALVE
DOWN GUY
FIRE HYDRANT
GAS METER
GAS VALVE
MANHOLE
ROAD
PROPERTY ANCHOR BARS
PROPERTY LIMITS ARROWS
CANAL, CHANNEL OR DITCH
BRIDGE
BOX CULVERTS
CATTLE GUARD
RIVER
PIPE CULVERTS
DYKE

Approved in accordance with Roadway Plans

W. A. O'Hara — ASSISTANT STATE ENGINEER — 2-18-70 DATE

ARIZONA STATE HIGHWAY COMMISSION
Approved for Right of Way Acquisition in accordance with Resolution Number 70-14 dated 2-10-70
Wm. N. Price — State Highway Engineer

Deputy State Engineer — 2-18-70 DATE

U. S. DEPARTMENT OF TRANSPORTATION
FEDERAL HIGHWAY ADMINISTRATION
BUREAU OF PUBLIC ROADS
Approved:

DIVISION ENGINEER — DATE

Click here for SR 77 Index

TUCSON-ORACLE JCT.-GLOBE HWY.
ORACLE JCT.-EAST SEC.
PINAL COUNTY

Click here for SR 77 Index

REVISIONS			
C.O. No	DATE	BY	DESCRIPTION
2613	8-11-70	T.N.S	Deleted all Parcels
4276	6-11-75	D.C.T.	As Built Finalization

PROJECT NO.	F-091-1-808
DRAWING NO.	D-11-T-417
SHEET NO.	2 of 17
DRAWN BY	J.G. Dist. 2
DATE COMP.	Jan. 21, 1970
SCALE	—

FINALIZED

OWNERSHIP RECORD										ACQUISITION RECORD				
PARCEL NUMBER	OWNER	DESCRIPTION	TOTAL AREA	AREA REQUIRED GROSS INCLUDING EXISTING R/W	AREA REQUIRED NET EXCLUDING EXISTING R/W	EASEMENT AREA	REMAINDER LEFT	REMAINDER RIGHT	SHEET NUMBER	COMMISSION APPROVAL	TYPE & DATE OF INSTRUMENT	RECORDED DATE	RECORDED BOOK	RECORDED PAGE
~~H-063~~ ~~t-t~~	State of Arizona (State Land Office)	W½ Sec. 17, T-10-S, R-14-E	640 Ac.	Deleted		1.5 Ac.	86.9 Ac.	532.8 Ac.	4,5 & 6					
	Grazing Lease (627) to Falcon Valley Ranch, Inc.	W½ Sec. 17, T-10-S, R-14-E	640 Ac.	Deleted					4,5 & 6					
~~H-064~~ ~~t-t~~	State of Arizona (State Land Office)	SW¼, SE¼ & NE¼ Sec. 8, T-10-S, R-14-E	640 Ac.	Deleted			495.7 Ac.	123.4 Ac.	6 & 7					
	Grazing Lease (627) to Falcon Valley Ranch, Inc.	SW¼, SE¼ & NE¼ Sec. 8, T-10-S, R-14-E	640 Ac.	Deleted					6 & 7					
~~H-065~~ ~~t-t~~	State of Arizona (State Land Office)	N½ Sec. 9, T-10-S, R-14-E	640 Ac.	Deleted			57.8 Ac.	566.1 Ac.	7 & 8					
	Grazing Lease (627) to Falcon Valley Ranch, Inc.	N½ Sec. 9, T-10-S, R-14-E	640 Ac.	Deleted					7 & 8					
~~H-066~~ ~~t-t~~	State of Arizona (State Land Office)	S½ Sec. 4, T-10-S, R-14-E	639.2 Ac.	Deleted			579.5 Ac.	45.2 Ac.	8 & 9					
	Grazing Lease (627) to Falcon Valley Ranch, Inc.	S½ Sec. 4, T-10-S, R-14-E	639.2 Ac.	Deleted					8 & 9					
~~H-067~~ ~~t-t~~	State of Arizona (State Land Office)	SW¼, NW¼ & NE¼ Sec. 3, T-10-S, R-14-E	639.0 Ac.	Deleted			245.0 Ac.	366.1 Ac.	9,10 & 11					
	Grazing Lease (627) to Falcon Valley Ranch, Inc.	SW¼, NW¼ & NE¼ Sec. 3, T-10-S, R-14-E	639.0 Ac.	Deleted					9,10 & 11					
~~H-068~~ ~~t-t~~	State of Arizona (State Land Office)	NW¼ Sec. 2, T-10-S, R-14-E	640.4 Ac.	Deleted			18.8 Ac.	613.7 Ac.	11 & 12					
	Grazing Lease (627) to Falcon Valley Ranch, Inc.	NW¼ Sec. 2, T-10-S, R-14-E	640.4 Ac.	Deleted					11 & 12					

TUCSON-ORACLE JCT.-GLOBE HWY.
ORACLE JCT.-EAST SEC.
PINAL COUNTY

Click here for SR 77 Index

REVISIONS					
C.O. No	DATE	BY	DESCRIPTION	PROJECT NO.	F-031-1-808
2673	8-11-70	T.N.S.	Changed New Ease. To Exist. Ease.	DRAWING NO.	D-11-T-417
4276	6-11-75	D.J.H.	*As Built Finalization	SHEET NO.	3 of 17
				DRAWN BY	J.G., Dist. 2
				DATE COMP.	Jan. 21, 1970
				SCALE	Shown Below

FINALIZED

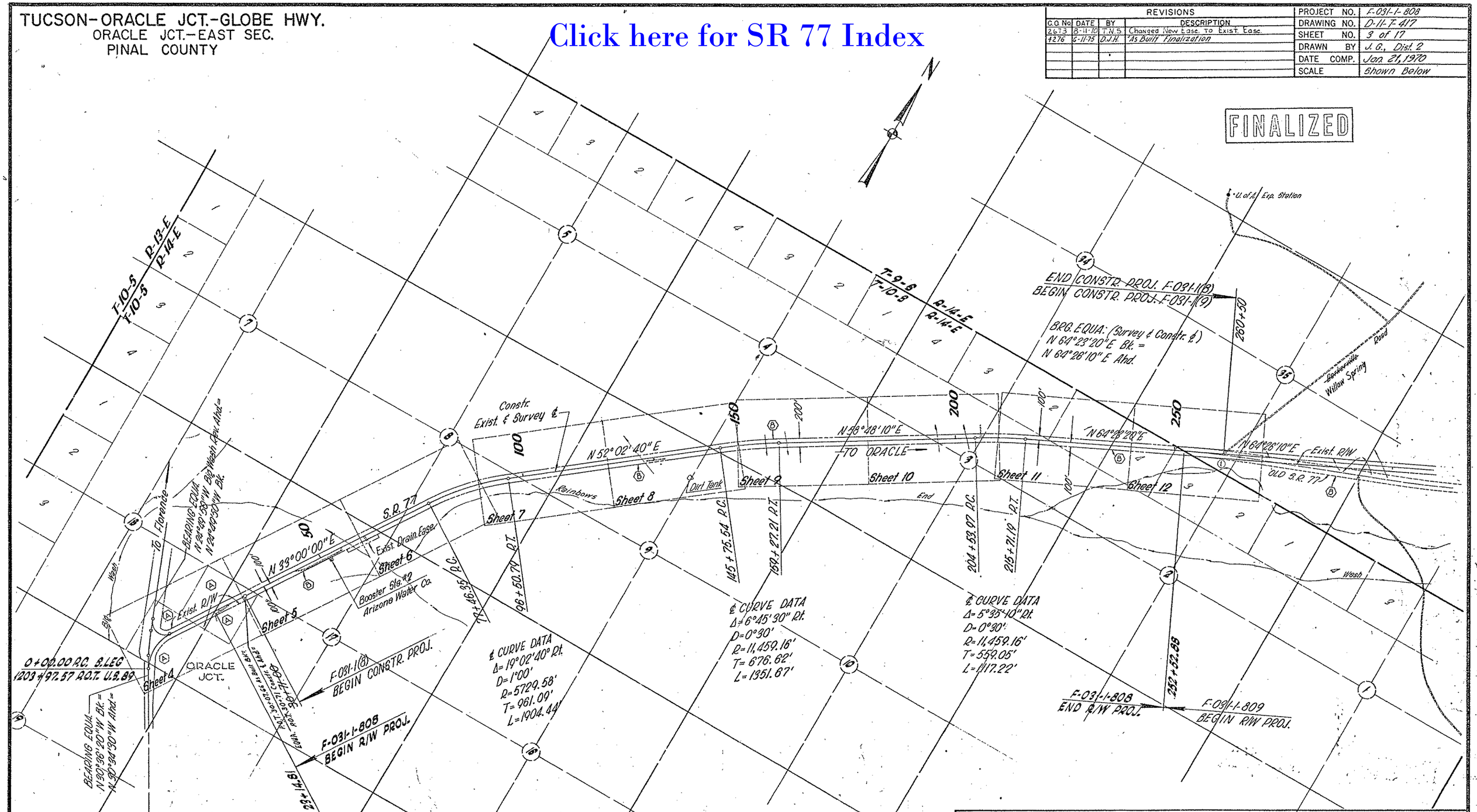

VICINITY MAP
Scale: 1" = 1000'

Note: County Rd. taken into State Highway System by Resolution dated 6/20/38. No width given in Resolution.

INDEX TO EXISTING R/W

Index	Subdivision	Sec.	Twp.	R.	Acq. From	Type	Book	Page	Width	Year	Parcel No.
Ⓐ	W½ NW¼ SW¼	17	10S	14E	State Land Dept.	Permit	1137	—	200'	1954	4983
Ⓐ	SE¼ SE¼; E½ NE¼ SE¼	18	10S	14E	" " "	"	"		"	"	"
Ⓑ	See Note				Pinal County	Resolution	—	—	—	1938	—

TUCSON-ORACLE JCT.-GLOBE HWY.
ORACLE JCT.-EAST SEC
PINAL COUNTY

REVISIONS				
C.O. No	DATE	BY	DESCRIPTION	
2673	8-11-70	T.N.S.	Deleted Parcels 11-063, 11-063-L-1	
4276	6-17-75	D.J.H.	"As Built" Finalization	

PROJECT NO.	F-031-1-808
DRAWING NO.	D-11-F 417
SHEET NO.	4 of 17
DRAWN BY	J.G., Dist. 2
DATE COMP.	Jan. 21, 1970
SCALE	1" = 100'

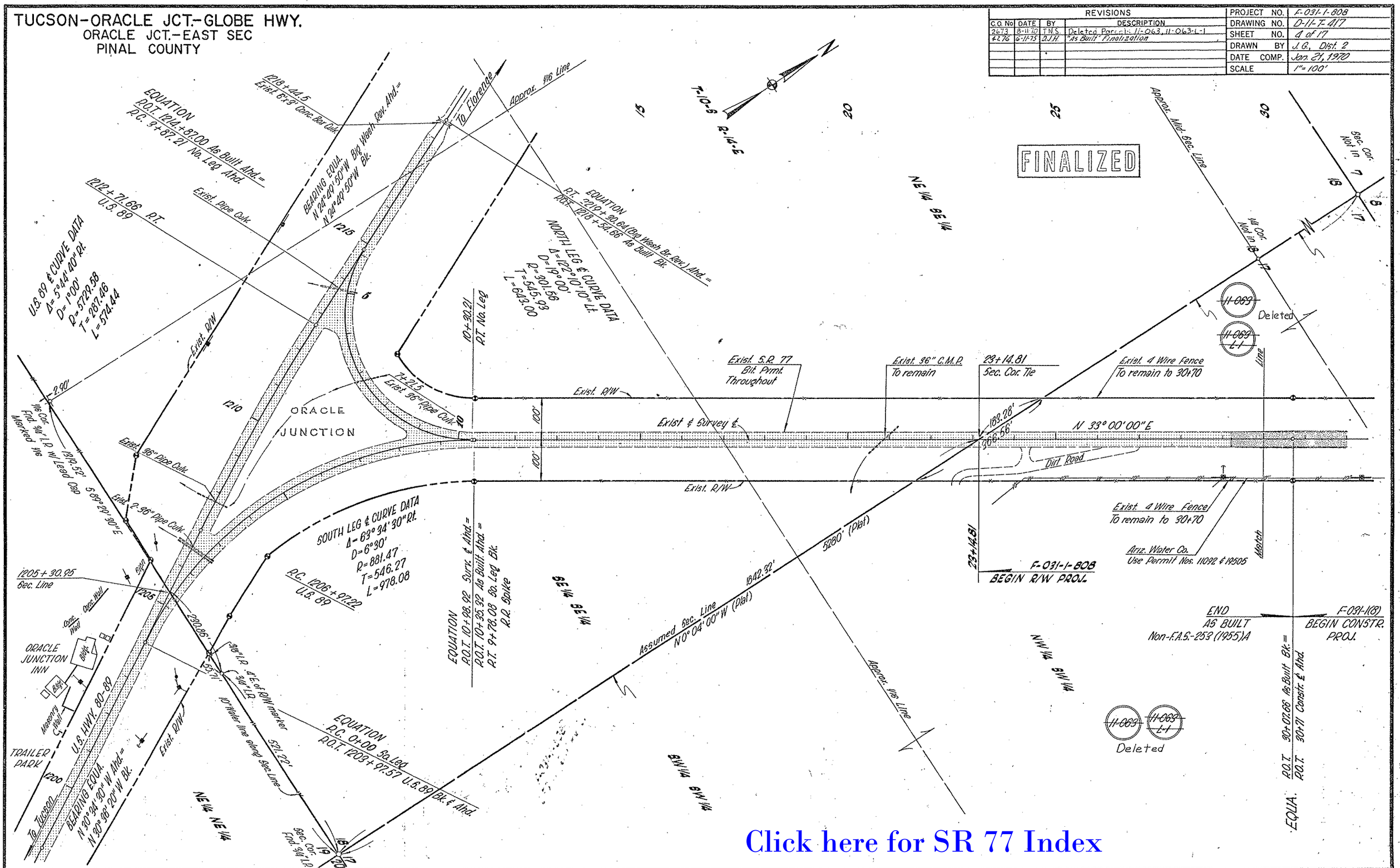

Click here for SR 77 Index

TUCSON-ORACLE JCT.-GLOBE HWY.
ORACLE JCT.-EAST SEC.
PINAL COUNTY

REVISIONS			
C.O. No	DATE	BY	DESCRIPTION
2657	7-1-70	B.W.K.	See C.O 2657 for Revisions.
2673	6-11-70	T.N.S.	Deleted Parcels 11-063, 11-063-1-1, Change
			New Easement to Exist Easement
4276	6-11-75	D.J.H.	"As Built" Finalization

PROJECT NO.	F-031-1-808
DRAWING NO.	D-11-T-417
SHEET NO.	5 of 17
DRAWN BY	J.G., Dist. 2
DATE COMP.	Jan. 21, 1970
SCALE	1"=100'

FINALIZED

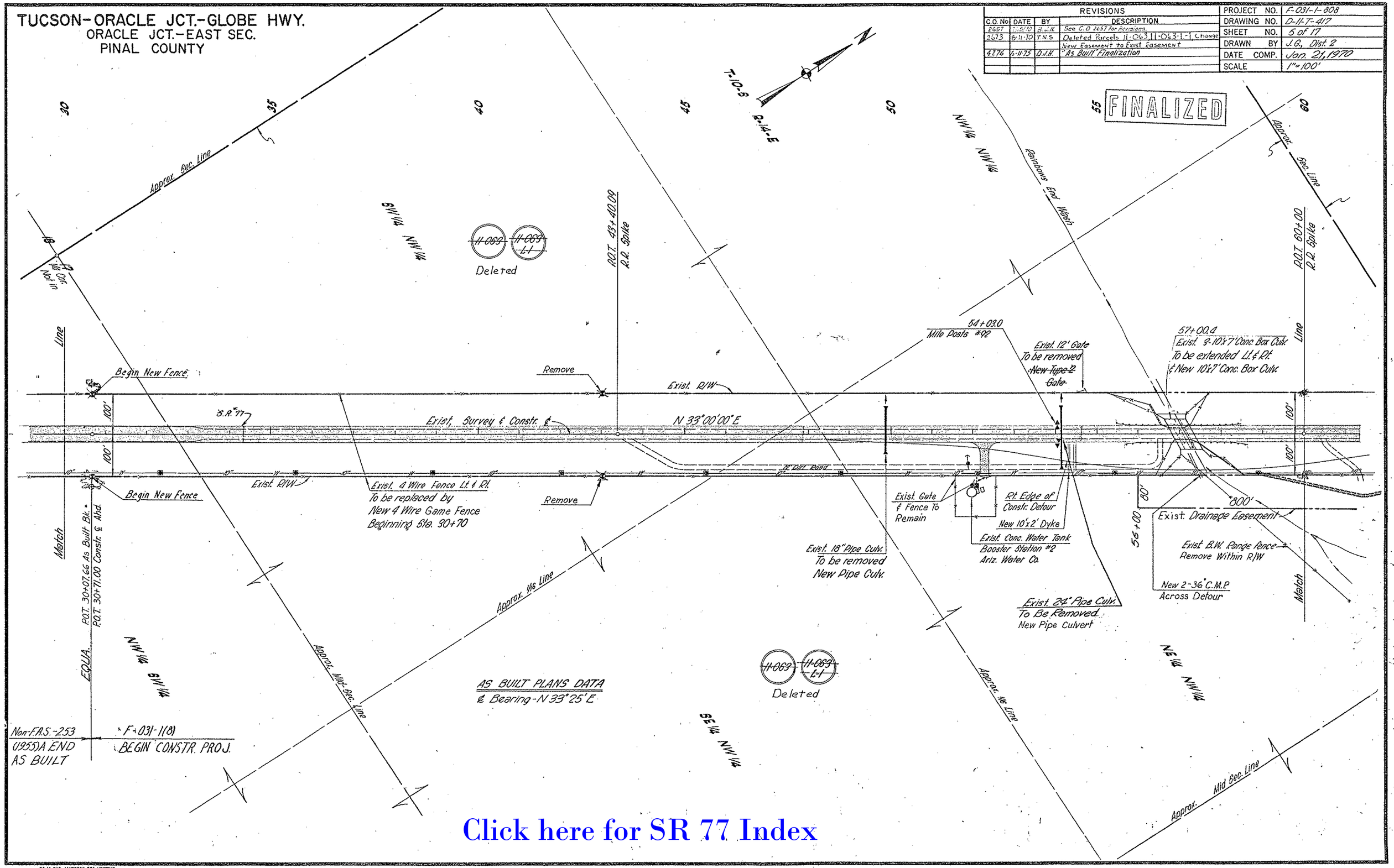

Click here for SR 77 Index

TUCSON-ORACLE JCT.-GLOBE HWY.
ORACLE JCT-EAST SEC.
PINAL COUNTY

REVISIONS					
C.O. No	DATE	BY	DESCRIPTION	PROJECT NO.	F-031-1-808
2657	7/13/70	B.J.N.	Added New 10'x1' Ditch & Dyke With Callout, Inserted "Game" To Fence Callout	DRAWING NO.	D-11-T-417
2673	8-11-70	T.N.S	Deleted Parcels 11-063, 11-063-L-1, 11-064	SHEET NO.	6 of 17
			11-064-L-1, Changed New Ease. to Exist.	DRAWN BY	J.G., Dist. 2
4276	5-11-75	DJH	As Built" Finalization	DATE COMP.	Jan. 21, 1970
				SCALE	1"=100'

FINALIZED

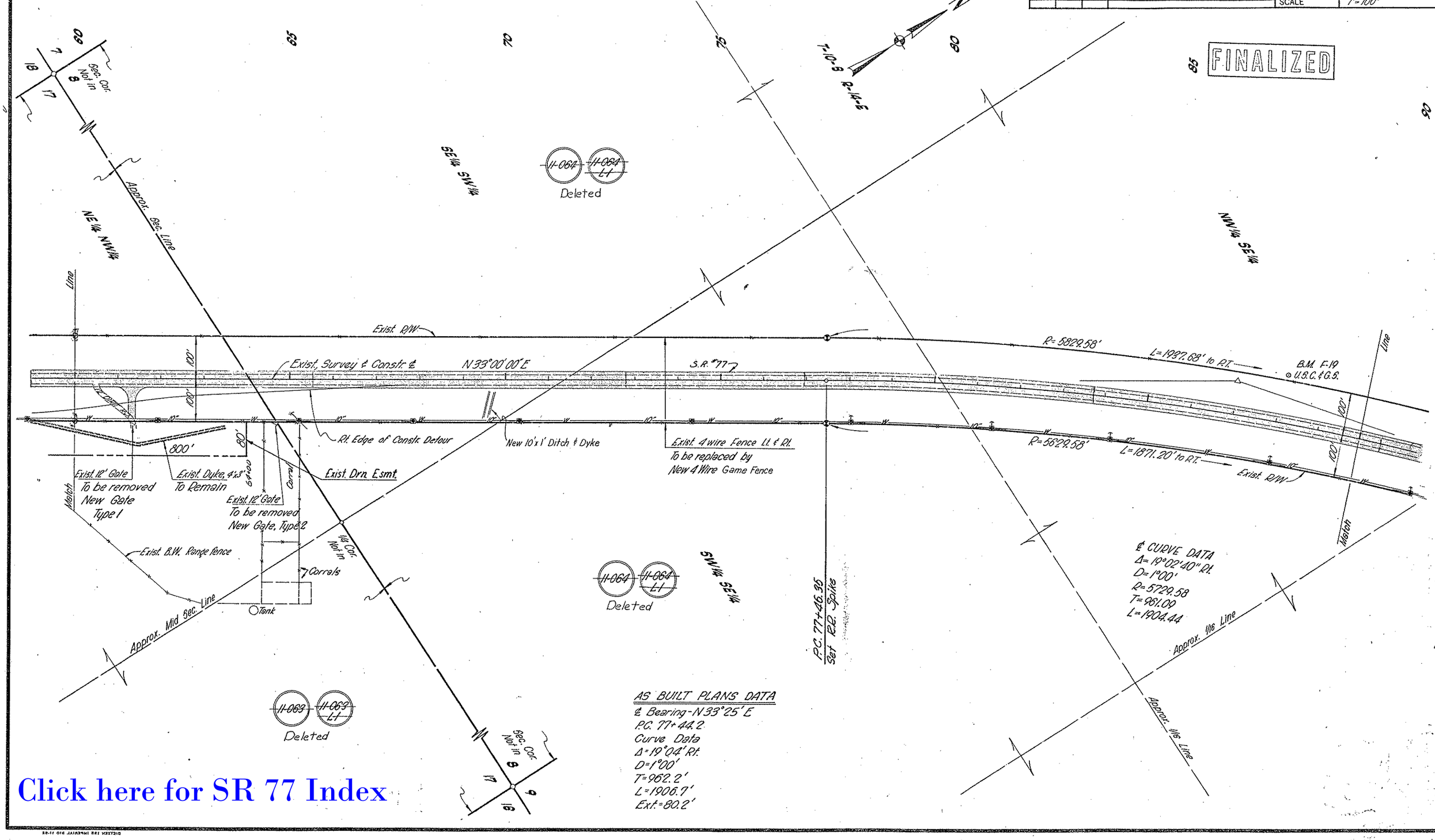

AS BUILT PLANS DATA

℄ Bearing-N33°25'E
P.C. 77+44.2
Curve Data
Δ=19°04' Rt.
D=1°00'
T=962.2'
L=1906.7'
Ext.=80.2'

Click here for SR 77 Index

TUCSON-ORACLE JCT.-GLOBE HWY.
ORACLE JCT-EAST SEC.
PINAL COUNTY

REVISIONS				
C.O. No	DATE	BY	DESCRIPTION	
2657	7/13/70	G.J.N.	Inserted "Game" To Fencing Callout	PROJECT NO. F-031-1-808
2673	8-11-70	F.N.S.	Deleted Parcels 11-064, 11-064-L-1, 11-065, 11-065-L-1	DRAWING NO. D-11-F-417
4276	6-11-75	D.J.H.	"As Built" Finalization	SHEET NO. 7 of 17
				DRAWN BY J.G., Dist. 2
				DATE COMP. Jan. 21, 1970
				SCALE 1" = 100'

FINALIZED

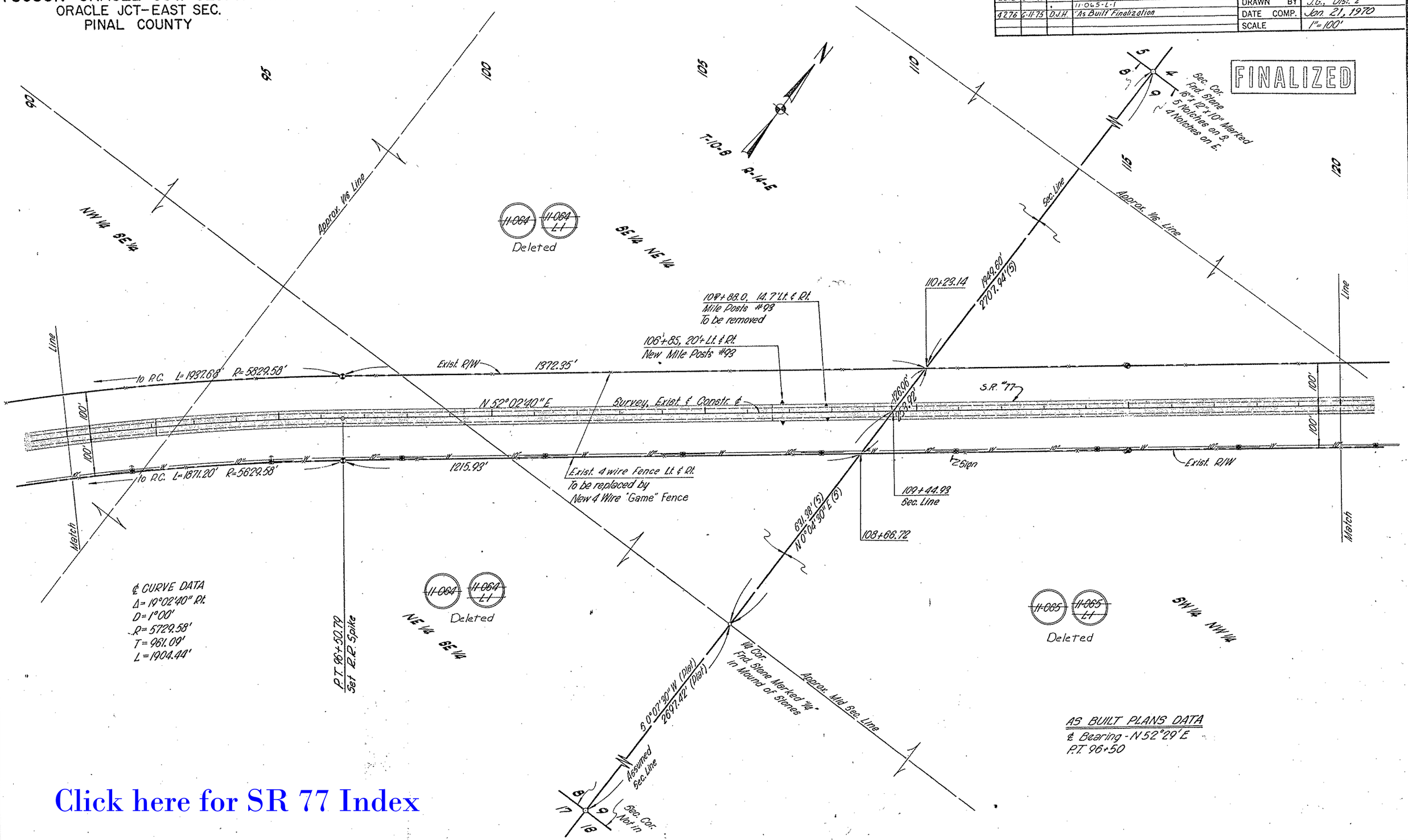

Click here for SR 77 Index

TUCSON-ORACLE JCT.-GLOBE HWY.
ORACLE JCT-EAST SEC.
PINAL COUNTY

REVISIONS				
C.O. No.	DATE	BY	DESCRIPTION	
2657	7/13/70	E.J.H.	Added Leader from ¼ Cor. Callout, Inserted "Same" In Fencing Callout	PROJECT NO. F-031-1-808
2673	8-11-70	T.N.S	Deleted Parcels 11-065, 11-065-L-1. 11-066, 11-066-L-1	DRAWING NO. D-11-F-417
4276	6-11-75	D.J.H.	"As Built" Finalization	SHEET NO. 8 of 17
				DRAWN BY J.G., Dist. 2
				DATE COMP. Jan. 21, 1970
				SCALE 1"=100'

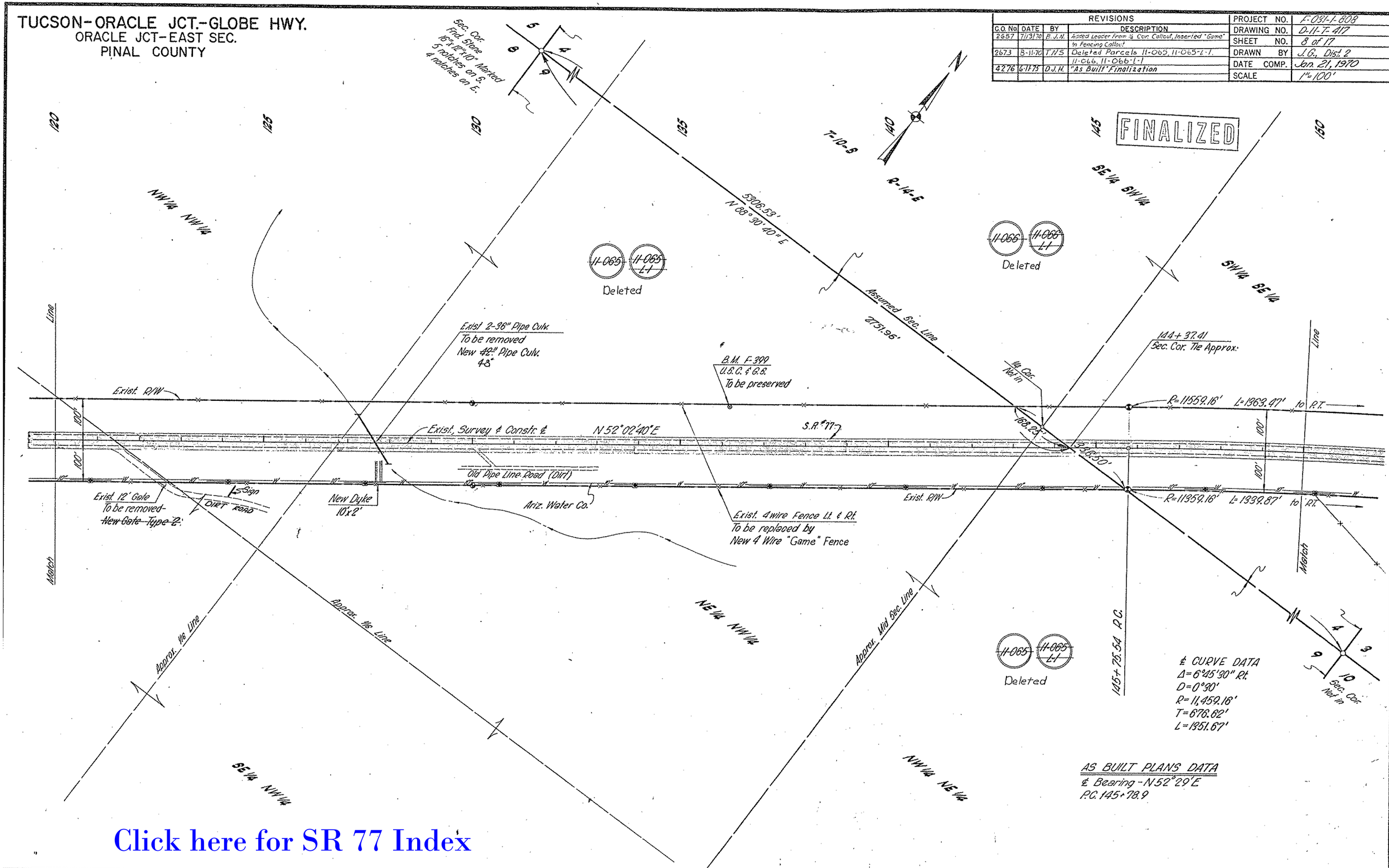

Click here for SR 77 Index

TUCSON-ORACLE JCT.-GLOBE HWY.
ORACLE JCT-EAST SEC.
PINAL COUNTY

REVISIONS			
C.O. No	DATE	BY	DESCRIPTION
2657	11/13/70	B.J.N.	Insert "Game" in Fencing Callout.
2673	8-11-70	T.N.S.	Deleted Parcels 11-066, 11-066-L-1, 11-067, 11-067-L-1.
4276	6-11-75	D.J.H.	"As Built" Finalization

PROJECT NO.	F-031-1-808
DRAWING NO.	D-11-T-417
SHEET NO.	9 of 17
DRAWN BY	J.G., Dist. 2
DATE COMP.	Jan. 21, 1970
SCALE	1" = 100'

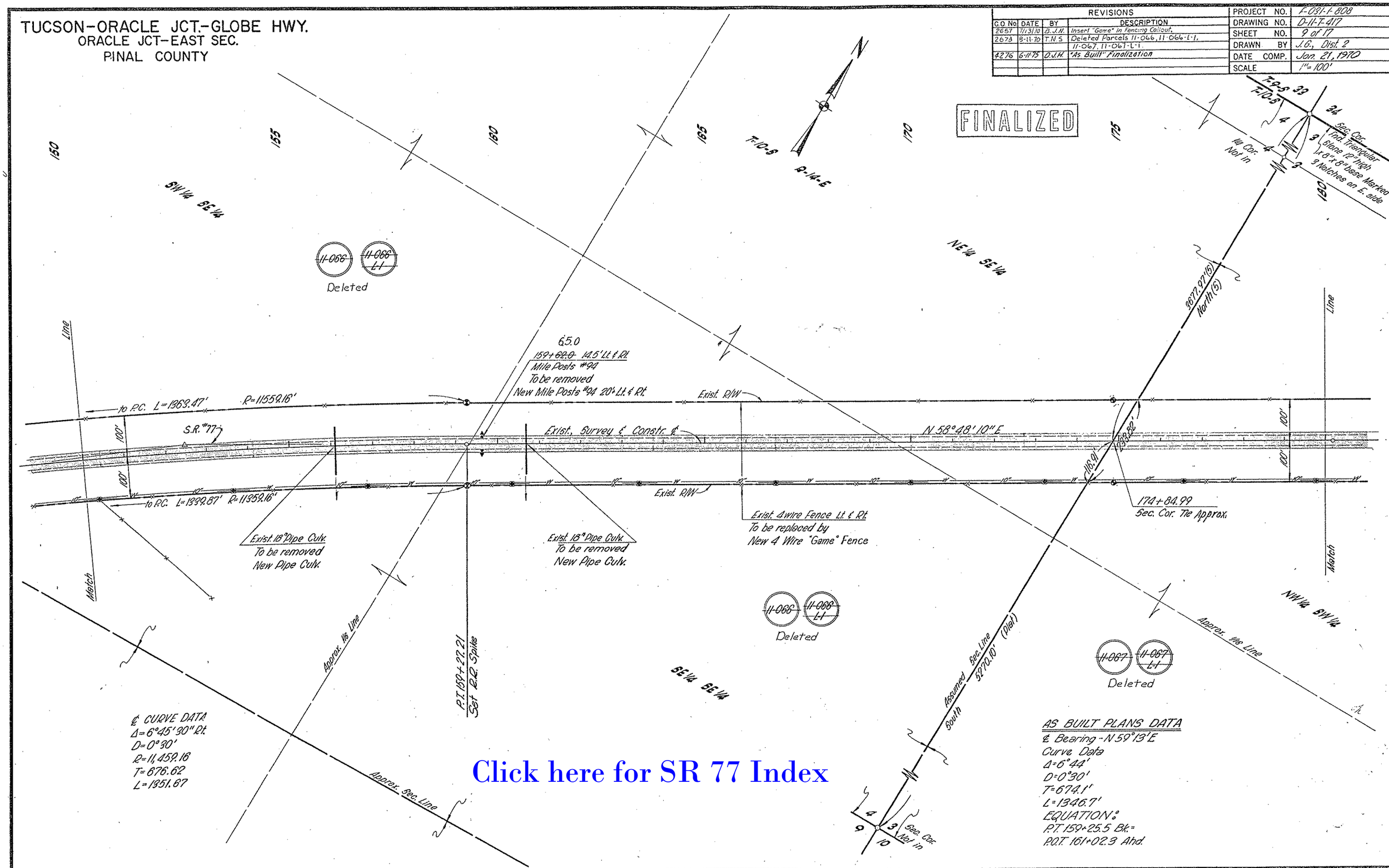

Click here for SR 77 Index

TUCSON-ORACLE JCT.-GLOBE HWY.
ORACLE JCT-EAST SEC.
PINAL COUNTY

Click here for SR 77 Index

REVISIONS			
C.O. No	DATE	BY	DESCRIPTION
2657	7-14-70	B.J.H.	Inserted "Game" In Fencing Callout
2673	6-11-70	T.N.S.	Deleted Parcels 11-067, 11-067-L-1
9276	6-11-75	D.J.H.	"As Built" Finalization

PROJECT NO.	F-031-1-808
DRAWING NO.	D-11-7-417
SHEET NO.	10 of 17
DRAWN BY	J.G., Dist. 2
DATE COMP.	Jan. 21, 1970
SCALE	1"=100'

FINALIZED

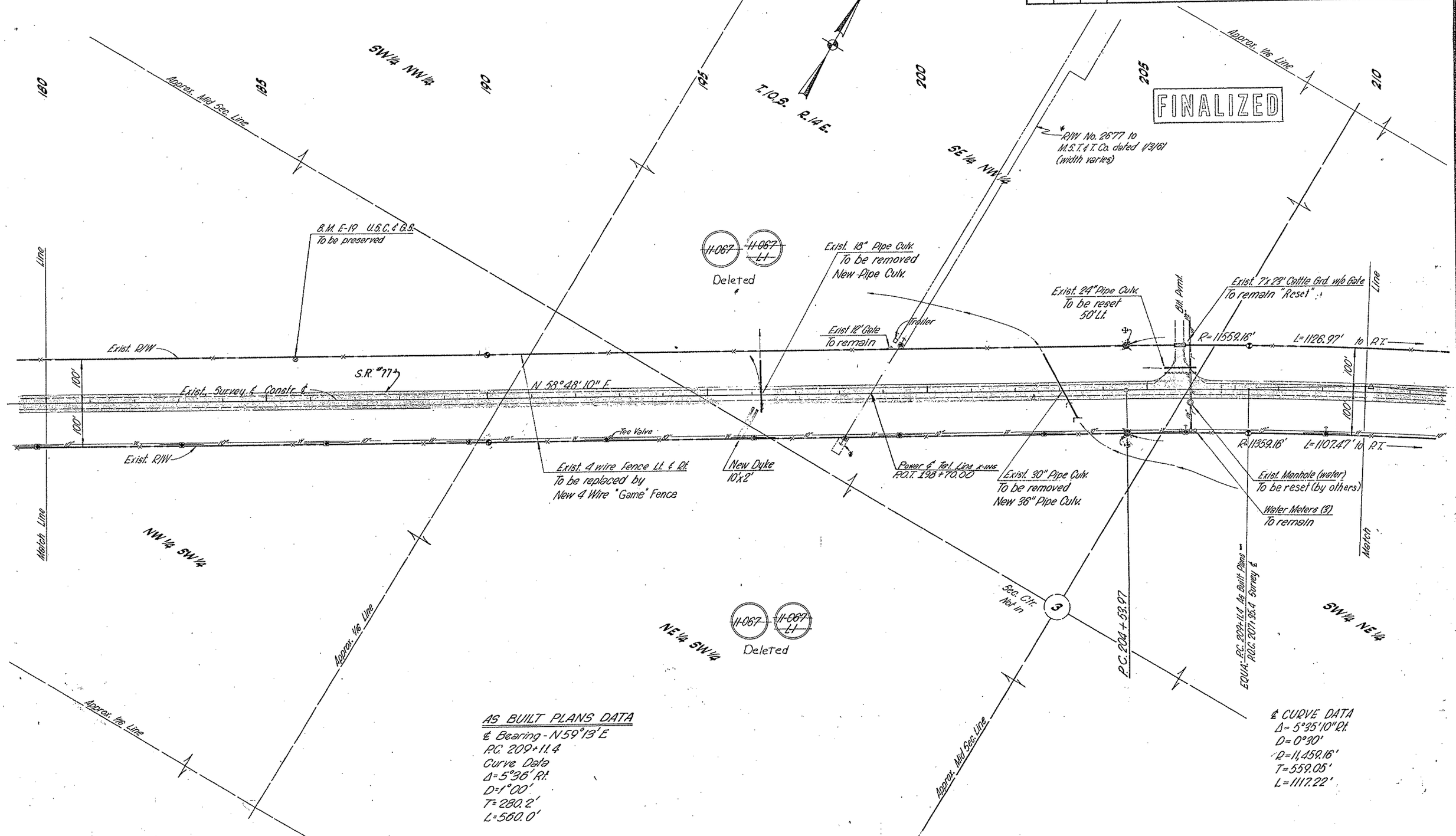

TUCSON-ORACLE JCT.-GLOBE HWY.
ORACLE JCT-EAST SEC.
PINAL COUNTY

REVISIONS			
C.O. No.	DATE	BY	DESCRIPTION
2657	7-14-70	B.J.N.	Inserted "Game" In Fencing Callout.
2673	8-11-70	T.N.S.	Deleted Parcels 11-067, 11-067-L-1, 11-068 11-068-L-1
4276	6-11-75	D.J.H.	"As Built" Finalization

PROJECT NO.	F-091-1-808
DRAWING NO.	D-11-T-417
SHEET NO.	11 of 17
DRAWN BY	J.G., Dist. 2
DATE COMP.	Jan. 21, 1970
SCALE	1"=100'

FINALIZED

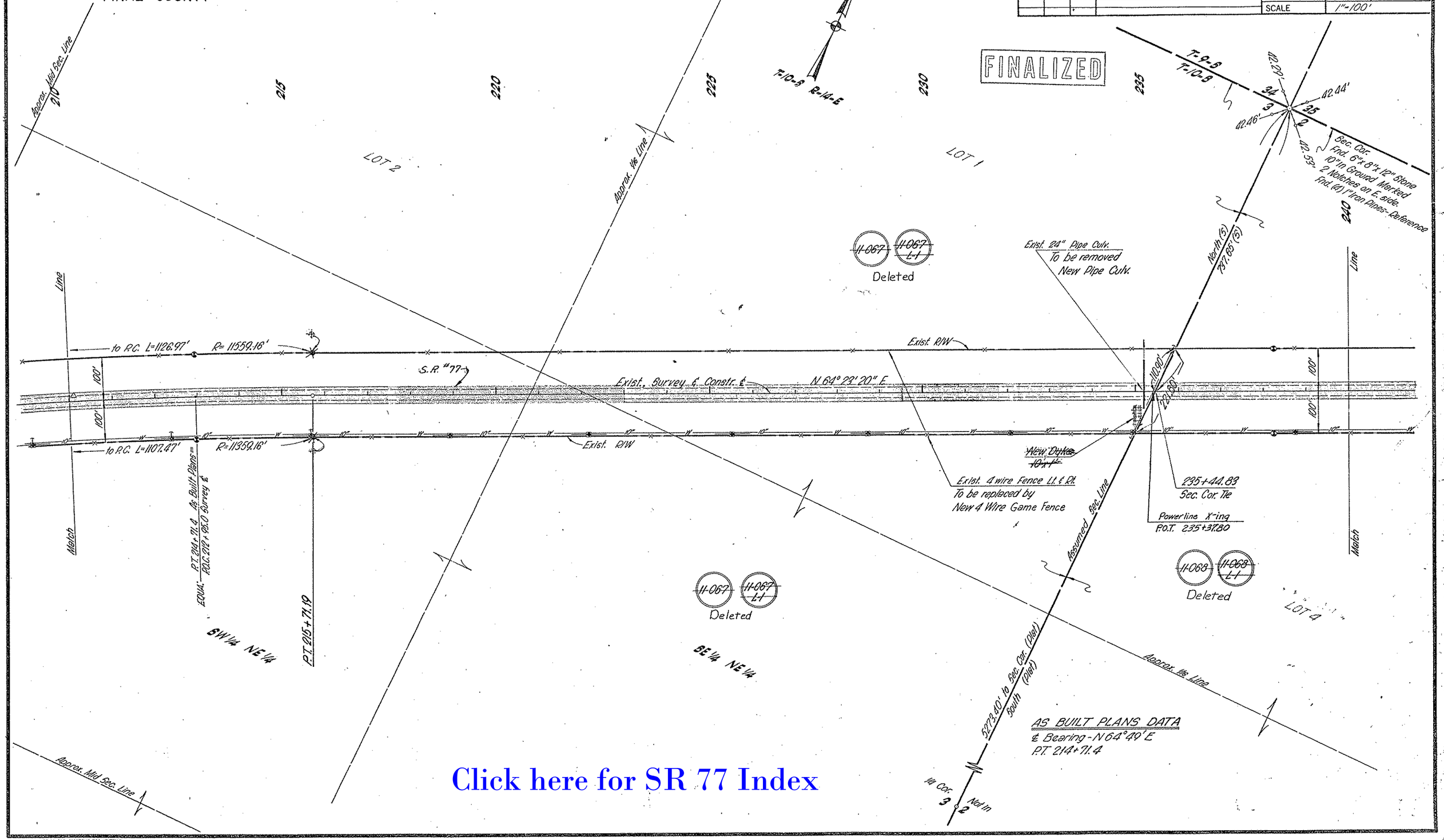

Click here for SR 77 Index

TUCSON-ORACLE JCT.-GLOBE HWY.
ORACLE JCT-EAST SEC.
PINAL COUNTY

REVISIONS				
C.O. No.	DATE	BY	DESCRIPTION	
2687	7-14-70	B.J.N.	Inserted "Game" in Fencing Callout.	PROJECT NO. F-031-1-000
2613	8-11-70	T.H.S.	Deleted Parcels 11-068, 11-068-L-1.	DRAWING NO. D-11-T-417
9276	6-11-75	D.J.H.	"As Built" Finalization	SHEET NO. 12 of 17
				DRAWN BY J.G., Dist. 2
				DATE COMP. Jan. 21, 1970
				SCALE 1"=100'

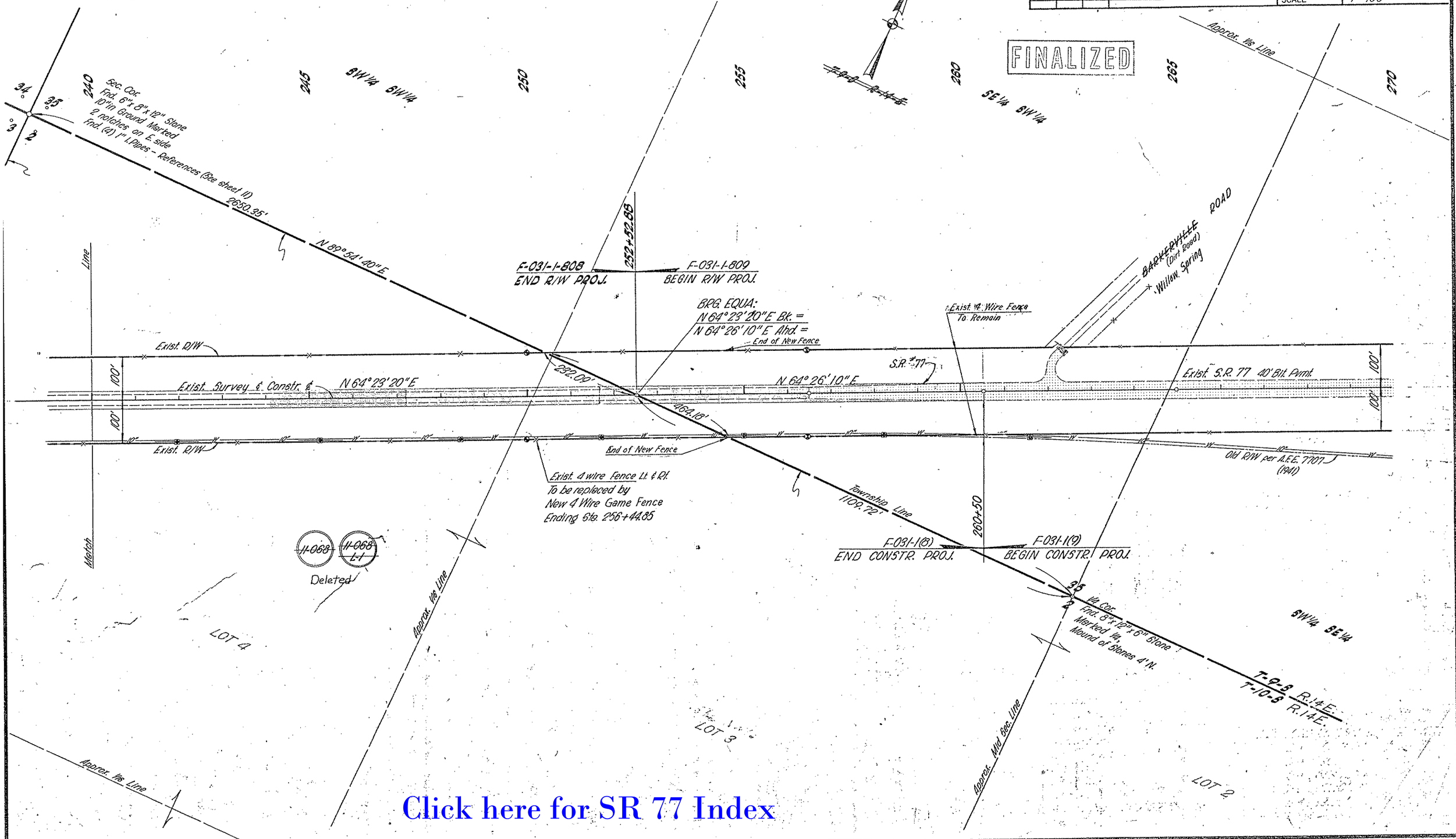

Click here for SR 77 Index