F.H.W.A. REGION	STATE	FEDERAL PROJ. NO.	SHEET NO.	TOTAL SHEETS	FINALIZED PLANS
9	ARIZ.	F-031-1-717	1	7	

DRAWING NUMBER	D-4-T-382

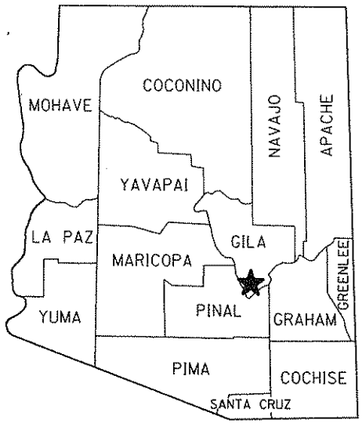

STATE OF ARIZONA
DEPARTMENT OF TRANSPORTATION

HIGHWAYS DIVISION

RIGHT OF WAY PLAN OF THE

TUCSON – ORACLE JUNCTION – GLOBE HWY. **(S.R. 77)**
CHRISTMAS -- FOREST BOUNDARY

77 GI 154 H 0473 03R

(F-031-1-717)

LENGTH OF PROJECT 2.11 MILES DISTRICT NO. 2

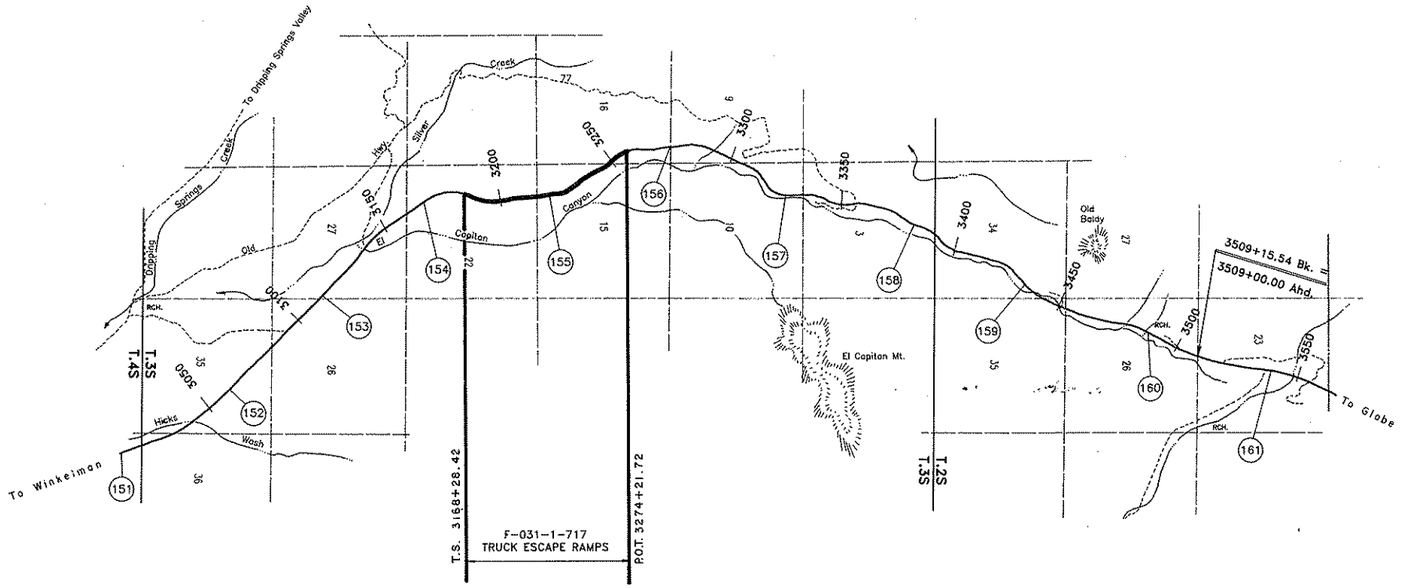

APPROVED IN ACCORDANCE WITH ROADWAY PLANS

Robert R. Mickelsen 3/24/88
DEPUTY STATE ENGINEER DATE

ARIZONA DEPARTMENT OF TRANSPORTATION BOARD
APPROVED FOR RIGHT OF WAY ACQUISITION IN ACCORDANCE WITH RESOLUTION 88-03-A-21 DATED 3-18-88
W.O. FORD STATE ENGINEER
NEW RESOLUTION NO. 91-03A-23 DATED 3-18-91
NEW RESOLUTION NO. 94-05-A-27 DATED 5-4-94

U. S. DEPARTMENT OF TRANSPORTATION
FEDERAL HIGHWAY ADMINISTRATION

DIVISION ADMINISTRATOR DATE

PUBLIC HEARING REQUIREMENTS CERTIFIED
ENVIROMENTAL CLEARANCE 2-18-88

Click here for SR 77 Index

DRAWING NO. D-4-T-382
SHEET NO. 1 OF 7

OWNERSHIP RECORD / ACQUISTION RECORD

PARCEL NUMBER	OWNER	DESCRIPTION	TOTAL AREA	AREA REQUIRED GROSS INCLUDING EXISTING R/W	AREA REQUIRED NET EXCLUDING EXISTING R/W	EASEMENT AREA	REMAINDER LEFT	REMAINDER RIGHT	SHEET NUMBER	BOARD APPROVAL	TYPE & DATE OF INSTRUMENT	RECORDED DATE	RECORDED BOOK	RECORDED PAGE
4-278	U.S.A., BUREAU OF LAND MNGT.	PT. W 1/2 SW 1/4, SEC.22, T.3S, R.15E			~~7.1 Ac.~~ 9.68 Ac.				4,5					
4-278-M1	E. D. RUCKER	PT. SW 1/4, SEC. 22, T.3S, R.15E			~~7.1 Ac.~~ 9.68 Ac.				4,5					
4-279	STATE OF ARIZONA, (S.L.D.)	PT. SEC. 16, T.3S, R.15E	629.09Ac		~~8.50~~ 9.53 Ac.	T.C.E. 1.14 Ac.	~~604.60~~ 603.57 Ac.	15.99 Ac.	7					
4-279-L1	LENA M. ORTEGA, et al GRAZING LEASE NO. 1001	PT. SEC. 16, T.3S, R. 15E	629.09Ac		~~8.50~~ 9.53 Ac.	T.C.E. 1.14 Ac.	~~604.60~~ 603.57 Ac.	15.99 Ac.	7					
4-401	JOSEPH B. TATUM	Pt. NW4 SW4 Sec. 15, T3S R15E	640.0 Ac.	15.7 Ac.	0.4 Ac.	0.2 Ac. T.C.E.	48.3 Ac.	575.5 Ac.	6					

Click here for SR 77 Index

REVISIONS			
C.O. NO.	DATE	BY	DESCRIPTION
7809	10-11-88	GSR	Revised Net Par. 4-278, & 4-278 M1; Net & Rem. Par.
"	"	"	4-279 & 4-279 L-1
7843	12-5-88	JCH	Rev. Net & Rem. Lt., Add. TCE Par. 4-279 & 4-279-L-1
8172	2-13-91	GRJ	Rev. Net Area Par. 4-278 & 4-278-M1
8461	1-23-92	G.H.H.	Rev. Areas In Pars. 4-278 & 4-278-M1
8817	4-7-94	JCH	Add Par 4-401

DRAWING NO. D-4-T-382
HARD COPY A-4-T-188
DRAWN/DATE AMY WITZELL/2-2-88
CHECKED J. HAVINS
HUITT-ZOLLARS, INC.
PHOENIX, ARIZONA

ARIZONA DEPARTMENT OF TRANSPORTATION
HIGHWAYS DIVISION
RIGHT OF WAY PLANS SERVICES

HIGHWAY: TUCSON-ORACLE JCT.-GLOBE HWY
PROJECT NO. F-031-1-717
ROUTE: S.R. 77
LOCATION: CHRISTMAS-FOREST BOUNDARY

SHEET 2 OF 7

___ OF ___

Click here for SR 77 Index

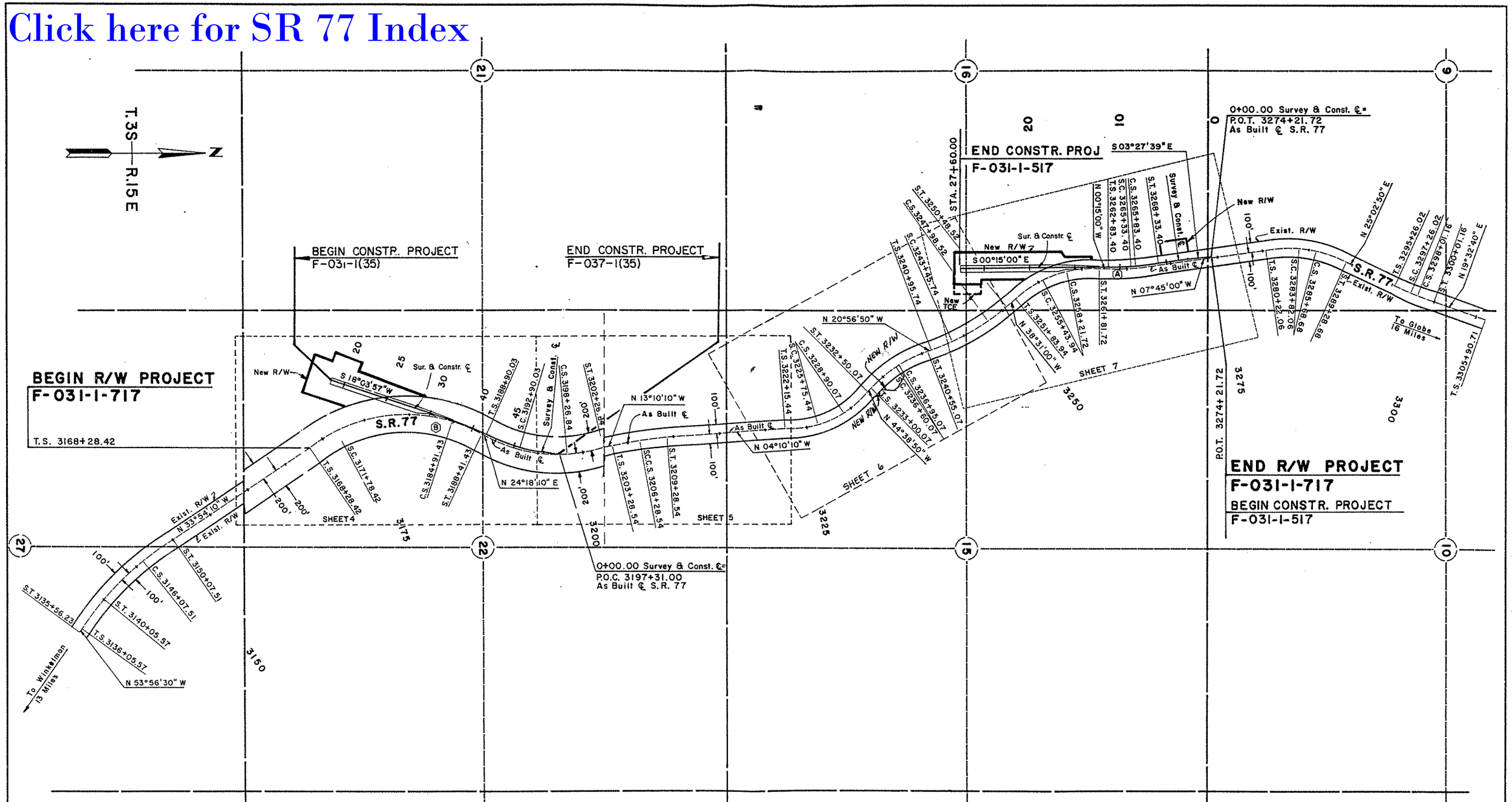

VICINITY MAP

SCALE: 1" = 500'

NOTE: SEE PLAN SHEETS FOR CURVE DATA.

INDEX TO EXISTING R/W

INDEX	SUBDIVISION	SEC.	TWP.	R	ACQUIRED FROM	TYPE	BOOK	PAGE	WIDTH	YEAR	HWY.
(A)	E 1/2 NE 1/4	16	T.3S	15E	STATE LAND DEPT.	R/W	DRAWING NO. 4-T-188		200'	1954	S.R. 77
(B)	S 1/2 NW 1/4	22	T.3S	15E	U.S.A., BUREAU OF LAND MANAGEMENT	R/W	#AR-06098		400'	1954	S.R. 77

REVISIONS

C.O. NO.	DATE	BY	DESCRIPTION
7685	3-25-88	AJS	Added BEGIN & END CONSTR. PROJ., F-031-1-517
7809	10-11-88	GSR	Revised R/W Lt. Sur. & Constr. ℄ Sta. 27+00± Sect. 16
"	"	"	" " Rt. " " " " Sta. 25+00± Sect. 22
7843	12-5-88	JCH	Add. TCE Lt. Sta 3245±, New R/W Lt. 3270±
8172	2-22-91	GRJ	Revised New R/W Lt. of 3175 ±
8461	1-23-92	G.H.H.	Revised New R/W Lt. of 3175±
8817	4-7-94	JCH	Add Sheet 6

DRAWING NO.	D-4-T-382
HARD COPY	A-4-T-188
DRAWN/DATE	ART WITZELL/2-2-88
CHECKED	J. HAVINS
	HUITT-ZOLLARS, INC. PHOENIX, ARIZONA
ROUTE	S.R. 77
LOCATION	CHRISTMAS-FOREST BOUNDARY

ARIZONA DEPARTMENT OF TRANSPORTATION
HIGHWAYS DIVISION
RIGHT OF WAY PLANS SERVICES

HIGHWAY: TUCSON-ORACLE JCT.-GLOBE HWY.
PROJECT NO. F-031-1-717

SHEET 3 OF 7

___ OF ___

Click here for SR 77 Index

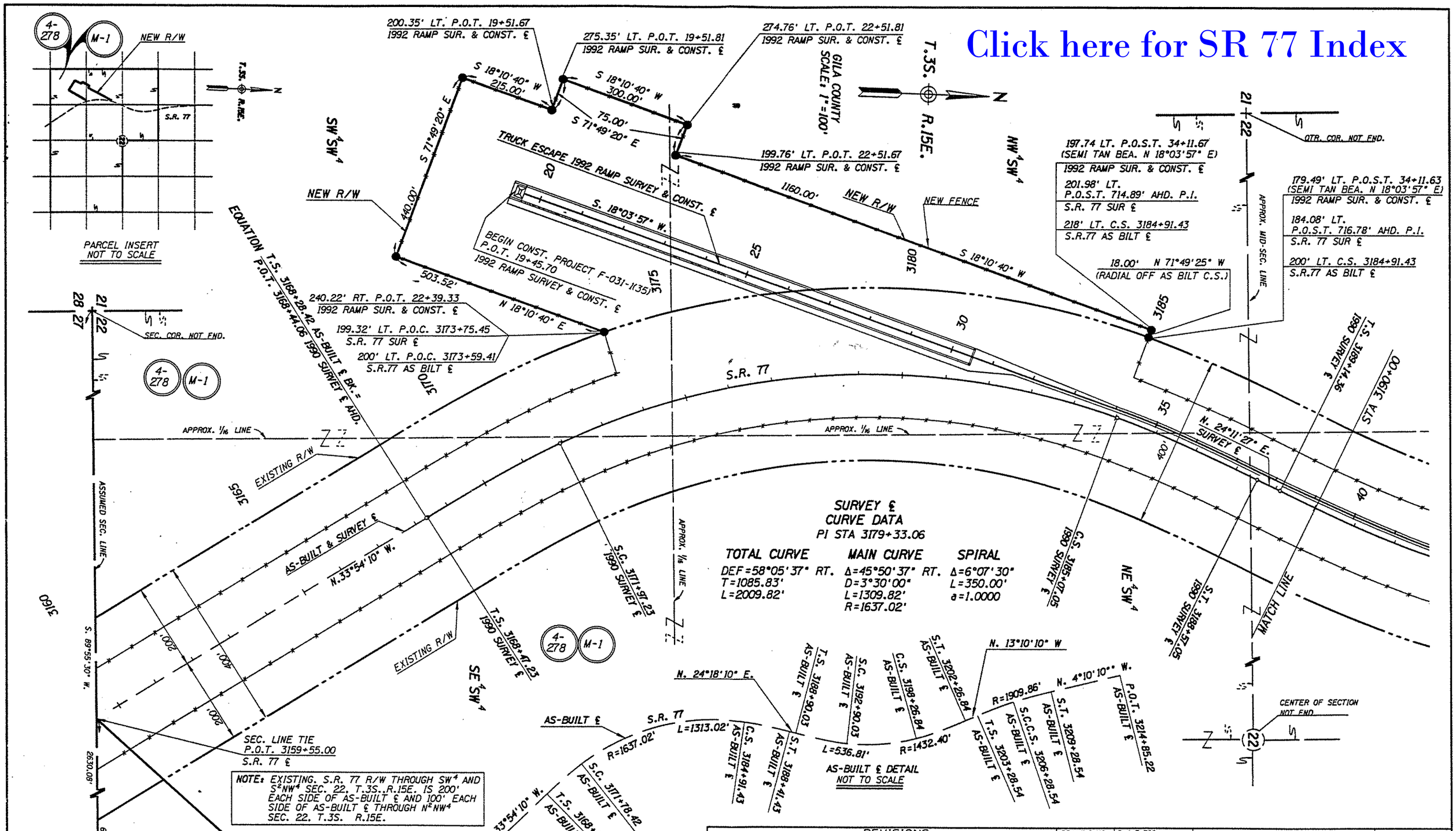

REVISIONS					
C.O. NO.	DATE	BY	DESCRIPTION	DRAWING NO.	D-4-T-382
8172	2-12-91	G.R.J.	SHEET REDRAWN TO REVISE ESCAPE RAMP	HARD COPY	9031
8461	1-20-92	NRG	REVISED CALLOUTS TO RAMP R/W	COUNTY	GILA
				DRAWN	G.R.J.
				CHECKED	N. GILES
				SCALE	1"=100'
				ROUTE S.R. 77	LOCATION CHRISTMAS-FOREST BOUNDARY

ARIZONA DEPARTMENT OF TRANSPORTATION
HIGHWAYS DIVISION
RIGHT OF WAY PLANS SERVICES

HIGHWAY TUCSON-ORACLE JCT.-GLOBE

PROJECT NO. F-031-1-717

SHEET 4 OF 7

ZF1\0845884777RW154.S81\2
22-JAN-1992 15:05
VIEW NAME:

TRACS NO. 77 GI 154 H 0473 03R

___ OF ___

Click here for SR 77 Index

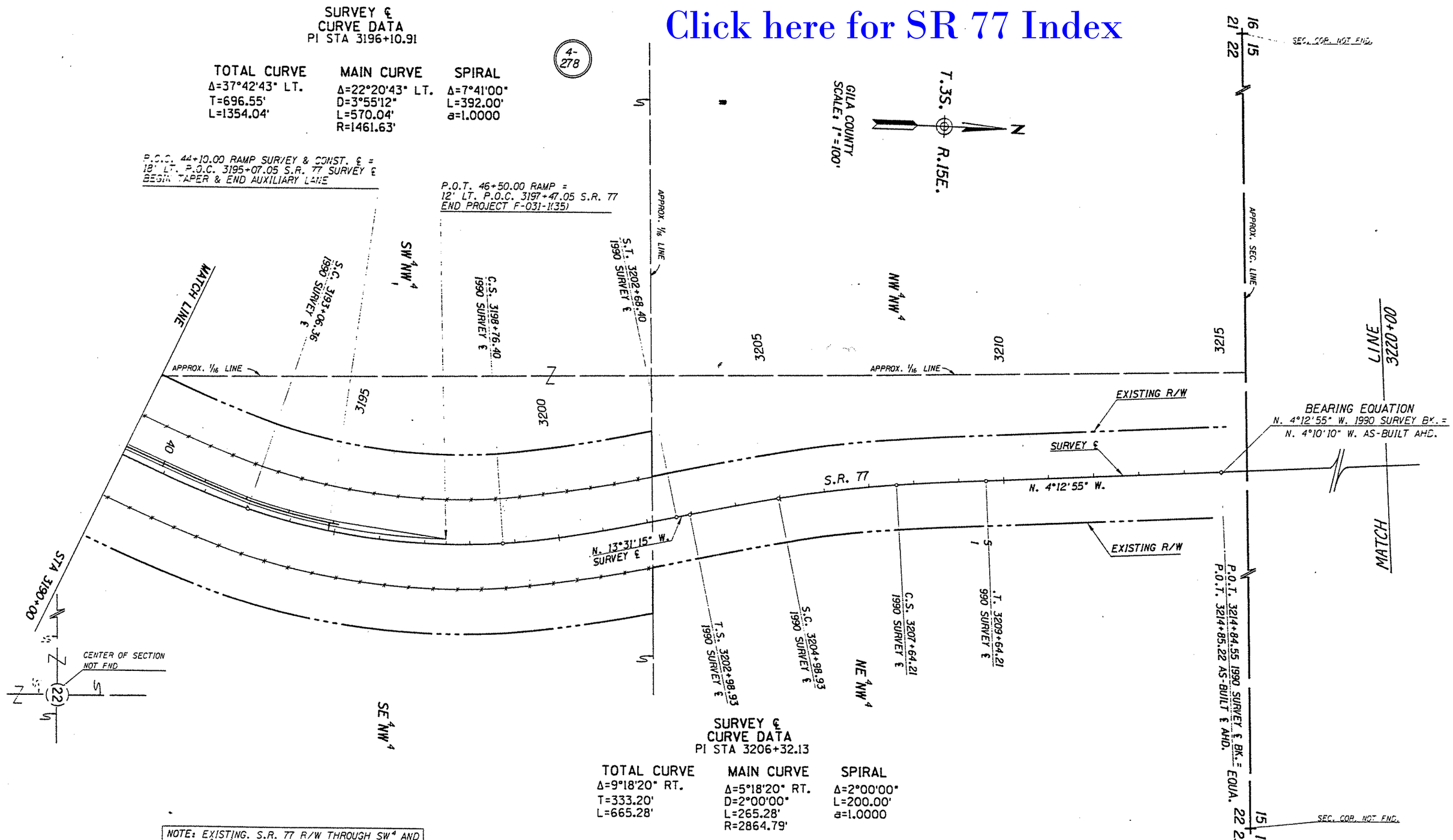

NOTE: EXISTING. S.R. 77 R/W THROUGH SW¼ AND S½NW¼ SEC. 22. T.3S..R.15E. IS 200' EACH SIDE OF AS-BUILT ℄ AND 100' EACH SIDE OF AS-BUILT ℄ THROUGH N½NW¼ SEC. 22. T.3S. R.15E.

REVISIONS					
C.O. NO.	DATE	BY	DESCRIPTION	DRAWING NO.	D-4-T-382
8172	2-12-91	G.R.J.	ADDED THIS SHEET	HARD COPY	9031
8817	4-7-94	JCH	Add Match Line 3220+00	COUNTY	GILA
				DRAWN	G.R.J.
				CHECKED	N. GILES
				SCALE	1"=100'
				ROUTE	S.R. 77
				LOCATION	CHRISTMAS-FOREST BOUNDARY

ARIZONA DEPARTMENT OF TRANSPORTATION
HIGHWAYS DIVISION
RIGHT OF WAY PLANS SERVICES

HIGHWAY: TUCSON-ORACLE JCT.-GLOBE

PROJECT NO. F-031-1-717

SHEET 5 OF 7

TRACS NO. 77 GI 154 H 0473 03R

___ OF ___

Click here for SR 77 Index

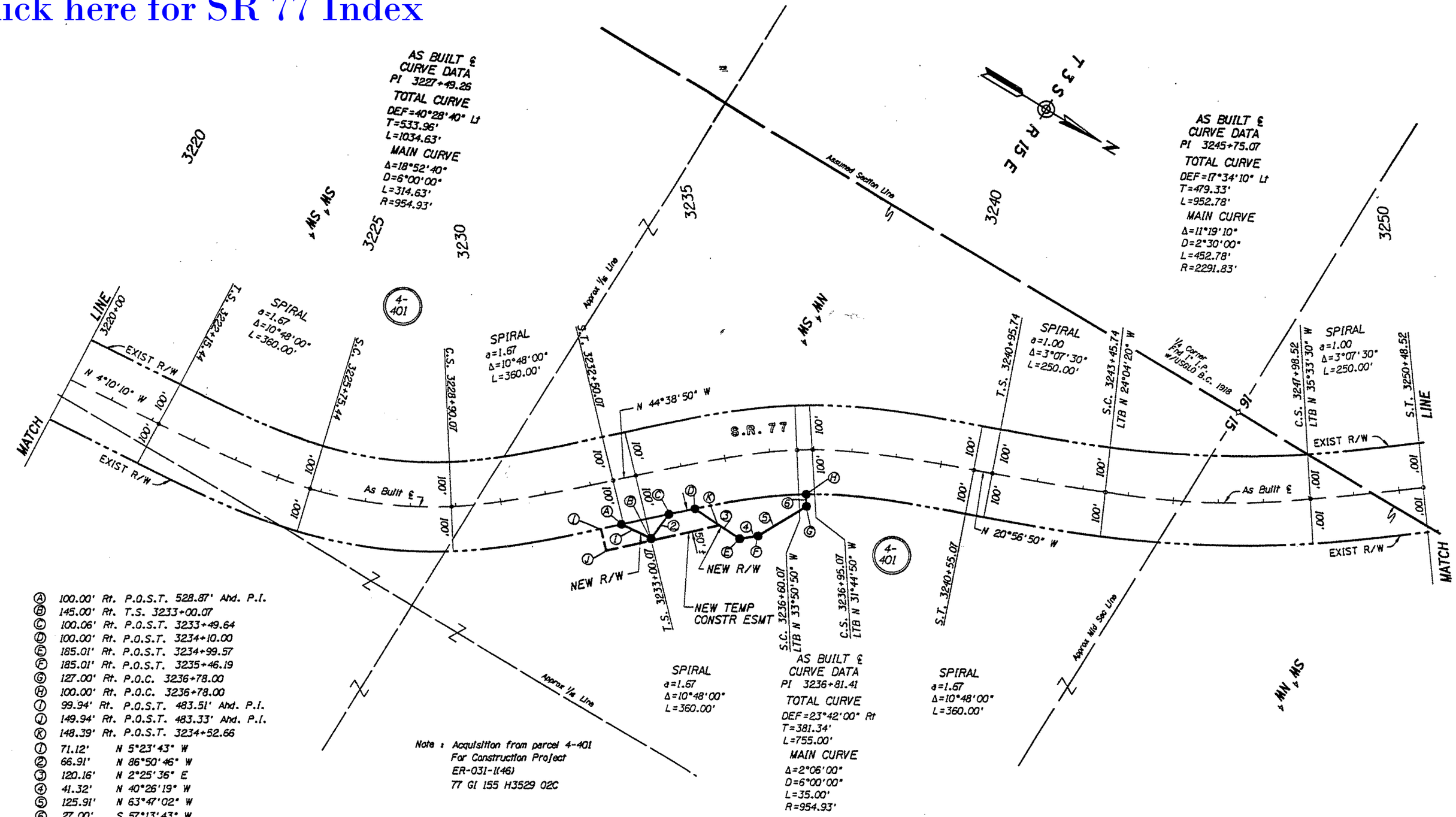

Ⓐ 100.00' Rt. P.O.S.T. 528.87' Ahd. P.I.
Ⓑ 145.00' Rt. T.S. 3233+00.07
Ⓒ 100.06' Rt. P.O.S.T. 3233+49.64
Ⓓ 100.00' Rt. P.O.S.T. 3234+10.00
Ⓔ 185.01' Rt. P.O.S.T. 3234+99.57
Ⓕ 185.01' Rt. P.O.S.T. 3235+46.19
Ⓖ 127.00' Rt. P.O.C. 3236+78.00
Ⓗ 100.00' Rt. P.O.C. 3236+78.00
Ⓘ 99.94' Rt. P.O.S.T. 483.51' Ahd. P.I.
Ⓙ 149.94' Rt. P.O.S.T. 483.33' Ahd. P.I.
Ⓚ 148.39' Rt. P.O.S.T. 3234+52.66
① 71.12' N 5°23'43" W
② 66.91' N 86°50'46" W
③ 120.16' N 2°25'36" E
④ 41.32' N 40°26'19" W
⑤ 125.91' N 63°47'02" W
⑥ 27.00' S 57°13'43" W

Note : Acquisition from parcel 4-401
For Construction Project
ER-031-1(46)
77 GI 155 H3529 02C

REVISIONS			
C.O. NO.	DATE	BY	DESCRIPTION
8817	4-7-94	JCH	ADDED THIS SHEET

DRAWING NO.	D-4-T-382
HARD COPY	
COUNTY	GILA
DRAWN	JCH
CHECKED	
SCALE	1"=100'
ROUTE	SR77
LOCATION	CHRISTMAS-FOREST BOUNDARY

ARIZONA DEPARTMENT OF TRANSPORTATION
HIGHWAYS DIVISION
RIGHT OF WAY PLANS SERVICES

HIGHWAY: TUCSON-ORACLE JCT-GLOBE
PROJECT NO. F-037-1-717

SHEET 6 OF 7

/usr2/rw11/77rw154.dgn VIEW NAME:
11-MAY-1994 09:11

TRACS NO. 77 GI 154 H0473 03R

Click here for SR 77 Index

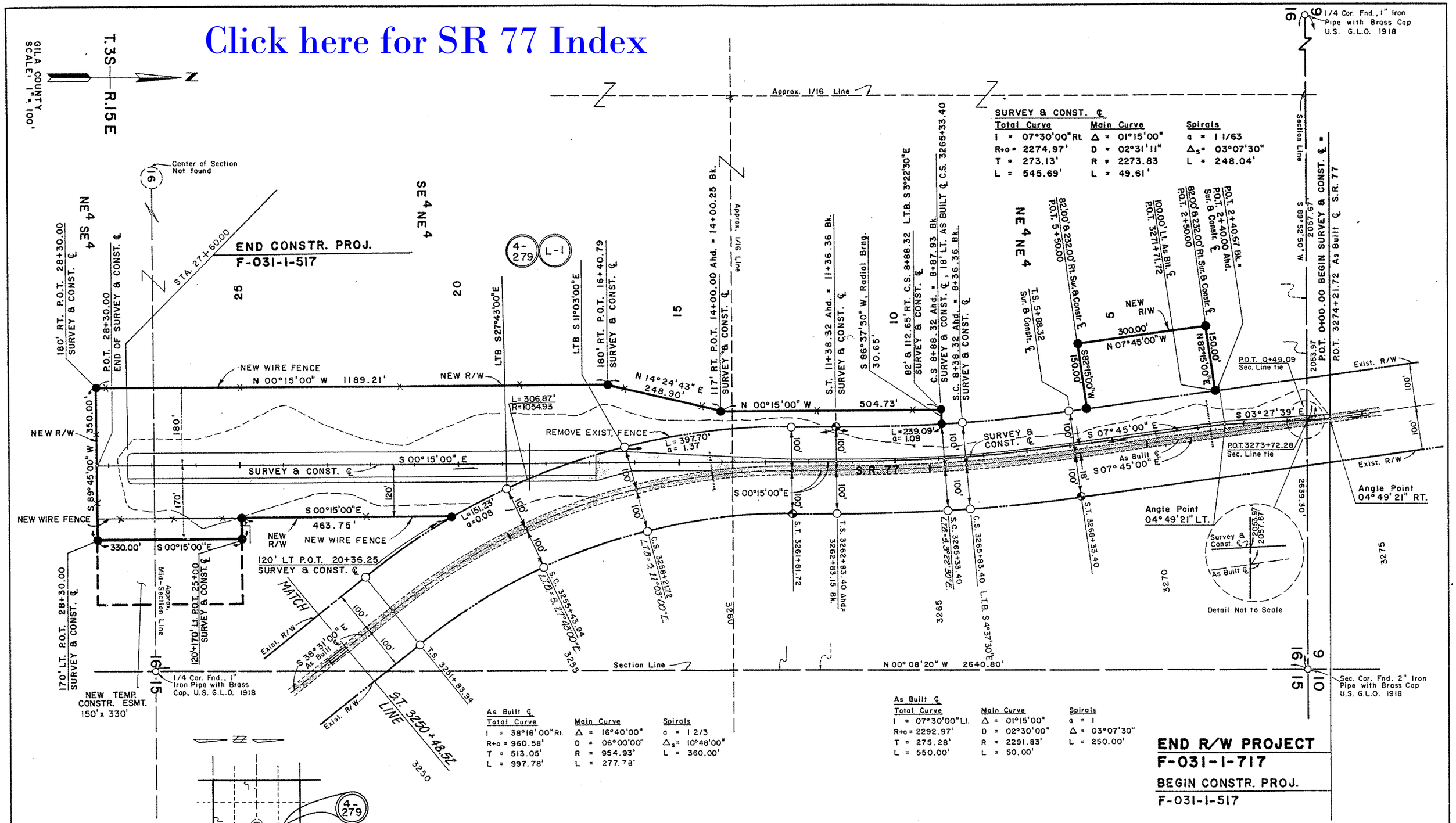

As Built ℄

Total Curve	Main Curve	Spirals
I = 38°16'00"Rt.	Δ = 16°40'00"	a = 1 2/3
R+o = 960.58'	D = 06°00'00"	Δs = 10°48'00"
T = 513.05'	R = 954.93'	L = 360.00'
L = 997.78'	L = 277.78'	

As Built ℄

Total Curve	Main Curve	Spirals
I = 07°30'00"Lt.	Δ = 01°15'00"	a = 1
R+o = 2292.97'	D = 02°30'00"	Δ = 03°07'30"
T = 275.28'	R = 2291.83'	L = 250.00'
L = 550.00'	L = 50.00'	

END R/W PROJECT
F-031-1-717
BEGIN CONSTR. PROJ.
F-031-1-517

REVISIONS

C.O. NO.	DATE	BY	DESCRIPTION
7685	3-25-88	AJS	Added Constr. Proj. Limits, Slope Limits, C.M.P. Pipe, New
"	"	"	Wire Fence, Remove Exist Fence
7782	6-27-88	GSR	Added Curve Information to Existing R/W
7809	10-11-88	CSR	Revised R/W Lt. Sta. 27+00± Parcel 4-279
7843	12-5-88	JCH	Add. TCE Lt. Sta 25+, NEW R/W Rt. Sta 4±
8817	4-7-94	JCH	Add Match Line

DRAWING NO. D-4-T-382
HARD COPY A-4-T-188
DRAWN/DATE ART WITZELL/2-88
CHECKED JIM HAVINS
HUITT-ZOLLARS, INC.
PHOENIX, ARIZONA

ARIZONA DEPARTMENT OF TRANSPORTATION
HIGHWAYS DIVISION
RIGHT OF WAY PLANS SERVICES

HIGHWAY: TUCSON-ORACLE JCT.-GLOBE HWY.
PROJECT NO. F-031-1-717
ROUTE: S.R. 77
LOCATION: CHRISTMAS-FOREST BOUNDARY

SHEET 7 OF 7

OF