F.H.W.A. REGION	STATE	PROJECT NO.	SHEET NO.	TOTAL SHEETS	FINALIZED PLANS
9	ARIZ.	F-027-1-601	1	14	

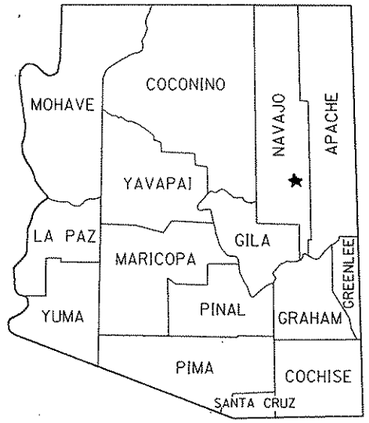

STATE OF ARIZONA
DEPARTMENT OF TRANSPORTATION

HIGHWAYS DIVISION
RIGHT OF WAY PLAN OF THE
SHOW LOW-HOLBROOK HWY.
SHOW LOW-SHUMWAY
S.R. 77

PROJECT NO. F-027-1-601

NAVAJO CO. DISTRICT 4

LENGTH OF PROJECT 9.60 MILES

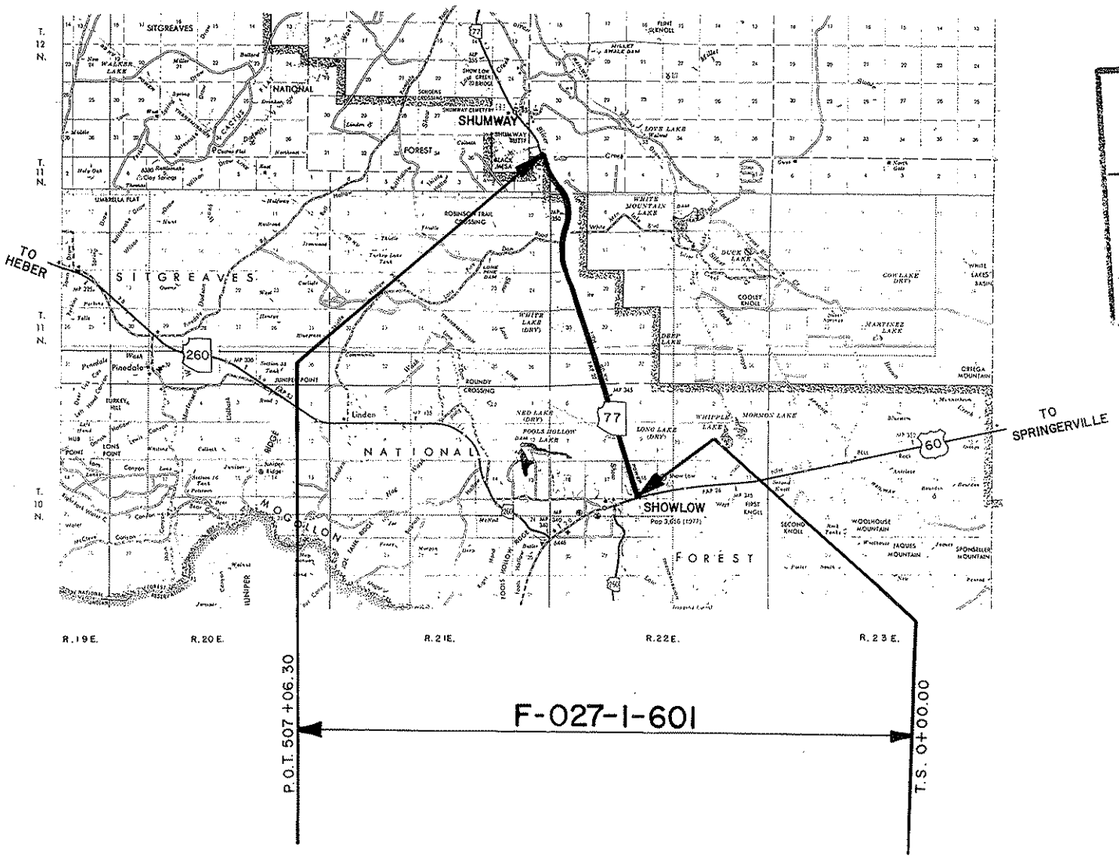

PRELIMINARY PRINT
FOR ENGINEERING USE ONLY
SUBJECT TO DESIGN CHANGES, ADDITIONS, ALTERATIONS & CORRECTIONS
DATE 12/2/91 BY Hadley

APPROVED IN ACCORDANCE WITH ROADWAY PLANS

DEPUTY STATE ENGINEER DATE

ARIZONA DEPARTMENT OF TRANSPORTATION BOARD
APPROVED FOR RIGHT OF WAY ACQUISITION IN ACCORDANCE WITH RESOLUTION 88-02-A-18 DATED 2-19-88

W.O. FORD STATE ENGINEER

CHIEF DEPUTY STATE ENGINEER DATE

U. S. DEPARTMENT OF TRANSPORTATION
FEDERAL HIGHWAY ADMINISTRATION

DIVISION ADMINISTRATOR DATE

Click here for SR 77 Index

PUBLIC HEARING REQUIREMENTS CERTIFIED N/A
ENVIROMENTAL CLEARANCE N/A

DRAWING NUMBER D-9-T-301

(1) Temporary Construction Easement will be acquired by R/W Contract.

OWNERSHIP RECORD										ACQUISITION RECORD				
PARCEL NUMBER	OWNER	DESCRIPTION	TOTAL AREA	AREA REQUIRED GROSS INCLUDING EXISTING R/W	AREA REQUIRED NET EXCLUDING EXISTING R/W	EASEMENT AREA	REMAINDER LEFT	REMAINDER RIGHT	SHEET NUMBER	BOARD APPROVAL	TYPE & DATE OF INSTRUMENT	RECORDED DATE	RECORDED BOOK	RECORDED PAGE
9-822	Apache-Sitgreaves National Forest (U.S.A.)	Pt. Sec. 5,8,9 & 16, T. 10 N., R. 22 E.; Pt. Sec. 18,19,29,30 & 32, T. 11 N., R. 22 E.; Pt. Sec. 1, T. 11 N., R. 21 E.		230.85 Ac.	44.18 Ac.	T.C.E. ~~1.60 Ac.~~ 6.75 Ac.			5 thru 14		TCE			
9-823	Murphy & Harvey Farms	Pt of the SW4, Section 16, T. 10 N., R. 22 E., lying South of the North line of the SW4 SW4NE4SW4	28.47 Ac.			T.C.E. 1.15 Ac.	28.47 Ac.		5		TCE			
9-870	Andrew T. Watts & Marion H. Watts	Pt. Lot 6 & East 2 SW, Sec. 6, T. 11 N., R. 22 E.				~~T.C.E. 1.00 A.C.~~ (1)			14		TCE			
9-872	Cedar Valley, Inc.	Pt. S2, Sec 6, T. 11 N., R. 22 E.				~~T.C.E. 0.10 A.C.~~ (1)			13 & 14		TCE			
~~9-910~~	~~U.S.A., Bureau of Reclamation~~	~~Pt. Lot 7, Sec. 6, T. 11 N., R. 22 E.~~				T.C.E. ~~1000 ⌀~~			14	DELETED 3-25-91				
9-911	Gary Feezor, et ux	Pt. Lot 5, Sec. 6, T. 11 N., R. 22 E.				T.C.E. 1200 ⌀			14		TCE			

Click here for SR 77 Index

REVISIONS			
C.O. NO.	DATE	BY	DESCRIPTION

REVISIONS			
C.O. NO.	DATE	BY	DESCRIPTION
7640	2-1-88	KWH	Add Parcel 9-823
7694	4-28-88	AJS	Revised T.C.E. Parcel 9-822
8249	11-7-90	G.R.J.	Revised T.C.E. Parcel 9-822 & add Parcels 9-870 & 9-872.
8303	2-5-91	NRG	Add Pars. 9-910 & 9-911, Rev'd T.C.E. Par. 9-822.
8328	3-25-91	G.R.J.	Deleted Par. 9-910
8362	7-26-91	MAH	Par's 9-870 & 9-872: Remove T.C.E.'s & Add Note 1

DRAWING NO.	D-9-T-301
HARD COPY	
DRAWN/DATE	C.R.D. 12-7-87
CHECKED/DATE	R.C.O. - J.C.H.

KEITH W. HUBBARD - PROFESSIONAL ENGINEER
625 North Gilbert Road, Suite 106
Gilbert, Arizona 85234
(602) 892-3313

ARIZONA DEPARTMENT OF TRANSPORTATION
HIGHWAYS DIVISION
RIGHT OF WAY PLANS SERVICES

HIGHWAY: SHOW LOW - HOLBROOK

PROJECT NO. F-027-1-601

ROUTE: S.R. 77

LOCATION: SHOW LOW - SHUMWAY

REGISTERED LAND SURVEYOR CERTIFICATE NO. 14 KEITH W. HUBBARD ARIZONA, U.S.A. Date Signed 3-9-88

___ OF ___

(1) AS BUILT ℄ CURVE DATA

TOTAL CURVE	MAIN CURVE	SPIRALS
Δ = 86°54'54" Rt.	Δ = 26°54'54"	a = 1 2/3
R+o = 599.17'	D = 10°00'00"	Δ = 30°00'00"
T = 865.01'	R = 573.00'	L = 600.00'
L = 1469.15'	L = 269.15'	o = 26.17'
		t = 297.26'

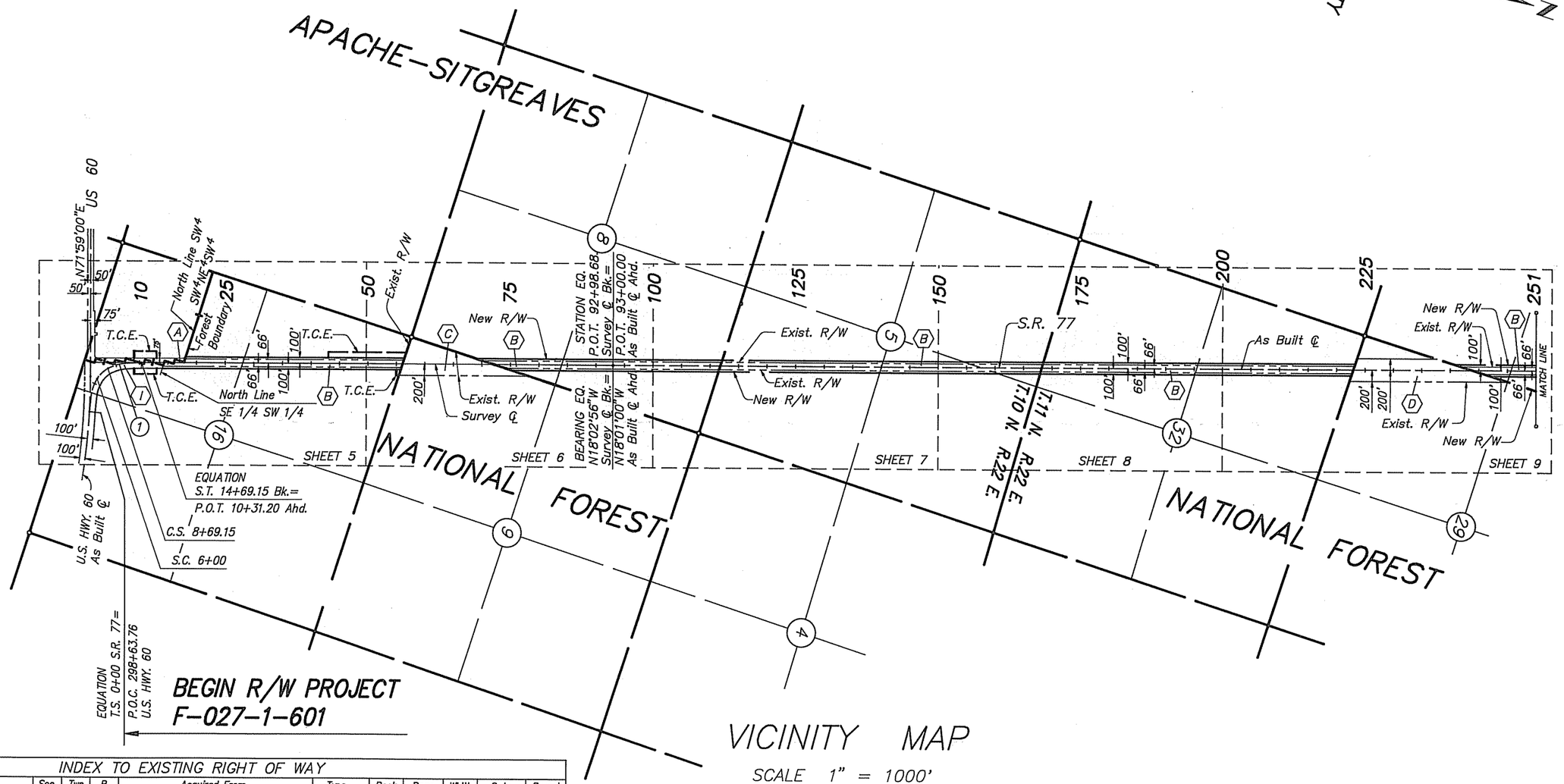

VICINITY MAP

SCALE 1" = 1000'

Click here for SR 77 Index

INDEX TO EXISTING RIGHT OF WAY

Index	Subdivision	Sec.	Twp	R	Acquired From	Type	Book	Page	Width	Date	Parcel
(A)	SW 1/4	16	10N	22E	Elrowe Ellsworth & Betty Anne Ellsworth	Res. No. 86-13-A-84			75'	12/19/86	—
(B)	Sections 5,8 & 16		10N	22E	Sitgreaves National Forest	Special Use Permit			132'	1938	—
	Sections 18,30 & 32		11N	22E							
	Section 1		11N	21E							
(C)	SW 1/4	9	10N	22E	Willard Whipple, Etux.	Grant	7	132-3	Varies	1939	—
(D)	SW 1/4	29	11N	22E	George A. Ralph, Etal.	F.O.C. 4451	7	192-3	400'	1939	—
	Section 19		11N	22E							
(E)	Section 7		11N	22E	Walter H. Denham, Etux.	Grant	7	124-5	400'	1939	—
(F)	SW 1/4	6	11N	22E	Walter H. Denham, Etux.	Grant	7	126-7	400'	1939	—
(G)	SW 1/4	6	11N	22E	Mrs. E.J. Soloman, a widow	Grant	7	128-9	400'	1939	—
(H)	SW 1/4 NW 1/4	6	11N	22E	L.L. Duncan, Etux.	Grant	7	130-1	400'	1939	—
(I)	S 1/2	16	10N	22E	Sitgreaves National Forest	Amend.			100'	1986	—
(J)	Sec. 1		11N	21E	Sitgreaves National Forest	Amend.			190'	1986	—

REVISIONS

C.O. NO.	DATE	BY	DESCRIPTION
7640	2-1-88	KWH	Add this sheet

DRAWING NO.	D-9-T-301
HARD COPY	
DRAWN/DATE	K.W.H. 1-15-88
CHECKED/DATE	J.C.H.

KEITH W. HUBBARD – PROFESSIONAL ENGINEER
625 North Gilbert Road, Suite 105
Gilbert, Arizona 85234
(602) 892-3313

ARIZONA DEPARTMENT OF TRANSPORTATION
HIGHWAYS DIVISION
RIGHT OF WAY PLANS SERVICES

HIGHWAY: SHOW LOW – HOLBROOK

PROJECT NO. F-027-1-601

ROUTE: S.R. 77

LOCATION: SHOW LOW – SHUMWAY

REGISTERED LAND SURVEYOR CERTIFICATE NO. 15574 KEITH W. HUBBARD ARIZONA, U.S.A.

SHEET 3 OF 14

OF

Click here for SR 77 Index

PRELIMINARY PRINT
FOR ENGINEERING USE ONLY
SUBJECT TO DESIGN CHANGES, ADDITIONS, ALTERATIONS & CORRECTIONS
DATE 7/11/94 BY c2

SEE PLAN SHEETS FOR AREAS OF DISPOSAL.

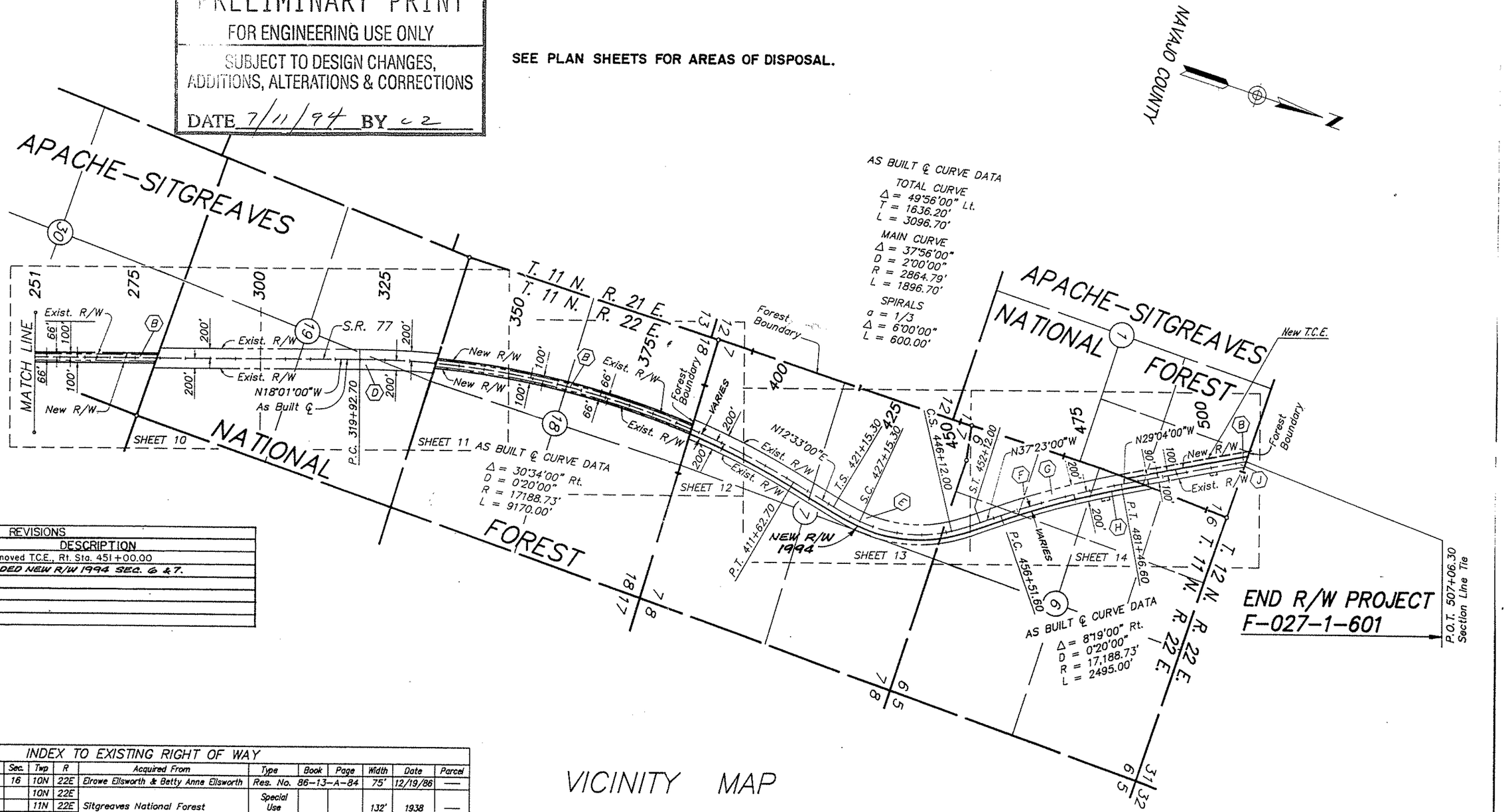

VICINITY MAP

SCALE 1" = 1000'

REVISIONS			
C.O. NO.	DATE	BY	DESCRIPTION
8362	7-26-91	MAH	Removed T.C.E., Rt. Sta. 451+00.00
8736	5-27-94	DMJM	ADDED NEW R/W 1994 SEC. 6 & 7.

INDEX TO EXISTING RIGHT OF WAY

Index	Subdivision	Sec.	Twp	R	Acquired From	Type	Book	Page	Width	Date	Parcel
(A)	SW 1/4	16	10N	22E	Elrowe Ellsworth & Betty Anne Ellsworth	Res. No. 86-13-A-84			75'	12/19/86	—
(B)	Sections 5,8 & 16		10N	22E	Sitgreaves National Forest	Special Use Permit			132'	1938	—
	Sections 18,30 & 32		11N	22E							
	Section 1		11N	21E							
(C)	SW 1/4	9	10N	22E	Willard Whipple, Etux.	Grant	7	132-3	Varies	1939	—
(D)	SW 1/4	29	11N	22E	George A. Ralph, Etal.	F.O.C. 4451	7	192-3	400'	1939	—
	Section 19		11N	22E							
(E)	Section 7		11N	22E	Walter H. Denham, Etux.	Grant	7	124-5	400'	1939	—
(F)	SW 1/4	6	11N	22E	Walter H. Denham, Etux.	Grant	7	126-7	400'	1939	—
(G)	SW 1/4	6	11N	22E	Mrs. E.J. Soloman, a widow	Grant	7	128-9	400'	1939	—
(H)	SW 1/4 NW 1/4	6	11N	22E	L.L. Duncan, Etux.	Grant	7	130-1	400'	1939	—
(I)	S 1/2	16	10N	22E	Sitgreaves National Forest	Amend.			100'	1986	—
(J)	Sec. 1		11N	21E	Sitgreaves National Forest	Amend.			190'	1986	—

REVISIONS			
C.O. NO.	DATE	BY	DESCRIPTION
7640	2-1-88	KWH	Add this sheet
8249	11-6-90	G.R.J.	Add new T.C.E.'s Rt P.O.S. 451+00 to 473+50 and Lt.
"	"	"	P.O.T 503+50 to 505+00
8303	2-5-91	NRG	Add New T.C.E.'s Rt. 479± & 503± & Lt. 460± & Rev'd T.C.E.
"	"	"	Lt. 500±.
8328	3-25-91	GRJ	Removed T.C.E Lt. P.O.C. 460±

DRAWING NO.	D-9-T-301
HARD COPY	
DRAWN/DATE	K.W.H. 1-15-88
CHECKED/DATE	J.C.H.

KEITH W. HUBBARD – PROFESSIONAL ENGINEER
625 North Gilbert Road, Suite 106
Gilbert, Arizona 85234
(602) 892-3313

ARIZONA DEPARTMENT OF TRANSPORTATION
HIGHWAYS DIVISION
RIGHT OF WAY PLANS SERVICES

HIGHWAY: SHOW LOW – HOLBROOK
PROJECT NO. F-027-1-601
ROUTE: S.R. 77
LOCATION: SHOW LOW – SHUMWAY

SHEET 4 OF 14

___ OF ___

Click here for SR 77 Index

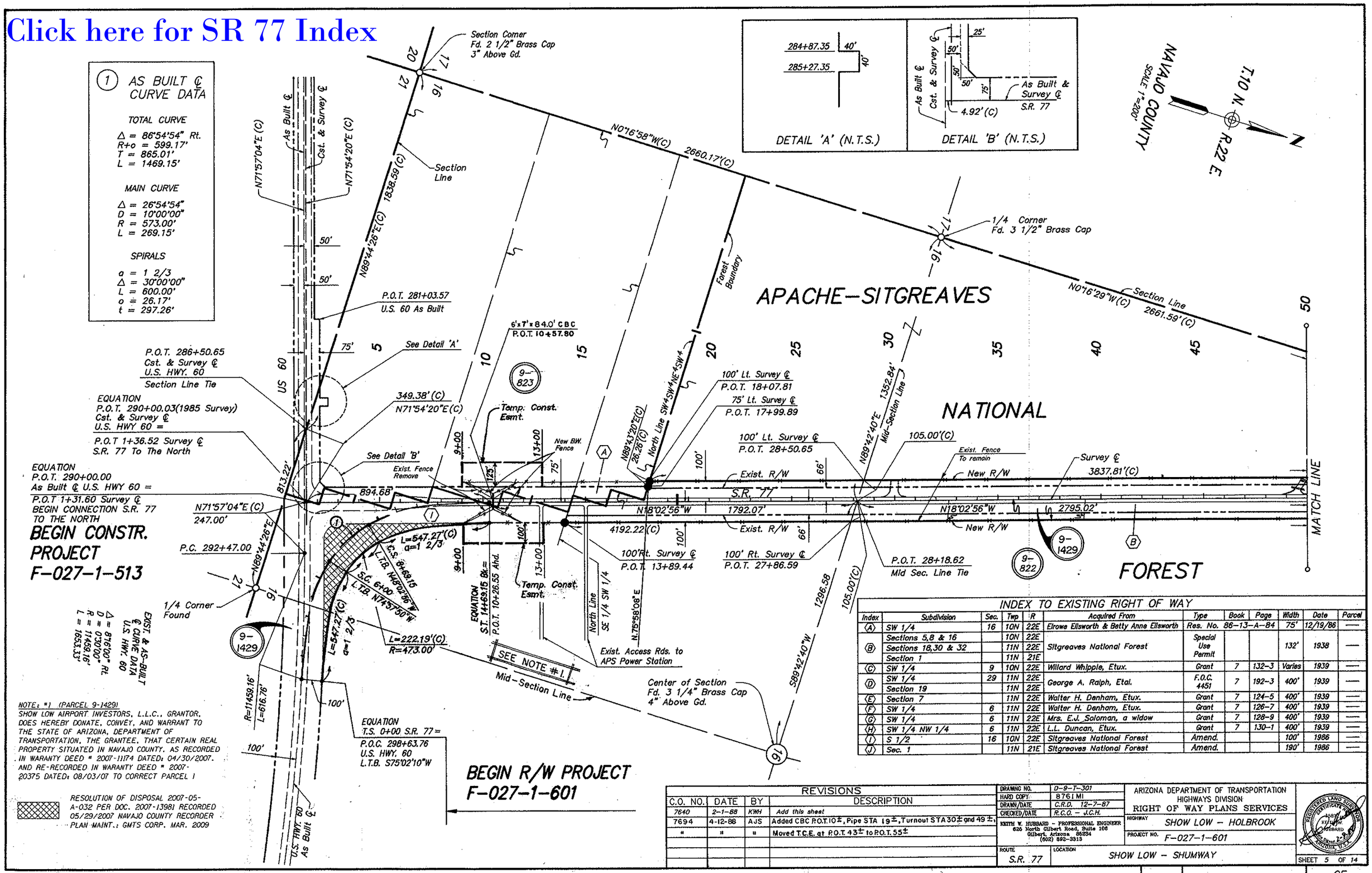

INDEX TO EXISTING RIGHT OF WAY

Index	Subdivision	Sec.	Twp	R	Acquired From	Type	Book	Page	Width	Date	Parcel
(A)	SW 1/4	16	10N	22E	Elrowe Ellsworth & Betty Anne Ellsworth	Res. No. 86-13-A-84			75'	12/19/86	—
(B)	Sections 5,8 & 16		10N	22E	Sitgreaves National Forest	Special Use Permit			132'	1938	—
	Sections 18,30 & 32		11N	22E							
	Section 1		11N	21E							
(C)	SW 1/4	9	10N	22E	Willard Whipple, Etux.	Grant	7	132-3	Varies	1939	—
(D)	SW 1/4	29	11N	22E	George A. Ralph, Etal.	F.O.C. 4451	7	192-3	400'	1939	—
	Section 19		11N	22E							
(E)	Section 7		11N	22E	Walter H. Denham, Etux.	Grant	7	124-5	400'	1939	—
(F)	SW 1/4	6	11N	22E	Walter H. Denham, Etux.	Grant	7	126-7	400'	1939	—
(G)	SW 1/4	6	11N	22E	Mrs. E.J. Soloman, a widow	Grant	7	128-9	400'	1939	—
(H)	SW 1/4 NW 1/4	6	11N	22E	L.L. Duncan, Etux.	Grant	7	130-1	400'	1939	—
(I)	S 1/2	16	10N	22E	Sitgreaves National Forest	Amend.			100'	1986	—
(J)	Sec. 1		11N	21E	Sitgreaves National Forest	Amend.			190'	1986	—

REVISIONS

C.O. NO.	DATE	BY	DESCRIPTION
7640	2-1-88	KWH	Add this sheet
7694	4-12-88	AJS	Added CBC P.O.T. 10±, Pipe STA 19±, Turnout STA 30± and 49±,
"	"	"	Moved T.C.E. at P.O.T. 43± to P.O.T. 55±

DRAWING NO.	D-9-T-301
HARD COPY	8761 MI
DRAWN/DATE	C.R.D. 12-7-87
CHECKED/DATE	R.C.O. - J.C.H.

KEITH W. HUBBARD - PROFESSIONAL ENGINEER
626 North Gilbert Road, Suite 106
Gilbert, Arizona 85234
(602) 892-3313

ARIZONA DEPARTMENT OF TRANSPORTATION
HIGHWAYS DIVISION
RIGHT OF WAY PLANS SERVICES

HIGHWAY: SHOW LOW - HOLBROOK
PROJECT NO. F-027-1-601

ROUTE: S.R. 77
LOCATION: SHOW LOW - SHUMWAY

REGISTERED LAND SURVEYOR CERTIFICATE NO. 13817 KEITH W. HUBBARD ARIZONA, U.S.A.

SHEET 5 OF 14

___ OF ___

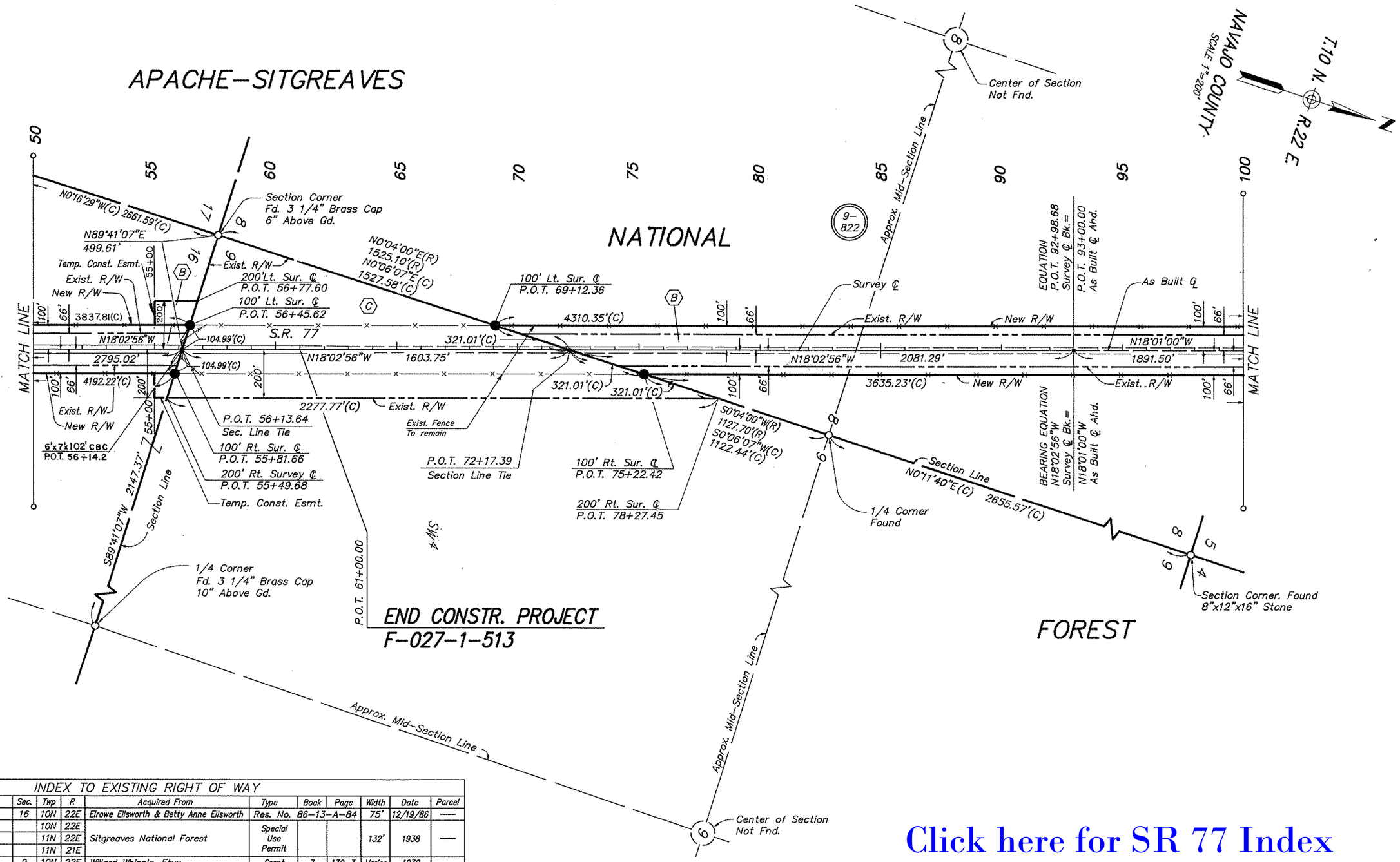

INDEX TO EXISTING RIGHT OF WAY

Index	Subdivision	Sec.	Twp	R	Acquired From	Type	Book	Page	Width	Date	Parcel
(A)	SW 1/4	16	10N	22E	Elrowe Ellsworth & Betty Anne Ellsworth	Res. No.	86–13–A–84		75'	12/19/86	—
(B)	Sections 5,8 & 16		10N	22E	Sitgreaves National Forest	Special Use Permit			132'	1938	—
	Sections 18,30 & 32		11N	22E							
	Section 1		11N	21E							
(C)	SW 1/4	9	10N	22E	Willard Whipple, Etux.	Grant	7	132–3	Varies	1939	—
(D)	SW 1/4	29	11N	22E	George A. Ralph, Etal.	F.O.C. 4451	7	192–3	400'	1939	—
	Section 19		11N	22E							
(E)	Section 7		11N	22E	Walter H. Denham, Etux.	Grant	7	124–5	400'	1939	—
(F)	SW 1/4	6	11N	22E	Walter H. Denham, Etux.	Grant	7	126–7	400'	1939	—
(G)	SW 1/4	6	11N	22E	Mrs. E.J. Soloman, a widow	Grant	7	128–9	400'	1939	—
(H)	SW 1/4 NW 1/4	6	11N	22E	L.L. Duncan, Etux.	Grant	7	130–1	400'	1939	—
(I)	S 1/2	16	10N	22E	Sitgreaves National Forest	Amend.			100'	1986	—
(J)	Sec. 1		11N	21E	Sitgreaves National Forest	Amend.			190'	1986	—

REVISIONS

C.O. NO.	DATE	BY	DESCRIPTION
7640	2–1–88	KWH	Add this sheet
7694	4-12-88	AJS	Added CBC P.O.T. 56±, Moved T.C.E. to P.O.T. 55±

DRAWING NO.	D–9–T–301
HARD COPY	8761MI
DRAWN/DATE	C.R.D. 12–7–87
CHECKED/DATE	R.C.O. – J.C.H.

KEITH W. HUBBARD – PROFESSIONAL ENGINEER
625 North Gilbert Road, Suite 108
Gilbert, Arizona 85234
(602) 892–3313

ARIZONA DEPARTMENT OF TRANSPORTATION
HIGHWAYS DIVISION
RIGHT OF WAY PLANS SERVICES

HIGHWAY: SHOW LOW – HOLBROOK

PROJECT NO. F–027–1–601

ROUTE: S.R. 77

LOCATION: SHOW LOW – SHUMWAY

SHEET 6 OF 14

OF ___

Click here for SR 77 Index

Click here for SR 77 Index

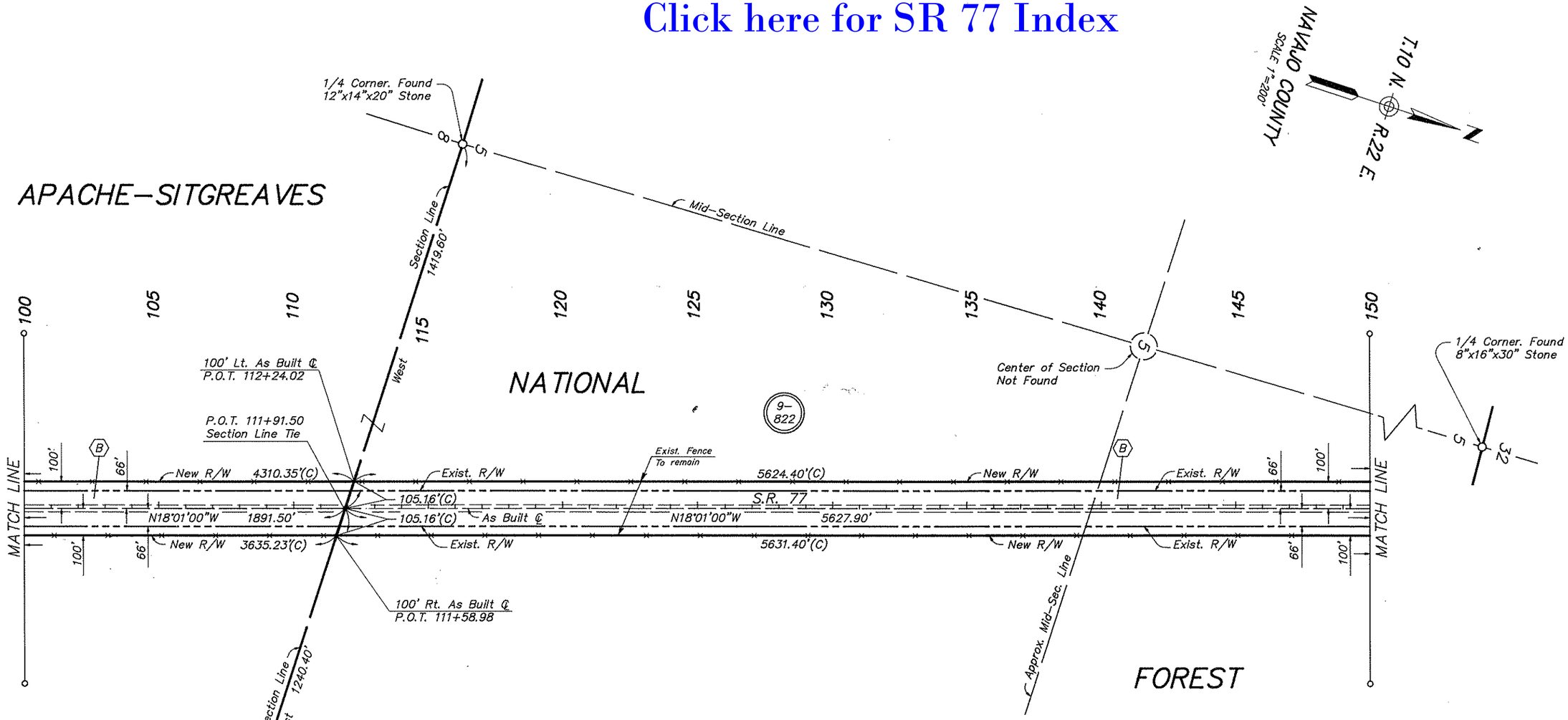

INDEX TO EXISTING RIGHT OF WAY

Index	Subdivision	Sec.	Twp	R	Acquired From	Type	Book	Page	Width	Date	Parcel
(A)	SW 1/4	16	10N	22E	Elrowe Ellsworth & Betty Anne Ellsworth	Res. No. 86–13–A–84			75'	12/19/86	—
(B)	Sections 5,8 & 16		10N	22E	Sitgreaves National Forest	Special Use Permit			132'	1938	—
	Sections 18,30 & 32		11N	22E							
	Section 1		11N	21E							
(C)	SW 1/4	9	10N	22E	Willard Whipple, Etux.	Grant	7	132–3	Varies	1939	—
(D)	SW 1/4	29	11N	22E	George A. Ralph, Etal.	F.O.C. 4451	7	192–3	400'	1939	—
	Section 19		11N	22E							
(E)	Section 7		11N	22E	Walter H. Denham, Etux.	Grant	7	124–5	400'	1939	—
(F)	SW 1/4	6	11N	22E	Walter H. Denham, Etux.	Grant	7	126–7	400'	1939	—
(G)	SW 1/4	6	11N	22E	Mrs. E.J. Soloman, a widow	Grant	7	128–9	400'	1939	—
(H)	SW 1/4 NW 1/4	6	11N	22E	L.L. Duncan, Etux.	Grant	7	130–1	400'	1939	—
(I)	S 1/2	16	10N	22E	Sitgreaves National Forest	Amend.			100'	1986	—
(J)	Sec. 1		11N	21E	Sitgreaves National Forest	Amend.			190'	1986	—

REVISIONS

C.O. NO.	DATE	BY	DESCRIPTION
7640	2–1–88	KWH	Add this sheet

DRAWING NO.	D–9–T–301
HARD COPY	
DRAWN/DATE	C.R.D. 12–7–87
CHECKED/DATE	R.C.O. – J.C.H.

KEITH W. HUBBARD – PROFESSIONAL ENGINEER
625 North Gilbert Road, Suite 106
Gilbert, Arizona 85234
(602) 892–3313

ARIZONA DEPARTMENT OF TRANSPORTATION
HIGHWAYS DIVISION
RIGHT OF WAY PLANS SERVICES

HIGHWAY: SHOW LOW – HOLBROOK

PROJECT NO. F–027–1–601

ROUTE: S.R. 77

LOCATION: SHOW LOW – SHUMWAY

SHEET 7 OF 14

___ OF ___

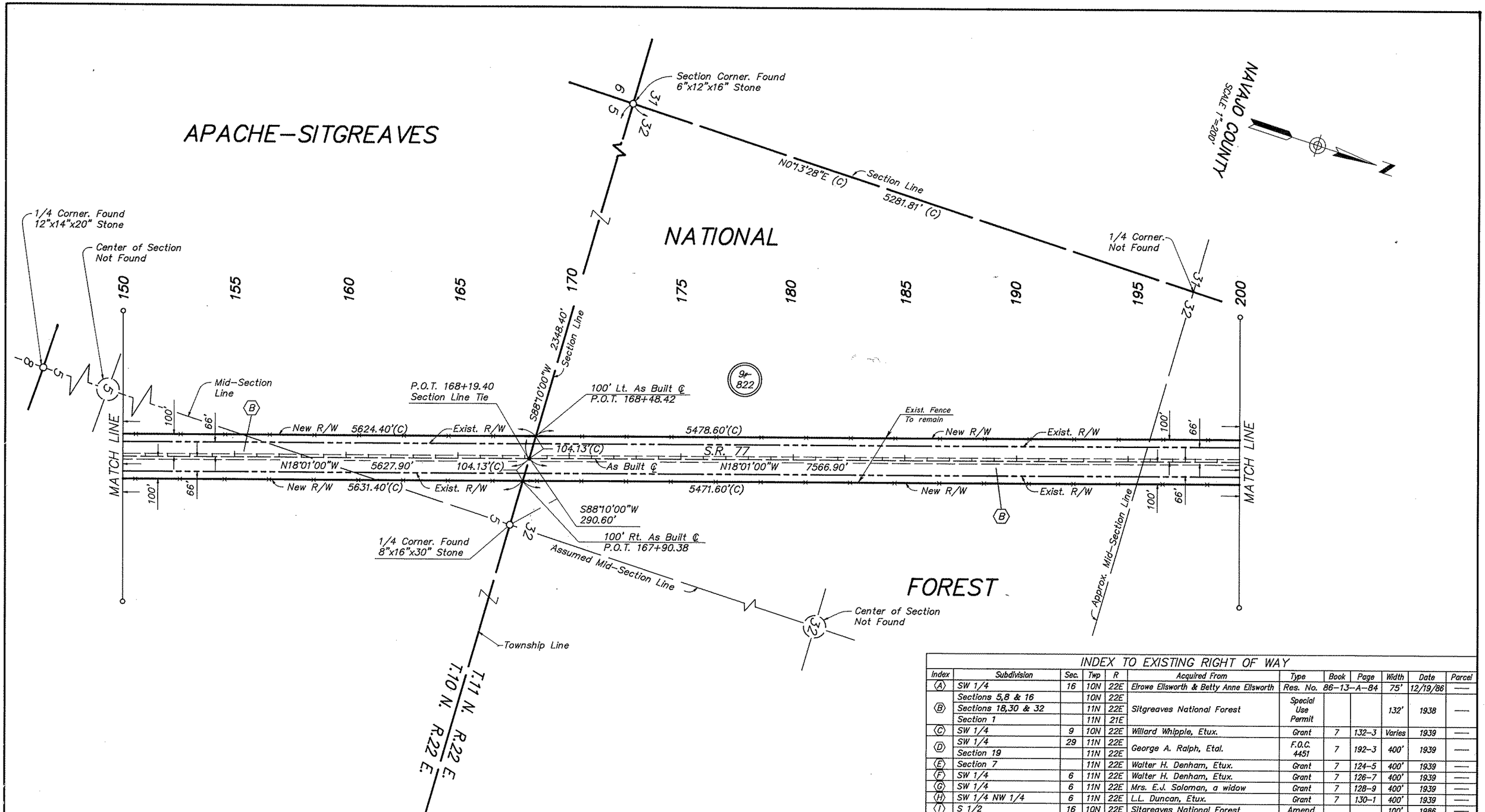

INDEX TO EXISTING RIGHT OF WAY

Index	Subdivision	Sec.	Twp	R	Acquired From	Type	Book	Page	Width	Date	Parcel
(A)	SW 1/4	16	10N	22E	Elrowe Ellsworth & Betty Anne Ellsworth	Res. No. 86–13–A–84			75'	12/19/86	—
(B)	Sections 5,8 & 16		10N	22E	Sitgreaves National Forest	Special Use Permit			132'	1938	—
	Sections 18,30 & 32		11N	22E							
	Section 1		11N	21E							
(C)	SW 1/4	9	10N	22E	Willard Whipple, Etux.	Grant	7	132–3	Varies	1939	—
(D)	SW 1/4	29	11N	22E	George A. Ralph, Etal.	F.O.C. 4451	7	192–3	400'	1939	—
	Section 19		11N	22E							
(E)	Section 7		11N	22E	Walter H. Denham, Etux.	Grant	7	124–5	400'	1939	—
(F)	SW 1/4	6	11N	22E	Walter H. Denham, Etux.	Grant	7	126–7	400'	1939	—
(G)	SW 1/4	6	11N	22E	Mrs. E.J. Soloman, a widow	Grant	7	128–9	400'	1939	—
(H)	SW 1/4 NW 1/4	6	11N	22E	L.L. Duncan, Etux.	Grant	7	130–1	400'	1939	—
(I)	S 1/2	16	10N	22E	Sitgreaves National Forest	Amend.			100'	1986	—
(J)	Sec. 1		11N	21E	Sitgreaves National Forest	Amend.			190'	1986	—

Click here for SR 77 Index

REVISIONS			
C.O. NO.	DATE	BY	DESCRIPTION
7640	2–1–88	KWH	Add this sheet

DRAWING NO.	D–9–T–301
HARD COPY	
DRAWN/DATE	C.R.D. 12–7–87
CHECKED/DATE	R.C.O. – J.C.H.

KEITH W. HUBBARD – PROFESSIONAL ENGINEER
625 North Gilbert Road, Suite 108
Gilbert, Arizona 85234
(602) 892–3313

ARIZONA DEPARTMENT OF TRANSPORTATION
HIGHWAYS DIVISION
RIGHT OF WAY PLANS SERVICES

HIGHWAY: SHOW LOW – HOLBROOK
PROJECT NO.: F–027–1–601
ROUTE: S.R. 77
LOCATION: SHOW LOW – SHUMWAY

SHEET 8 OF 14

OF

Click here for SR 77 Index

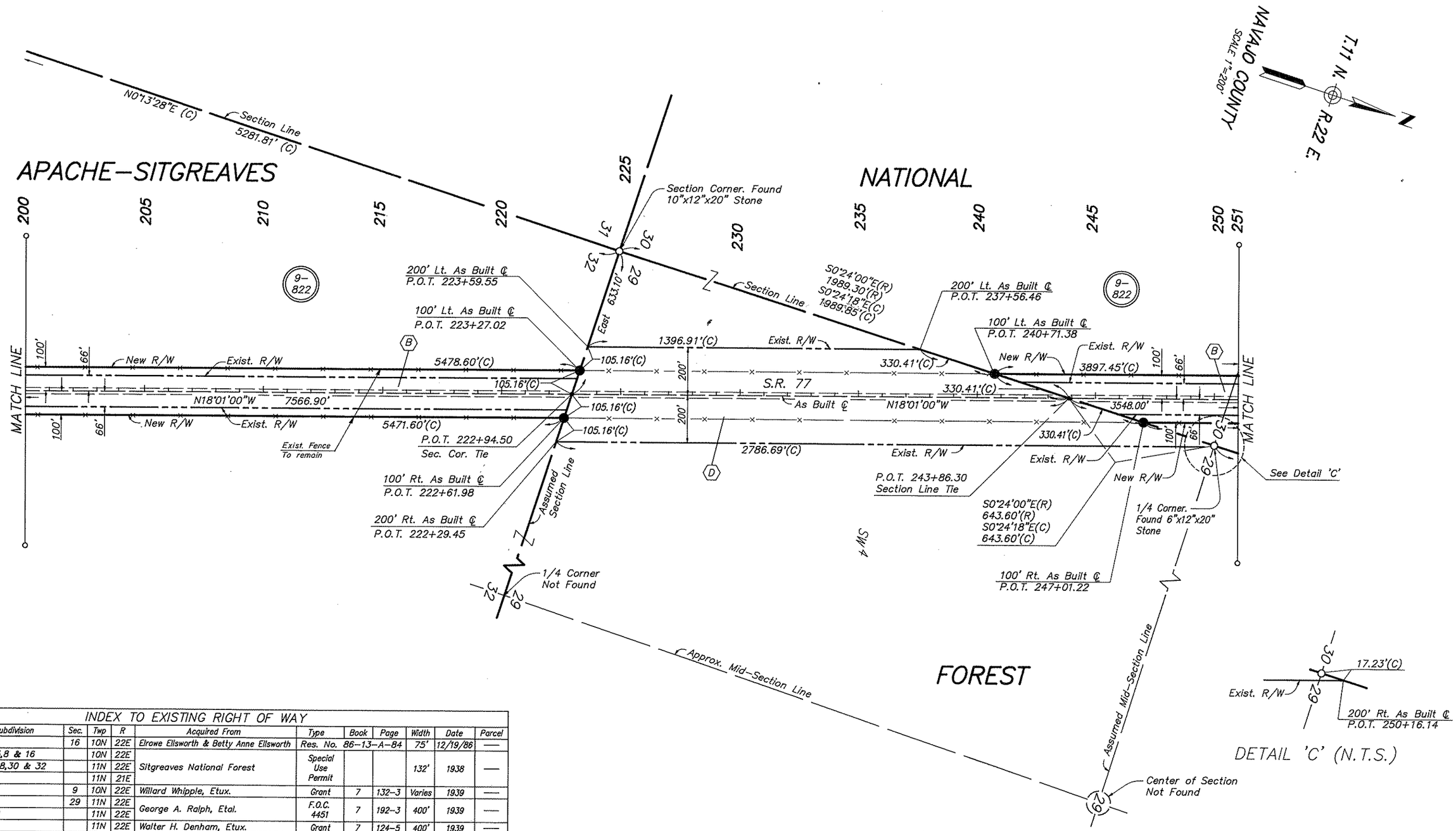

INDEX TO EXISTING RIGHT OF WAY

Index	Subdivision	Sec.	Twp	R	Acquired From	Type	Book	Page	Width	Date	Parcel
(A)	SW 1/4	16	10N	22E	Elrowe Ellsworth & Betty Anne Ellsworth	Res. No.	86–13–A–84		75'	12/19/86	—
(B)	Sections 5,8 & 16		10N	22E	Sitgreaves National Forest	Special Use Permit			132'	1938	—
	Sections 18,30 & 32		11N	22E							
	Section 1		11N	21E							
(C)	SW 1/4	9	10N	22E	Willard Whipple, Etux.	Grant	7	132–3	Varies	1939	—
(D)	SW 1/4	29	11N	22E	George A. Ralph, Etal.	F.O.C. 4451	7	192–3	400'	1939	—
	Section 19		11N	22E							
(E)	Section 7		11N	22E	Walter H. Denham, Etux.	Grant	7	124–5	400'	1939	—
(F)	SW 1/4	6	11N	22E	Walter H. Denham, Etux.	Grant	7	126–7	400'	1939	—
(G)	SW 1/4	6	11N	22E	Mrs. E.J. Soloman, a widow	Grant	7	128–9	400'	1939	—
(H)	SW 1/4 NW 1/4	6	11N	22E	L.L. Duncan, Etux.	Grant	7	130–1	400'	1939	—
(I)	S 1/2	16	10N	22E	Sitgreaves National Forest	Amend.			100'	1986	—
(J)	Sec. 1		11N	21E	Sitgreaves National Forest	Amend.			190'	1986	—

REVISIONS

C.O. NO.	DATE	BY	DESCRIPTION
7640	2–1–88	KWH	Add this sheet

DRAWING NO.	D–9–T–301
HARD COPY	
DRAWN/DATE	C.R.D. 12–7–87
CHECKED/DATE	R.C.O. – J.C.H.

KEITH W. HUBBARD – PROFESSIONAL ENGINEER
825 North Gilbert Road, Suite 106
Gilbert, Arizona 85234
(602) 892–3313

ARIZONA DEPARTMENT OF TRANSPORTATION
HIGHWAYS DIVISION
RIGHT OF WAY PLANS SERVICES

HIGHWAY: SHOW LOW – HOLBROOK

PROJECT NO. F–027–1–601

ROUTE: S.R. 77

LOCATION: SHOW LOW – SHUMWAY

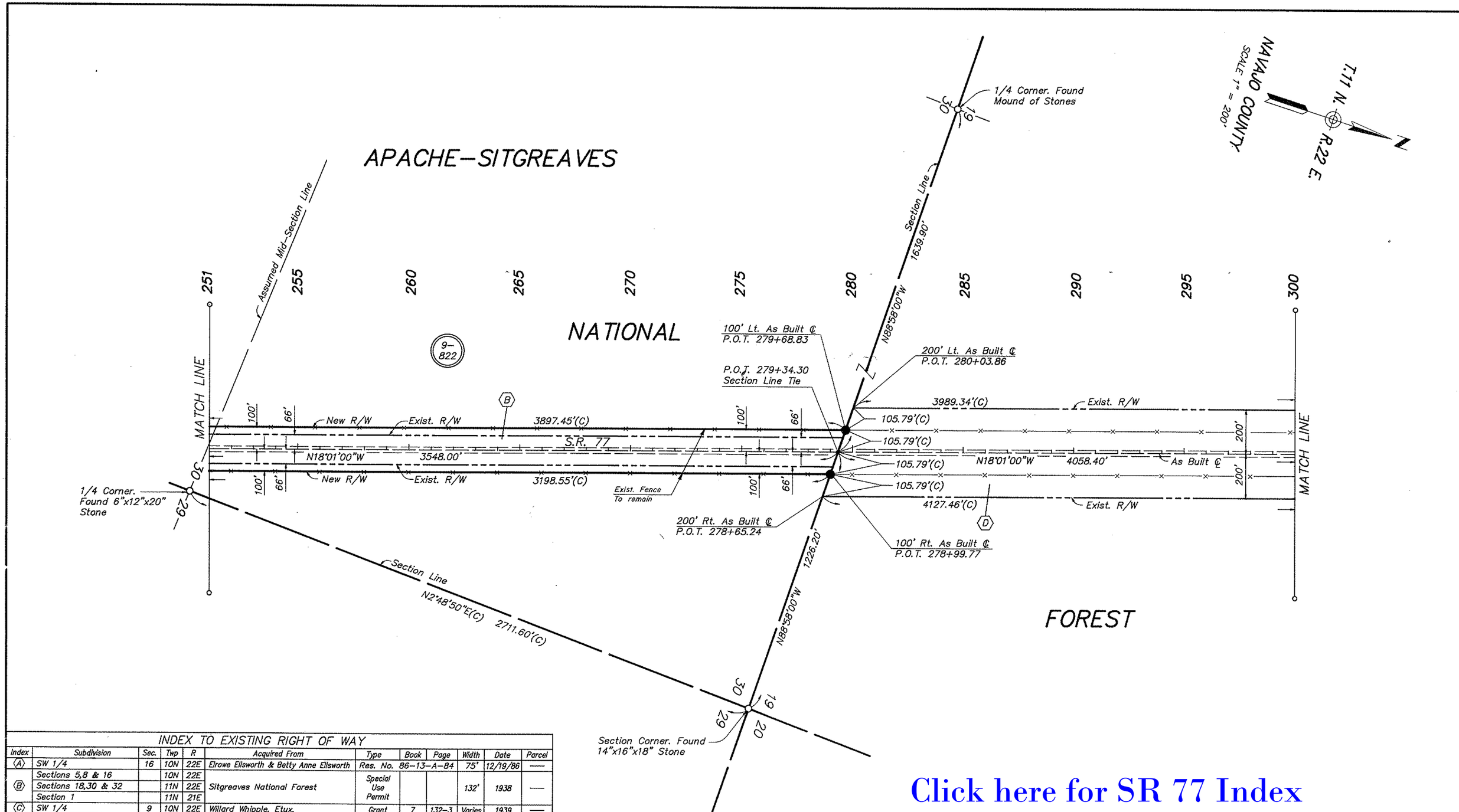

Click here for SR 77 Index

INDEX TO EXISTING RIGHT OF WAY

Index	Subdivision	Sec.	Twp	R	Acquired From	Type	Book	Page	Width	Date	Parcel
(A)	SW 1/4	16	10N	22E	Elrowe Ellsworth & Betty Anne Ellsworth	Res. No. 86–13–A–84			75'	12/19/86	—
(B)	Sections 5,8 & 16		10N	22E	Sitgreaves National Forest	Special Use Permit			132'	1938	—
	Sections 18,30 & 32		11N	22E							
	Section 1		11N	21E							
(C)	SW 1/4	9	10N	22E	Willard Whipple, Etux.	Grant	7	132–3	Varies	1939	—
(D)	SW 1/4	29	11N	22E	George A. Ralph, Etal.	F.O.C. 4451	7	192–3	400'	1939	—
	Section 19		11N	22E							
(E)	Section 7		11N	22E	Walter H. Denham, Etux.	Grant	7	124–5	400'	1939	—
(F)	SW 1/4	6	11N	22E	Walter H. Denham, Etux.	Grant	7	126–7	400'	1939	—
(G)	SW 1/4	6	11N	22E	Mrs. E.J. Soloman, a widow	Grant	7	128–9	400'	1939	—
(H)	SW 1/4 NW 1/4	6	11N	22E	L.L. Duncan, Etux.	Grant	7	130–1	400'	1939	—
(I)	S 1/2	16	10N	22E	Sitgreaves National Forest	Amend.			100'	1986	—
(J)	Sec. 1		11N	21E	Sitgreaves National Forest	Amend.			190'	1986	—

REVISIONS

C.O. NO.	DATE	BY	DESCRIPTION
7640	2–1–88	KWH	Add this sheet

DRAWING NO.	D–9–T–301
HARD COPY	
DRAWN/DATE	C.R.D. 12–7–87
CHECKED/DATE	R.C.O. – J.C.H.

KEITH W. HUBBARD – PROFESSIONAL ENGINEER
625 North Gilbert Road, Suite 106
Gilbert, Arizona 85234
(602) 892–3313

ARIZONA DEPARTMENT OF TRANSPORTATION
HIGHWAYS DIVISION
RIGHT OF WAY PLANS SERVICES

HIGHWAY: SHOW LOW – HOLBROOK

PROJECT NO. F–027–1–601

ROUTE: S.R. 77

LOCATION: SHOW LOW – SHUMWAY

SHEET 10 OF 14

OF

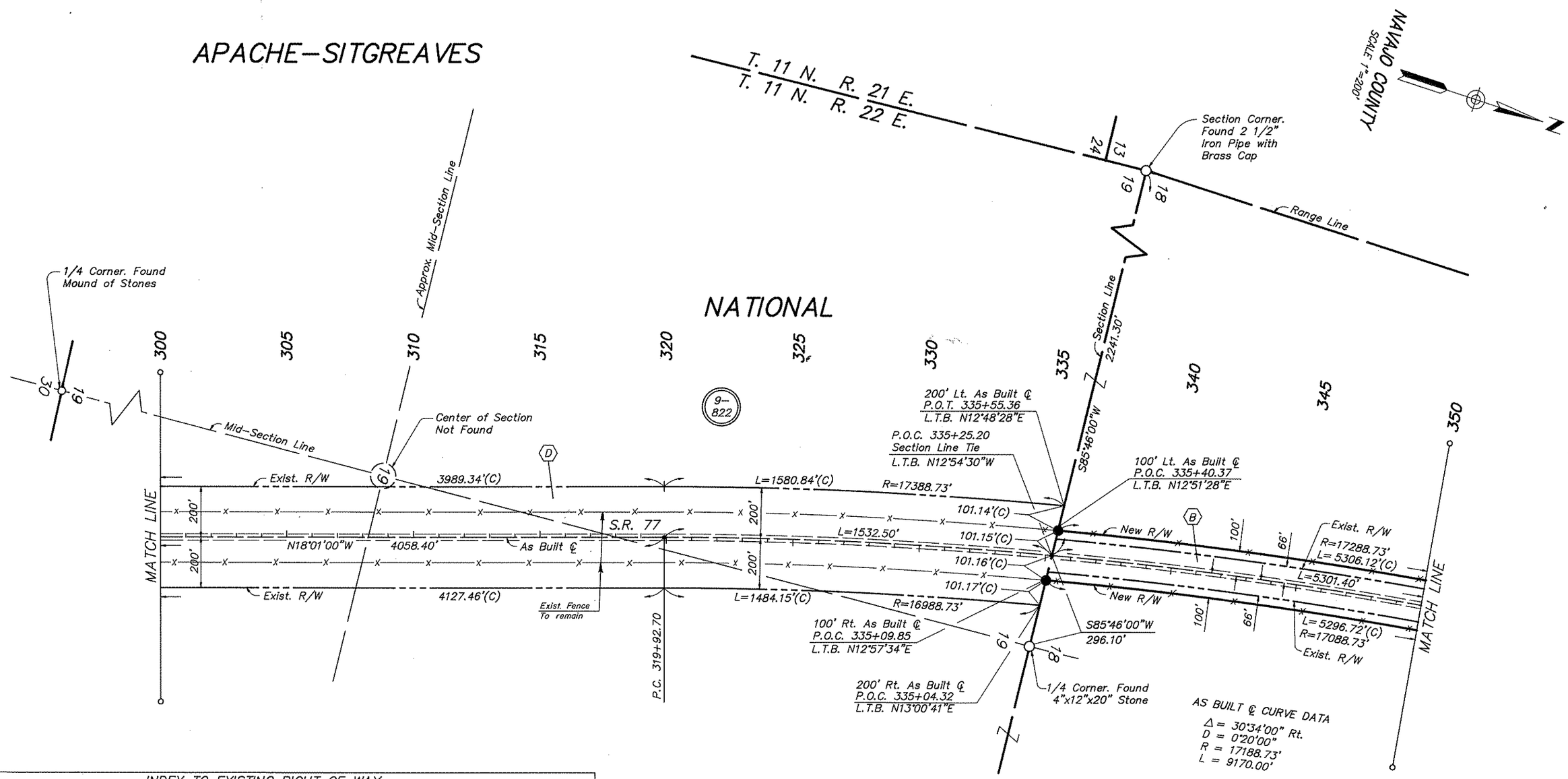

INDEX TO EXISTING RIGHT OF WAY

Index	Subdivision	Sec.	Twp	R	Acquired From	Type	Book	Page	Width	Date	Parcel
(A)	SW 1/4	16	10N	22E	Elrowe Ellsworth & Betty Anne Ellsworth	Res. No.	86–13–A–84		75'	12/19/86	—
(B)	Sections 5,8 & 16		10N	22E	Sitgreaves National Forest	Special Use Permit			132'	1938	—
	Sections 18,30 & 32		11N	22E							
	Section 1		11N	21E							
(C)	SW 1/4	9	10N	22E	Willard Whipple, Etux.	Grant	7	132–3	Varies	1939	—
(D)	SW 1/4	29	11N	22E	George A. Ralph, Etal.	F.O.C. 4451	7	192–3	400'	1939	—
	Section 19		11N	22E							
(E)	Section 7		11N	22E	Walter H. Denham, Etux.	Grant	7	124–5	400'	1939	—
(F)	SW 1/4	6	11N	22E	Walter H. Denham, Etux.	Grant	7	126–7	400'	1939	—
(G)	SW 1/4	6	11N	22E	Mrs. E.J. Soloman, a widow	Grant	7	128–9	400'	1939	—
(H)	SW 1/4 NW 1/4	6	11N	22E	L.L. Duncan, Etux.	Grant	7	130–1	400'	1939	—
(I)	S 1/2	16	10N	22E	Sitgreaves National Forest	Amend.			100'	1986	—
(J)	Sec. 1		11N	21E	Sitgreaves National Forest	Amend.			190'	1986	—

Click here for SR 77 Index

REVISIONS			
C.O. NO.	DATE	BY	DESCRIPTION
7640	2–1–88	KWH	Add this sheet

DRAWING NO.	D–9–T–301
HARD COPY	
DRAWN/DATE	C.R.D. 12–7–87
CHECKED/DATE	R.C.O. – J.C.H.

KEITH W. HUBBARD – PROFESSIONAL ENGINEER
625 North Gilbert Road, Suite 106
Gilbert, Arizona 85234
(602) 892–3313

ARIZONA DEPARTMENT OF TRANSPORTATION
HIGHWAYS DIVISION
RIGHT OF WAY PLANS SERVICES

HIGHWAY: SHOW LOW – HOLBROOK
PROJECT NO. F–027–1–601
ROUTE: S.R. 77
LOCATION: SHOW LOW – SHUMWAY

SHEET 11 OF 14

OF

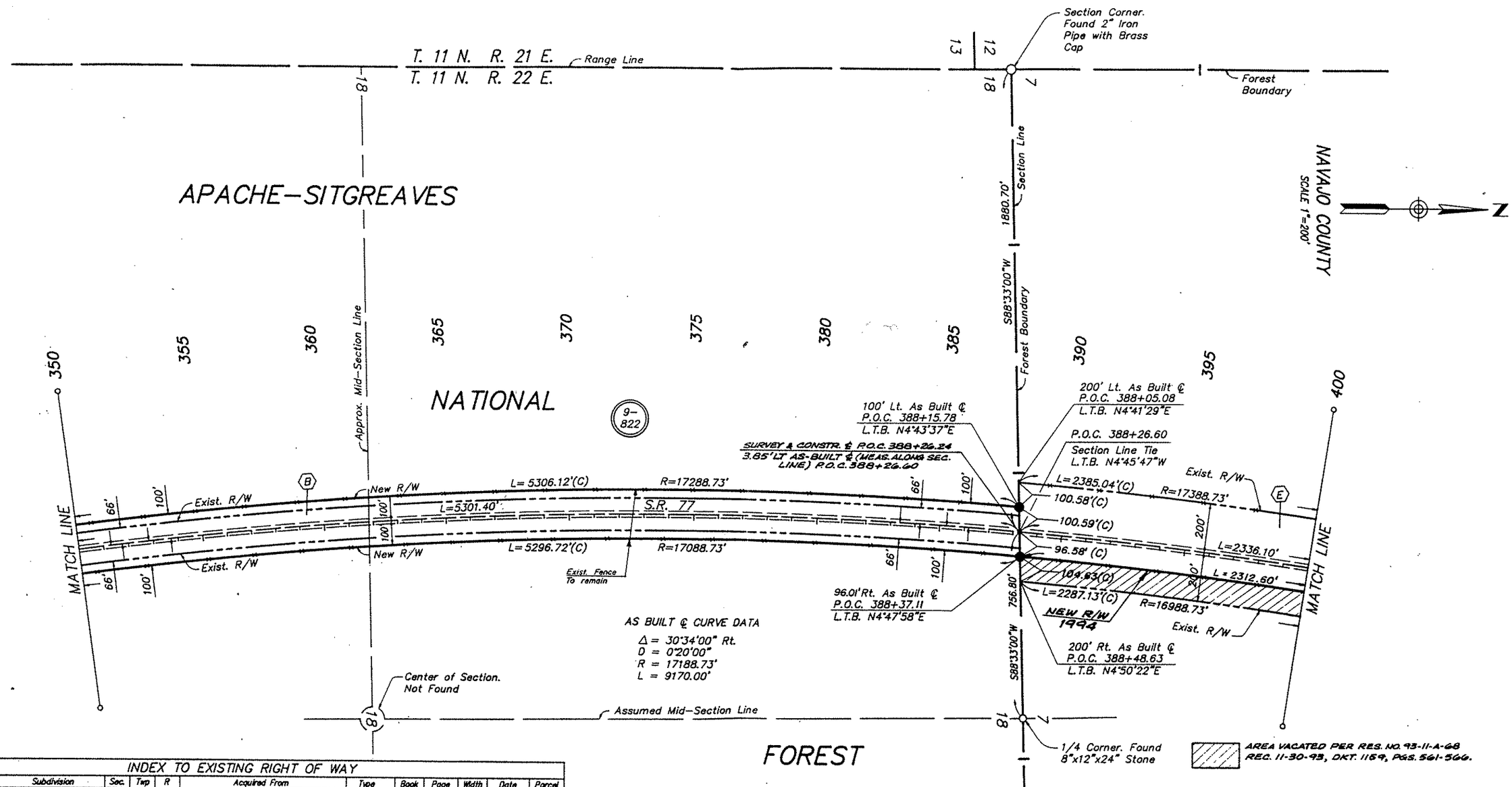

INDEX TO EXISTING RIGHT OF WAY

Index	Subdivision	Sec.	Twp	R	Acquired From	Type	Book	Page	Width	Date	Parcel
(A)	SW 1/4	16	10N	22E	Elrowe Ellsworth & Betty Anne Ellsworth	Res. No. 86-13-A-84			75'	12/19/86	—
(B)	Sections 5,8 & 16		10N	22E	Sitgreaves National Forest	Special Use Permit			132'	1938	—
	Sections 18,30 & 32		11N	22E							
	Section 1		11N	21E							
(C)	SW 1/4	9	10N	22E	Willard Whipple, Etux.	Grant	7	132-3	Varies	1939	—
(D)	SW 1/4	29	11N	22E	George A. Ralph, Etal.	F.O.C. 4451	7	192-3	400'	1939	—
	Section 19		11N	22E							
(E)	Section 7		11N	22E	Walter H. Denham, Etux.	Grant	7	124-5	400'	1939	—
(F)	SW 1/4	6	11N	22E	Walter H. Denham, Etux.	Grant	7	126-7	400'	1939	—
(G)	SW 1/4	6	11N	22E	Mrs. E.J. Soloman, a widow	Grant	7	128-9	400'	1939	—
(H)	SW 1/4 NW 1/4	6	11N	22E	L.L. Duncan, Etux.	Grant	7	130-1	400'	1939	—
(I)	S 1/2	16	10N	22E	Sitgreaves National Forest	Amend.			100'	1986	—
(J)	Sec. 1		11N	21E	Sitgreaves National Forest	Amend.			190'	1986	—

Click here for SR 77 Index

REVISIONS

C.O. NO.	DATE	BY	DESCRIPTION
7640	2-1-88	KWH	Add this sheet
8756	5-27-96	DMJM	ADD SUR. & CONSTR. ℄, NEW R/W 1994, VACATED NOTE &
"	"	"	ZIP, ADDED "PLUS & OUTS" FOR NEW R/W.

DRAWING NO.	D-9-T-301
HARD COPY	
DRAWN/DATE	C.R.D. 12-7-87
CHECKED/DATE	R.C.O. - J.C.H.

KEITH W. HUBBARD - PROFESSIONAL ENGINEER
525 North Gilbert Road, Suite 106
Gilbert, Arizona 85234
(602) 892-3313

ARIZONA DEPARTMENT OF TRANSPORTATION
HIGHWAYS DIVISION
RIGHT OF WAY PLANS SERVICES

HIGHWAY: SHOW LOW - HOLBROOK
PROJECT NO. F-027-1-601
ROUTE: S.R. 77
LOCATION: SHOW LOW - SHUMWAY

SHEET 12 OF 14 OF

AFTER C.O. 8736

APACHE–SITGREAVES NATIONAL FOREST

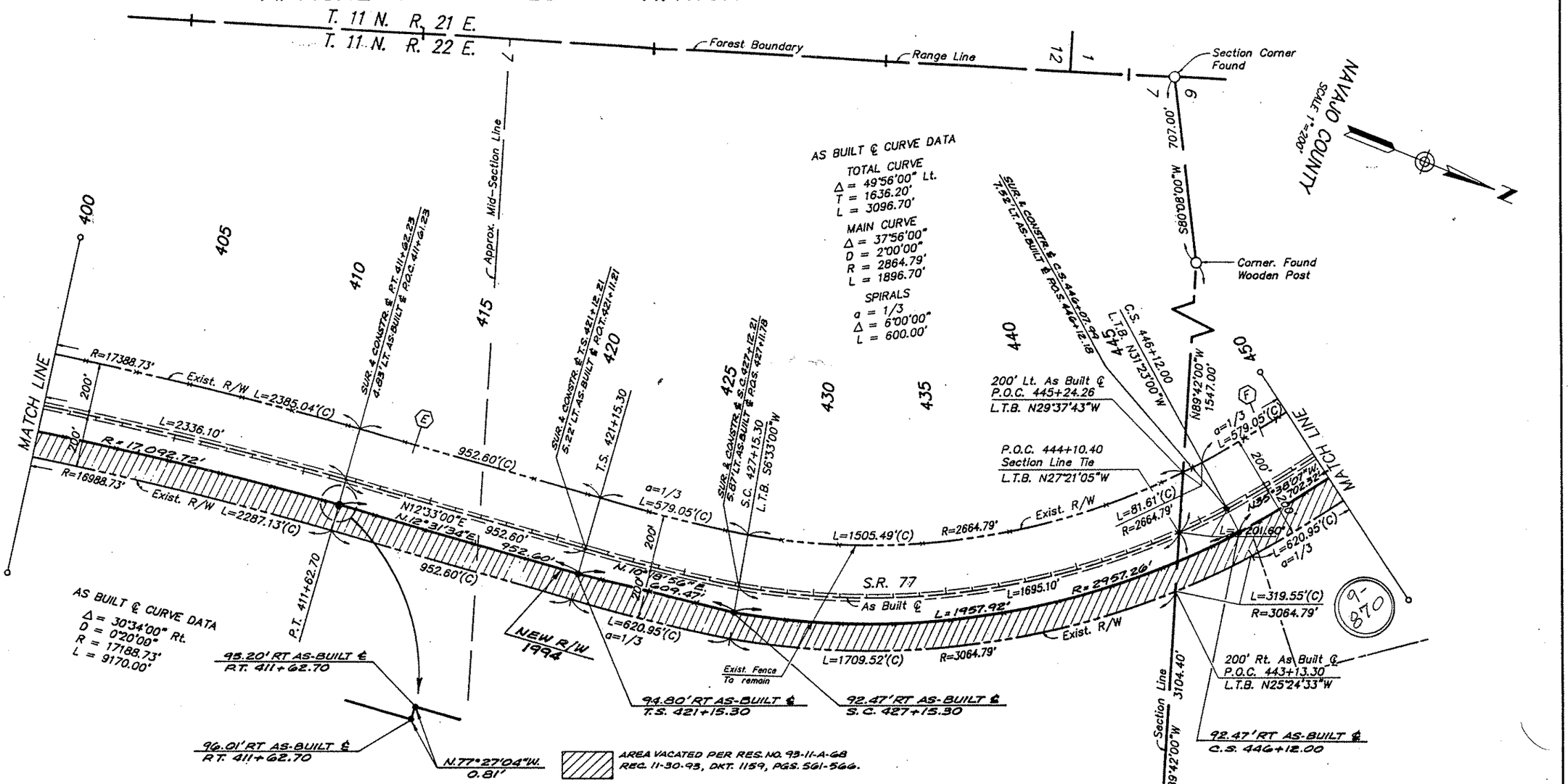

INDEX TO EXISTING RIGHT OF WAY

Index	Subdivision	Sec.	Twp	R	Acquired From	Type	Book	Page	Width	Date	Parcel
(A)	SW 1/4	16	10N	22E	Elrowe Ellsworth & Betty Anne Ellsworth	Res. No. 86-13-A-84			75'	12/19/86	—
(B)	Sections 5,8 & 16		10N	22E	Sitgreaves National Forest	Special Use Permit			132'	1938	—
	Sections 18,30 & 32		11N	22E							
	Section 1		11N	21E							
(C)	SW 1/4	9	10N	22E	Willard Whipple, Etux.	Grant	7	132-3	Varies	1939	—
(D)	SW 1/4	29	11N	22E	George A. Ralph, Etal.	F.O.C. 4451	7	192-3	400'	1939	—
	Section 19		11N	22E							
(E)	Section 7		11N	22E	Walter H. Denham, Etux.	Grant	7	124-5	400'	1939	—
(F)	SW 1/4	6	11N	22E	Walter H. Denham, Etux.	Grant	7	126-7	400'	1939	—
(G)	SW 1/4	6	11N	22E	Mrs. E.J. Soloman, a widow	Grant	7	128-9	400'	1939	—
(H)	SW 1/4 NW 1/4	6	11N	22E	L.L. Duncan, Etux.	Grant	7	130-1	400'	1939	—
(I)	S 1/2	16	10N	22E	Sitgreaves National Forest	Amend.			100'	1986	—
(J)	Sec. 1		11N	21E	Sitgreaves National Forest	Amend.			190'	1986	—

Click here for SR 77 Index

REVISIONS

C.O. NO.	DATE	BY	DESCRIPTION
7640	2-1-88	KWH	Add this sheet
8736	5-27-94	DWJM	ADD SUR. & CONSTR. ℄, NEW R/W 1994, VACATED NOTE
"	"	"	& ZIP, ADDED "PLUS & OUTS" FOR NEW R/W.

DRAWING NO.	D-9-T-301
HARD COPY	
DRAWN/DATE	C.R.D. 12-7-87
CHECKED/DATE	R.C.O. – J.C.H.

KEITH W. HUBBARD – PROFESSIONAL ENGINEER
626 North Gilbert Road, Suite 106
Gilbert, Arizona 85234
(602) 892-3313

ARIZONA DEPARTMENT OF TRANSPORTATION
HIGHWAYS DIVISION
RIGHT OF WAY PLANS SERVICES

HIGHWAY: SHOW LOW – HOLBROOK
PROJECT NO. F-027-1-601
ROUTE: S.R. 77
LOCATION: SHOW LOW – SHUMWAY

SHEET 13 OF 14

OF

INDEX TO EXISTING RIGHT OF WAY											
Index	Subdivision	Sec.	Twp	R	Acquired From	Type	Book	Page	Width	Date	Parcel
(A)	SW 1/4	16	10N	22E	Elrowe Ellsworth & Betty Anne Ellsworth	Res. No. 86-13-A-84			75'	12/19/86	—
(B)	Sections 5,8 & 16		10N	22E	Sitgreaves National Forest	Special Use Permit			132'	1938	—
	Sections 18,30 & 32		11N	22E							
	Section 1		11N	21E							
(C)	SW 1/4	9	10N	22E	Willard Whipple, Etux.	Grant	7	132-3	Varies	1939	—
(D)	SW 1/4	29	11N	22E	George A. Ralph, Etal.	F.O.C. 4451	7	192-3	400'	1939	—
	Section 19		11N	22E							
(E)	Section 7		11N	22E	Walter H. Denham, Etux.	Grant	7	124-5	400'	1939	—
(F)	SW 1/4	6	11N	22E	Walter H. Denham, Etux.	Grant	7	126-7	400'	1939	—
(G)	SW 1/4	6	11N	22E	Mrs. E.J. Soloman, a widow	Grant	7	128-9	400'	1939	—
(H)	SW 1/4 NW 1/4	6	11N	22E	L.L. Duncan, Etux.	Grant	7	130-1	400'	1939	—
(I)	S 1/2	16	10N	22E	Sitgreaves National Forest	Amend.			100'	1986	—
(J)	Sec. 1		11N	21E	Sitgreaves National Forest	Amend.			190'	1986	—

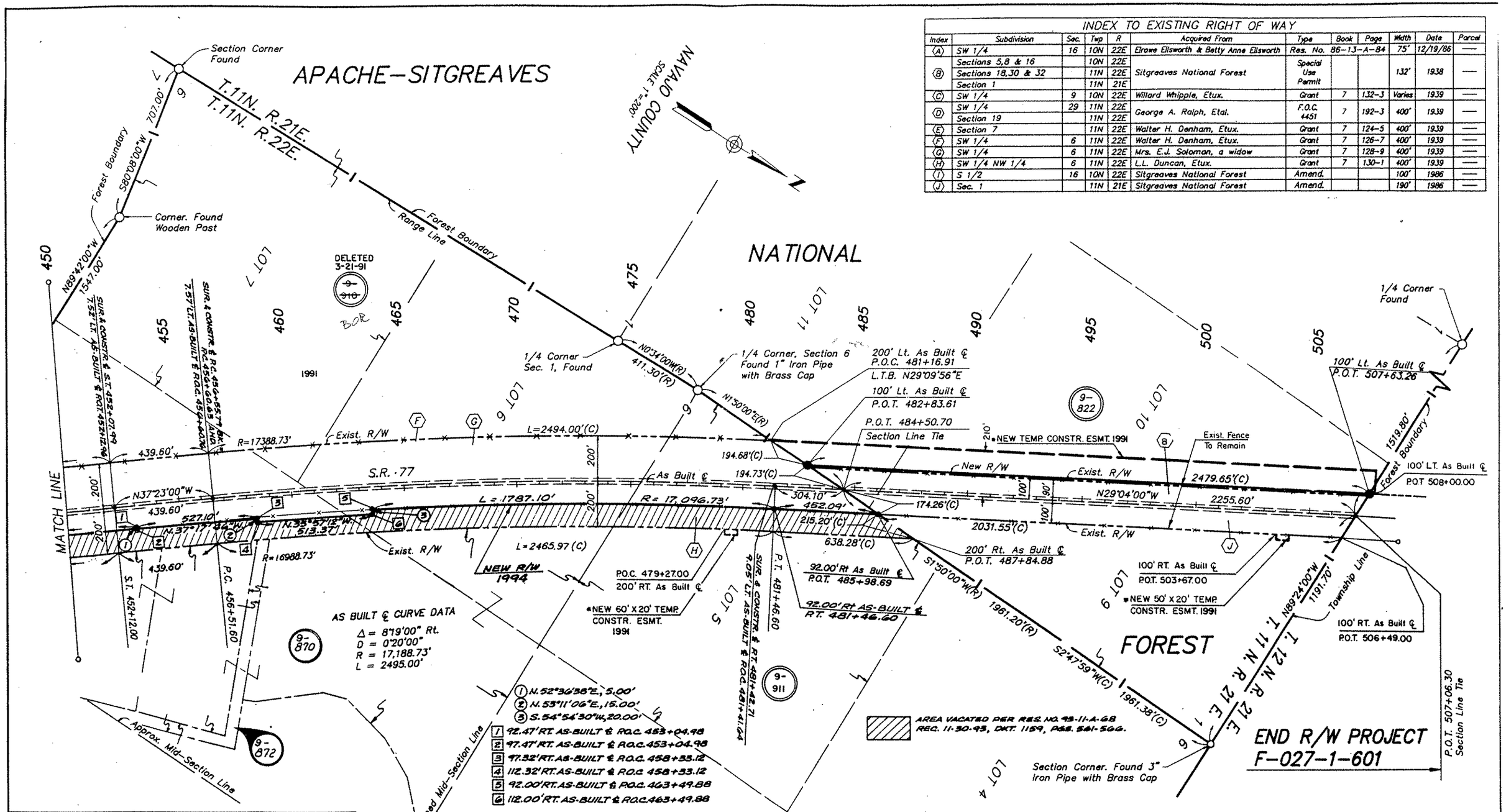

Click here for SR 77 Index

REVISIONS			
C.O. NO.	DATE	BY	DESCRIPTION
8362	7-26-91	MAH	Removed T.C.E., Rt. Sta. 451+00.00
8736	5-27-94	DMJM	ADD SUR. & CONSTR. ℄, NEW R/W 1994, VACATED
"	"	"	NOTE & ZIP, ADDED "PLUS & OUTS" FOR NEW R/W.

NOTE: T.C.E for Parcel 9-822 to be acquired with forest Concurrance.

* New Temp. Const Esmt's will be acquired under Construction project 077 NA349 H0440 06C.

REVISIONS			
C.O. NO.	DATE	BY	DESCRIPTION
7640	2-1-88	KWH	Add this sheet
8249	11-6-90	G.R.J.	Add new T.C.E.'s Rt. P.O.S. 451+00 to 473+50 and Lt.
"	"	"	P.O.T. 503+50 to 505+00 & added Notes.
8303	2-5-91	NRG	Add Pars 9-910 & 9-911, Rev'd T.C.E. Lt Sta 480± To 507±
"	"	"	Add New T.C.E. Rt. 503+67±
8328	3-25-91	GRJ	Deleted Par. 9-910 & Removed T.C.E. Lt P.O.C. 460±

DRAWING NO.	0-9-T-301
HARD COPY	
DRAWN/DATE	C.R.D. 12-7-87
CHECKED/DATE	R.C.O. - J.C.H.

KEITH W. HUBBARD - PROFESSIONAL ENGINEER
635 North Gilbert Road, Suite 108
Gilbert, Arizona 85234
(602) 892-3313

ARIZONA DEPARTMENT OF TRANSPORTATION
HIGHWAYS DIVISION
RIGHT OF WAY PLANS SERVICES

HIGHWAY: SHOW LOW - HOLBROOK
PROJECT NO. F-027-1-601
ROUTE: S.R. 77
LOCATION: SHOW LOW - SHUMWAY

SHEET 14 OF 14

___ OF ___