Click here for SR 77 Index

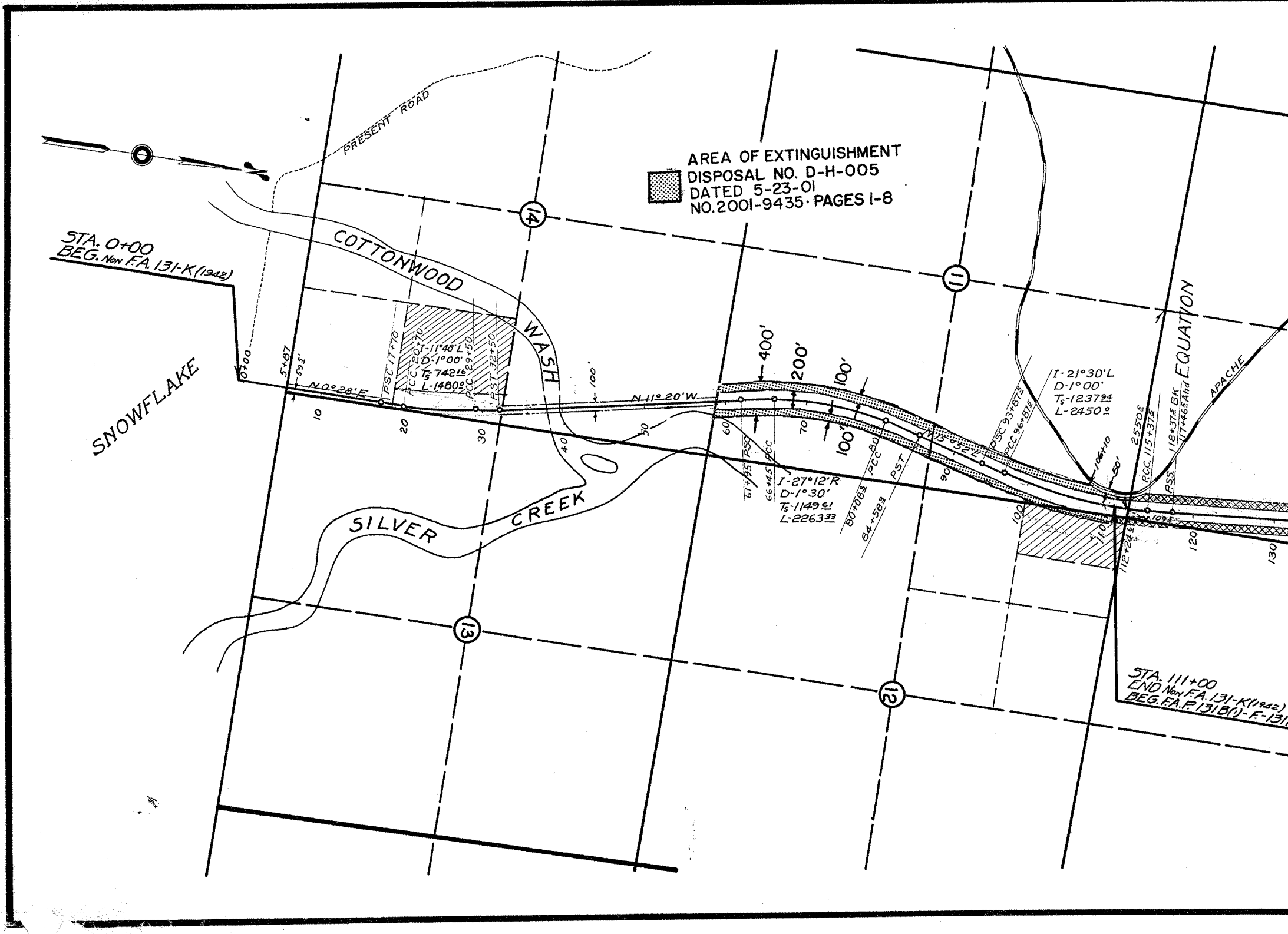
AREA OF EXTINGUISHMENT
DISPOSAL NO. D-H-005
DATED 5-23-01
NO.2001-9435 · PAGES 1-8
PRESENT ROAD
STA. 0+00
BEG. NON F.A. 131-K(1942)
SNOWFLAKE
COTTONWOOD
WASH
SILVER
CREEK
14
11
13
12
0+00
5+87
59.5'
N 0°28' E
10
20
30
40
50
60
70
80
90
100
110
120
130
PSC 17+70
PCC 20+70
PCC 29+50
PST 32+50
I-11°48' L
D-1°00'
T_s-742.16
L-1480.0
N 11°20' W
100'
400'
200'
100'
100'
PSC 61+95
PCC 66+45
I-27°12' R
D-1°30'
T_s-1149.61
L-2263.33
PCC 80+08.3
PST 84+58.3
N 13°52' E
PSC 93+87.5
PCC 96+87.5
I-21°30' L
D-1°00'
T_s-1237.94
L-2450.0
106+10
50'
255.0
PCC 115+37.5
PSS
118+37.5 BK
117+46.5 Ahd
EQUATION
APACHE
109.5
112+24.6
STA. 111+00
END NON F.A. 131-K(1942)
BEG. F.A.P. 131B(1)- F-131

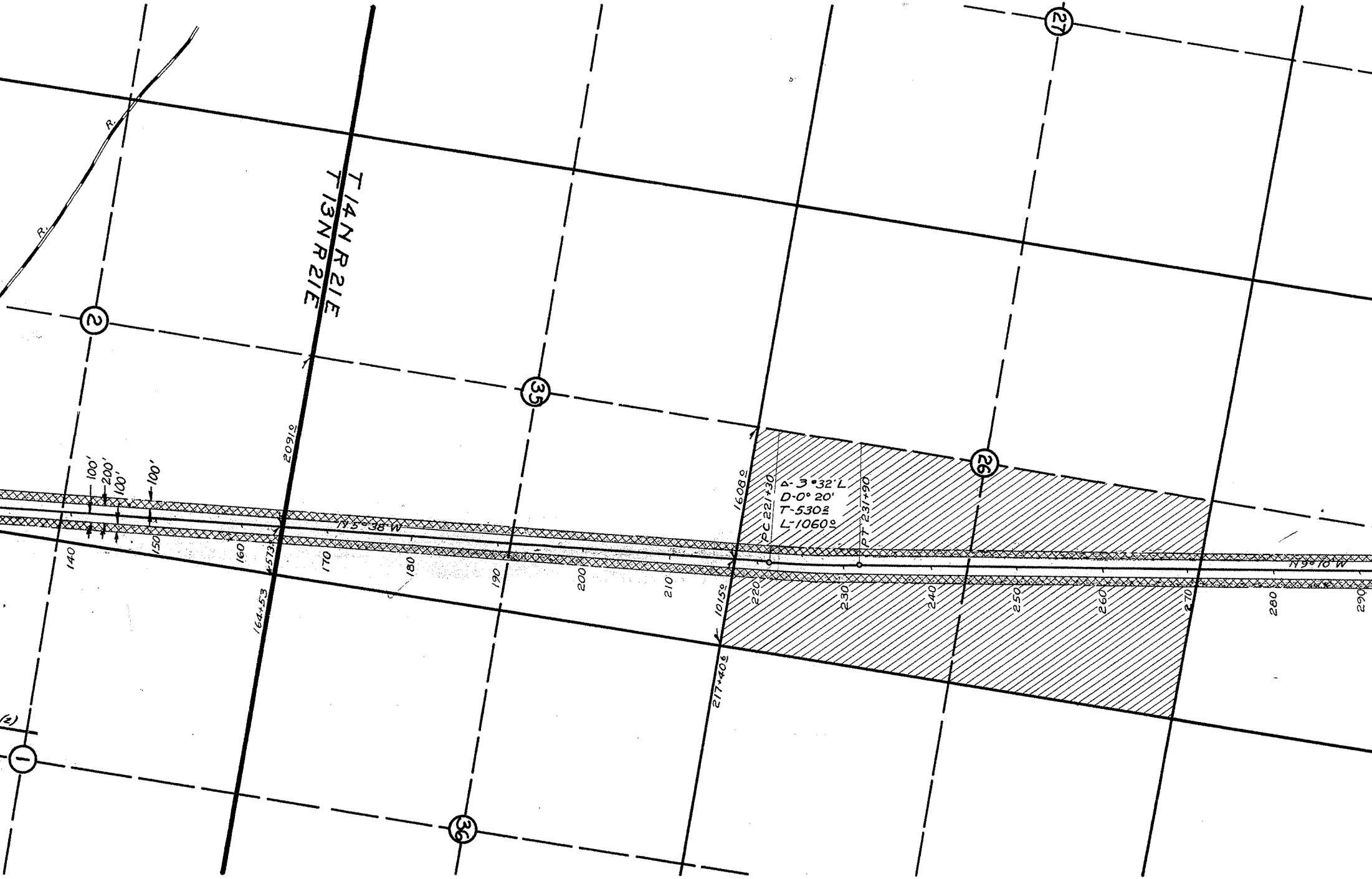
27
R.
R.
T14N R21E
T13N R21E
2
35
26
1
36
2091±
1608±
100'
200'
100'
100'
N 5° 38' W
Δ-3° 32' L
D-0° 20'
T-530±
L-1060±
PC 221+30
PT 231+90
N 9° 10' W
140
150
160
573
170
180
190
200
210
220
230
240
250
260
270
280
290
164+53
1015±
217+40±
(2)

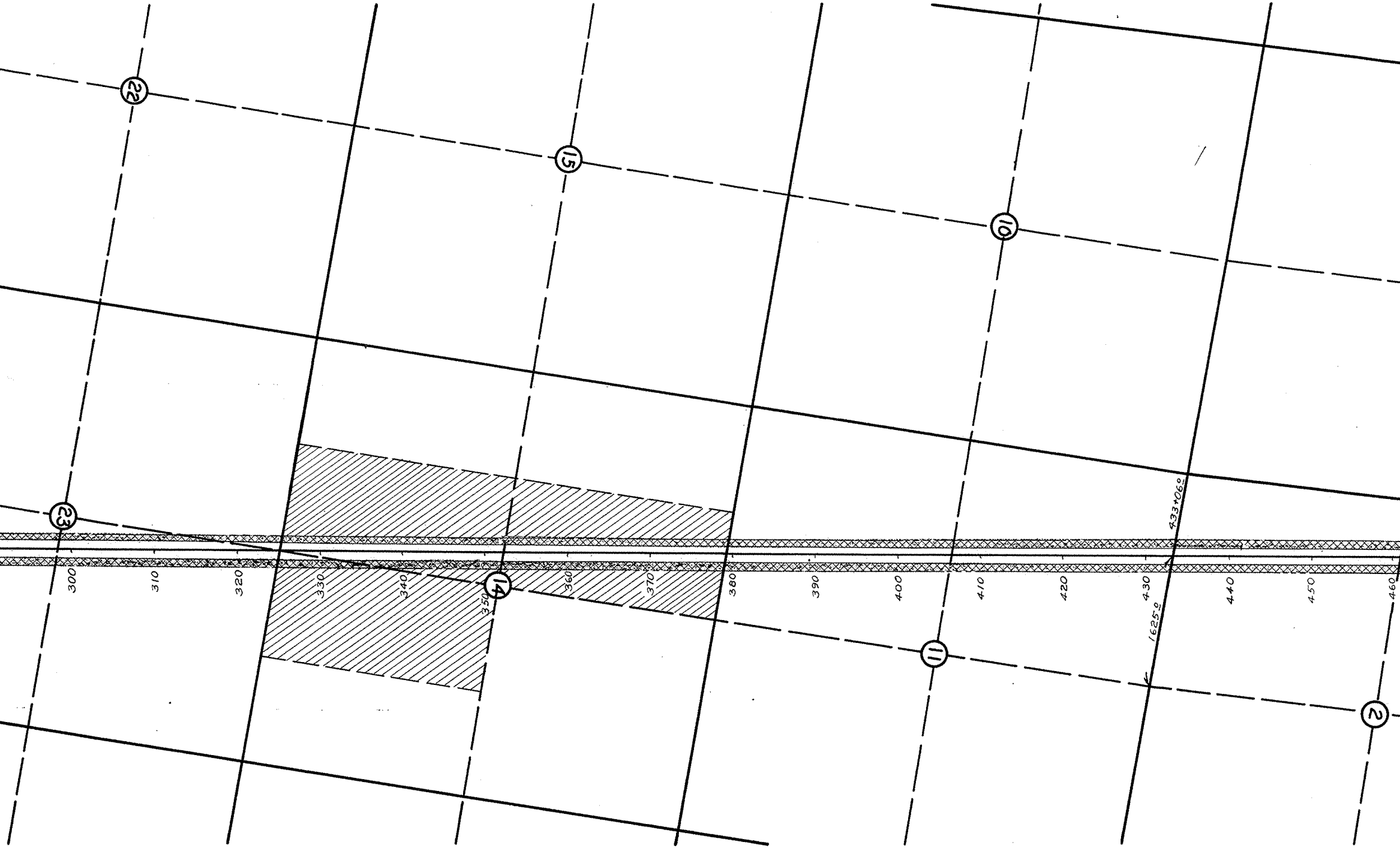
22
15
10
23
14
11
2
300
310
320
330
340
350
360
370
380
390
400
410
420
430
440
450
460
433+06º
1625º

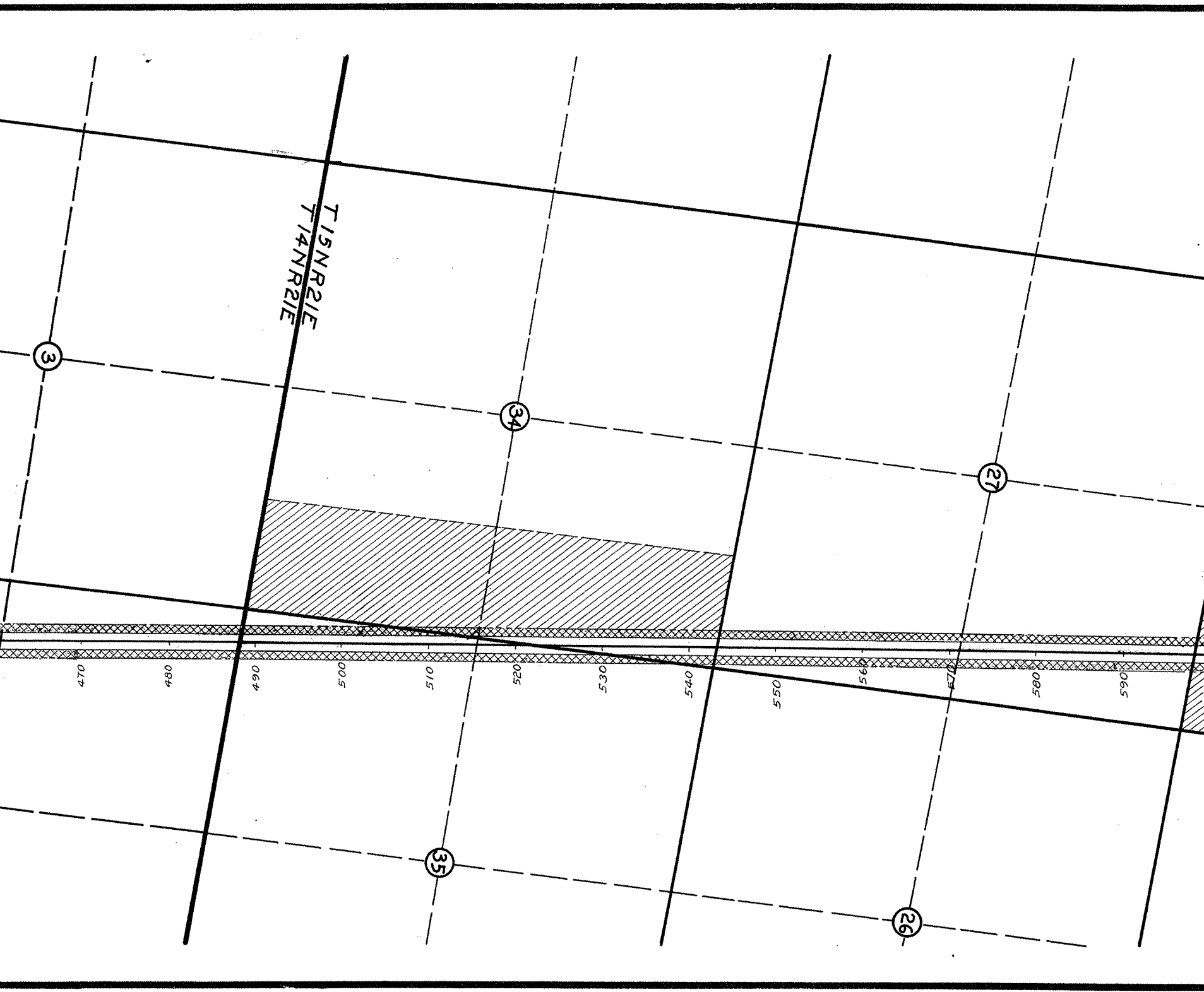
T15NR21E
T14NR21E
3
34
27
35
26
470
480
490
500
510
520
530
540
550
560
570
580
590

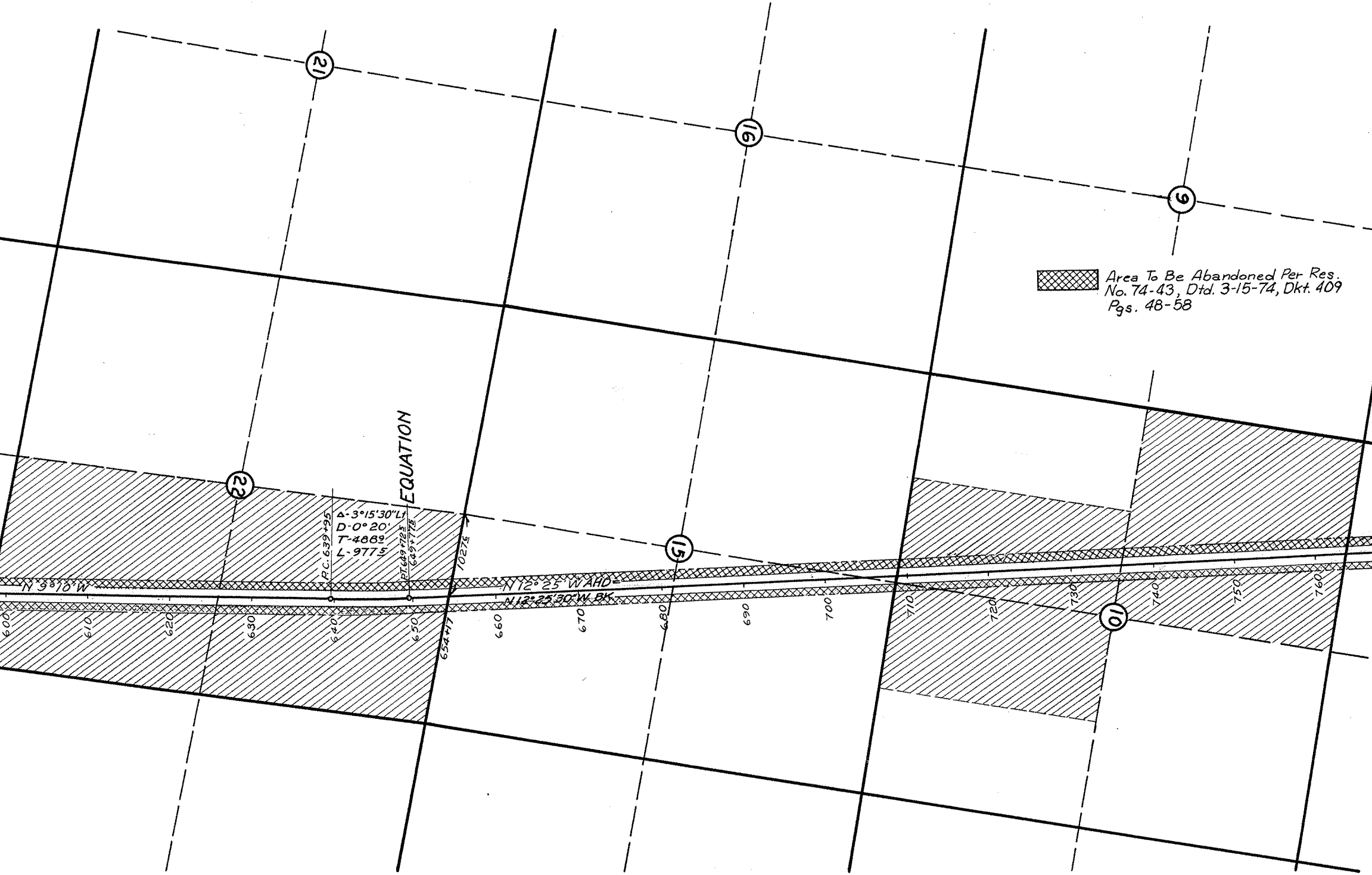
21
16
9
22
15
10
EQUATION
Δ-3°15'30"Lt
D-0°20'
T-4889
L-9775
P.C. 639+95
PT. 649+725
649+775
10276
654+17
N 9°10' W
N 12°25' W AHD=
N 12°25'30" W BK.
600
610
620
630
640
650
660
670
680
690
700
710
720
730
740
750
760
Area To Be Abandoned Per Res. No. 74-43, Dtd. 3-15-74, Dkt. 409 Pgs. 48-58

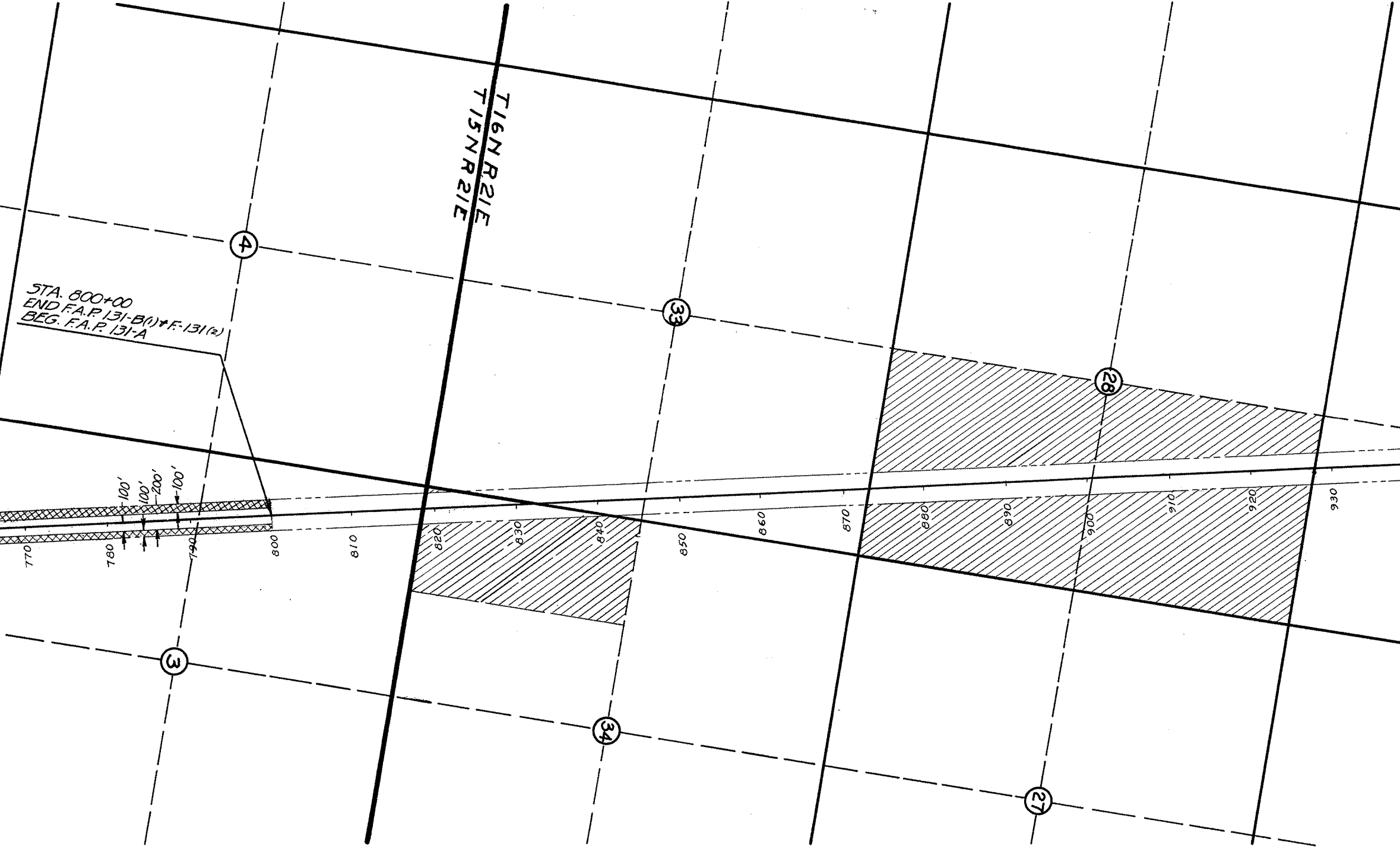
T16N R.21E
T15N R21E
STA. 800+00
END F.A.P. 131-B(1) + F-131(2)
BEG. F.A.P. 131-A
100'
100'
200'
100'
4
33
28
3
34
27
770
780
790
800
810
820
830
840
850
860
870
880
890
900
910
920
930

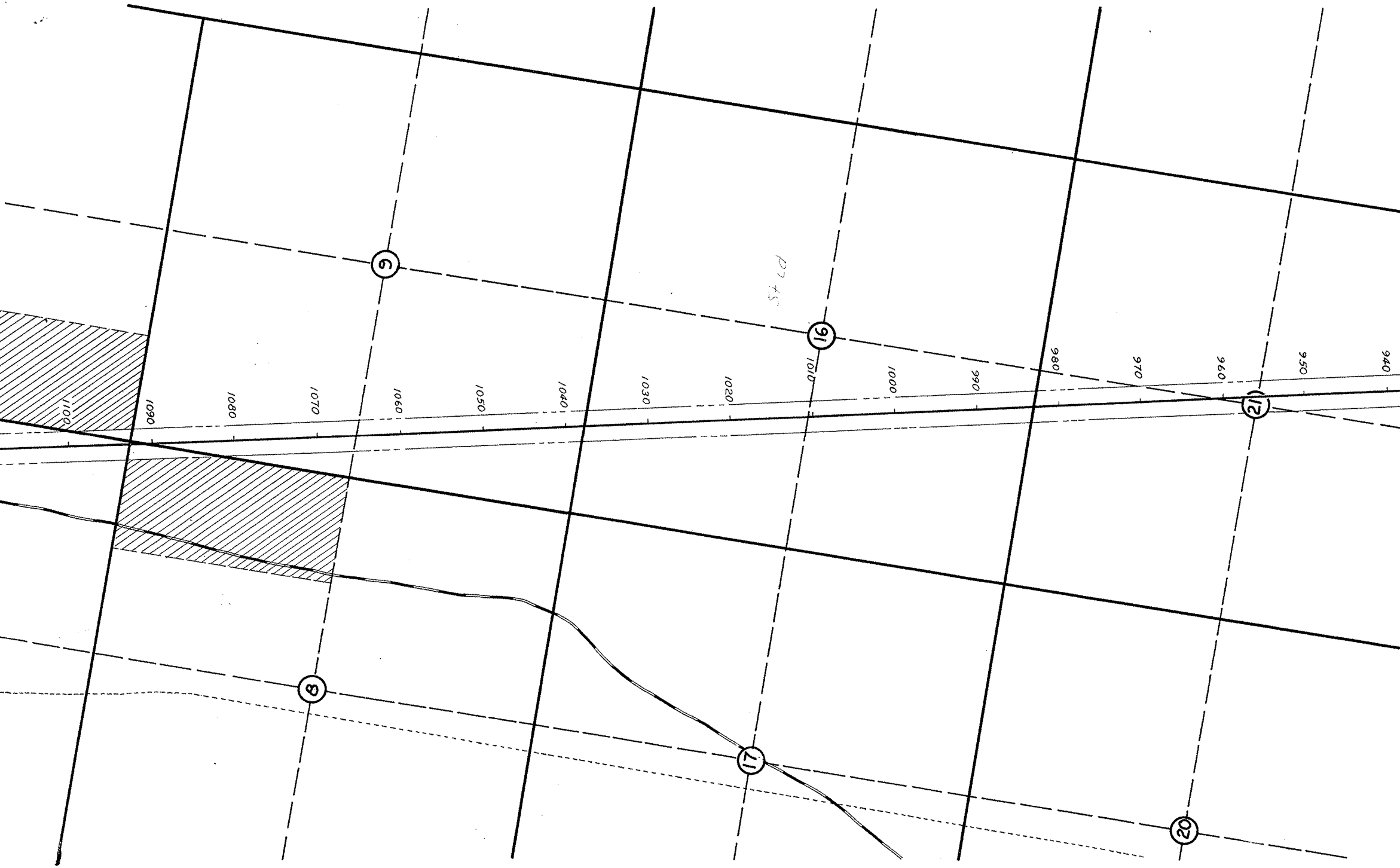

6
16
St Ld
8
17
20
21
940
950
960
970
980
990
1000
1010
1020
1030
1040
1050
1060
1070
1080
1090
1100

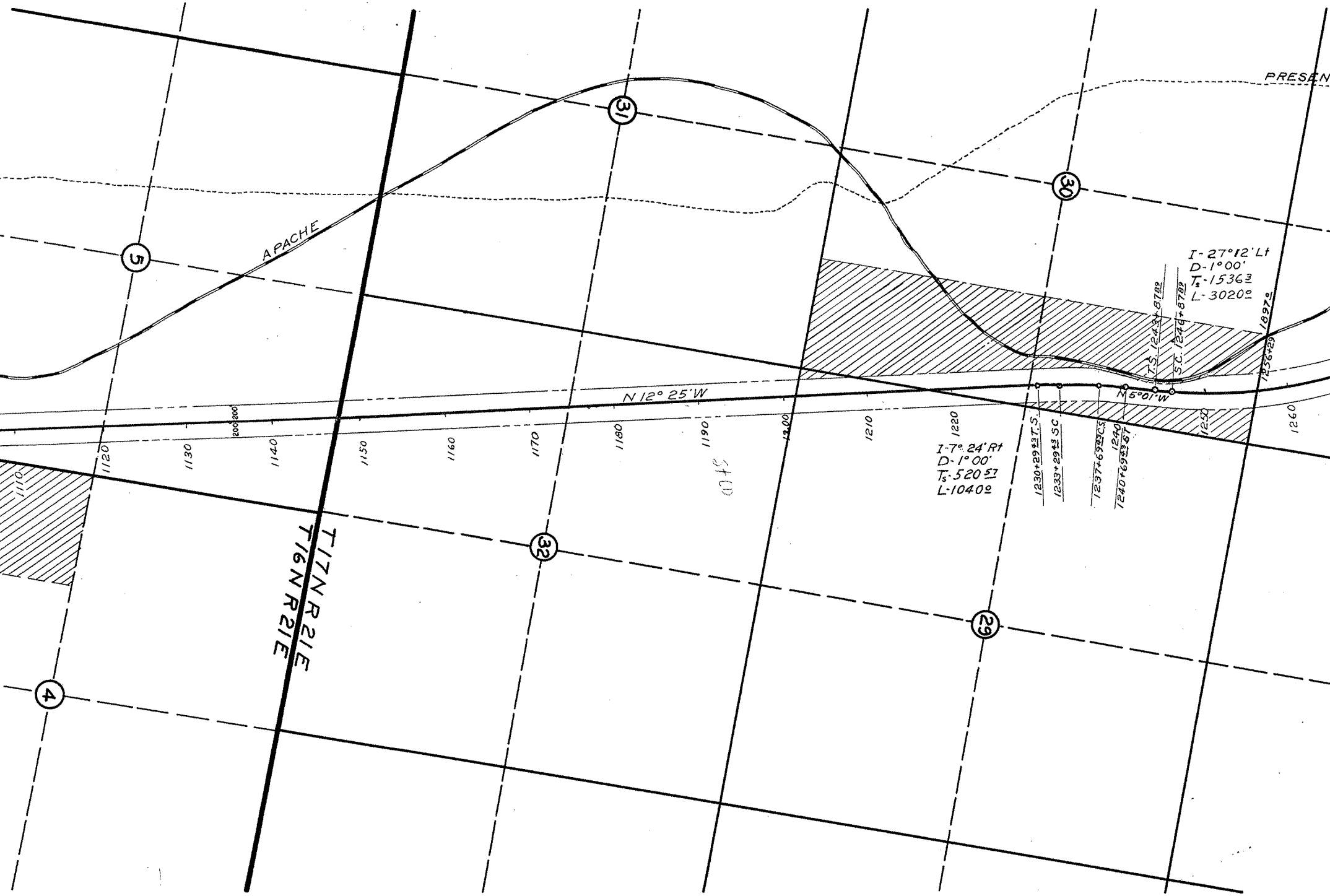
PRESEN
31
30
5
APACHE
I-27°12' Lt
D-1°00'
Ts-1536 3
L-3020 0
T.S. 1243+87 89
S.C. 1244+87 89
1897 0
1256+29
N 12° 25' W
N 5°01' W
200 200
1110
1120
1130
1140
1150
1160
1170
1180
1190
1200
1210
1220
1240
1250
1260
I-7° 24' Rt
D-1° 00'
Ts-520 57
L-1040 0
1230+29±3 T.S.
1233+29±3 S.C.
1237+69±3 C.S.
1240+69±3 S.T.
STD
32
29
4
T17N R21E
T16N R21E

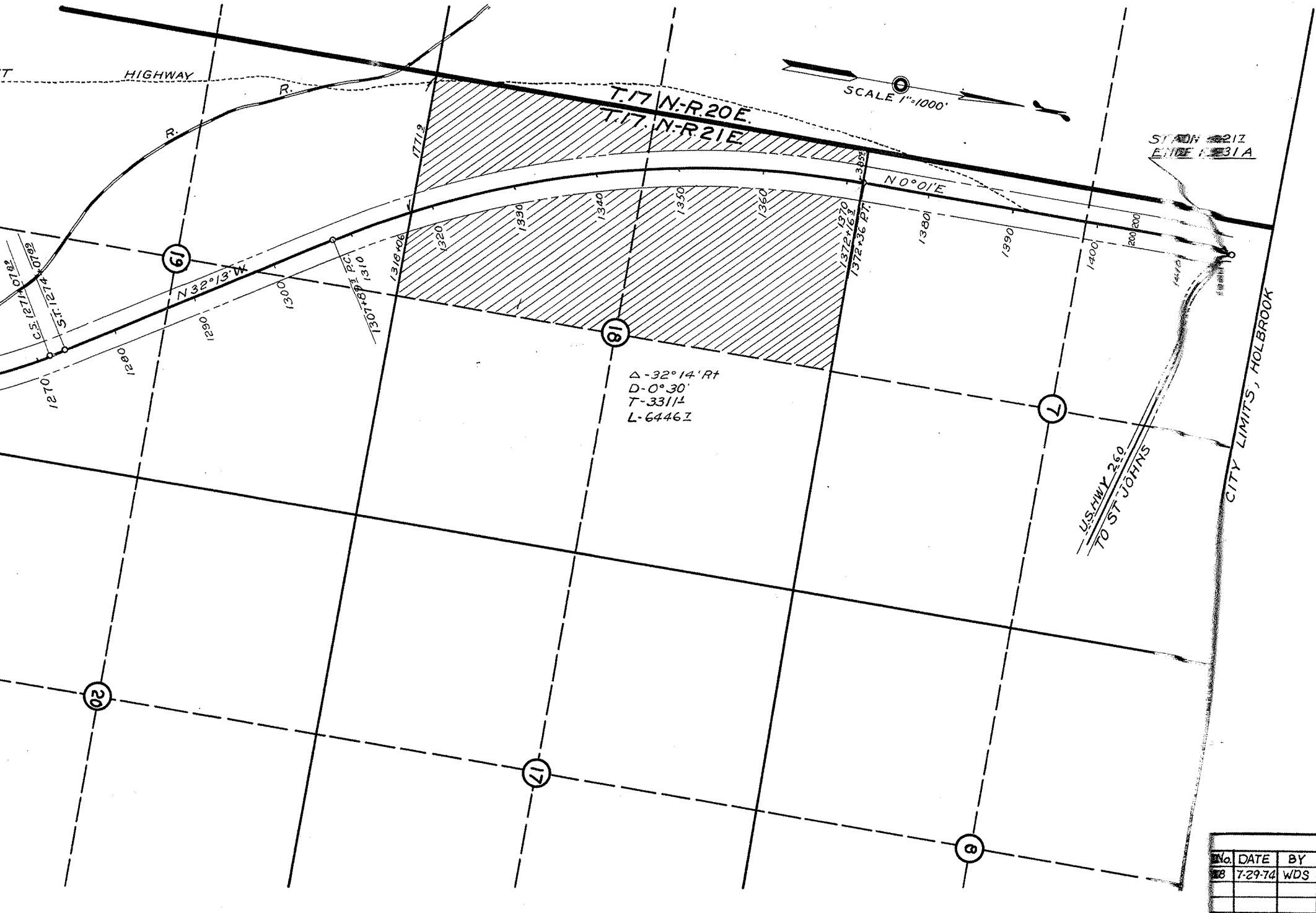
T
HIGHWAY
R.
R.
T.17 N.-R.20 E.
T.17 N.-R.21 E.
SCALE 1"=1000'
ST[illegible]ON [illegible]21±
END [illegible]31A
N 0°01' E
1771.9
385.5
N 32°13' W
19
18
20
17
7
8
C.S. 1271+07.89
S.T. 1274+07.89
1270
1280
1290
1300
1301+89.3 P.C.
1310
1318+06
1320
1330
1340
1350
1360
1370
1372+16.3
1372+36 P.T.
1380
1390
1400
1410
200
200
Δ-32°14' Rt
D-0°30'
T-3311±
L-6446±
U.S. HWY 260
TO ST. JOHNS
CITY LIMITS, HOLBROOK

No.	DATE	BY
8	7-29-74	WDS

RECEIVED
U. S. LAND OFFICE
Phoenix, Arizona

JUN 11, 1940

Hour..............................

079760

ARIZONA STATE HIGHWAY DEPARTMENT

SKETCH SHOWING PARCELS OF LAND IN NAVAJO COUNTY, ARIZONA, REQUESTED TO BE WITHDRAWN FROM ENTRY TO BE USED AS A 400 FOOT RIGHT OF WAY ON THE SHOWLOW-HOLBROOK HIGHWAY F.A.P. No 131

DATE *June 5* 1940

W C Hutchins
ARIZONA STATE HIGHWAY ENGINEER

CERTIFICATE OF REGISTER
U S GENERAL LAND OFFICE

I HEREBY CERTIFY THAT ACCORDING TO THE RECORDS OF THIS OFFICE THE FOLLOWING PARCELS OF LAND AS SHOWN HEREON ARE UNAPPROPRIATED AND UNRESERVED PUBLIC LAND: W½ SEC 18; E½ E½ SEC 30 T.17 N.R.21 E.:- W½ SW¼ SEC.4; E½ NE¼ SEC.8; E½ SEC.28; W½ SW¼ SEC.34 T.16 N.R.21 E.:- NW¼, E½ SW¼, W½ SE¼, SEC 10; E½ SEC 22; E½ E½ SEC.34; T.15 N.R21 E.:- E½ W½, W½ SE¼ SEC.14; E½ SEC.26 T.14 N.R.21 E.:- W½ NW¼ NW¼ SEC.12; NE¼ SE¼ SEC.14; T13 N R21 E., NAVAJO COUNTY, ARIZONA.

DATE *June 11* 1940

P J Keohane
REGISTER

U S DEPARTMENT OF THE INTERIOR

PURSUANT TO THE PROVISIONS OF SECTION 17 OF THE ACT OF CONGRESS APPROVED NOVEMBER, 9, 1921, 42 STATUTE 212 THIS MAP IS APPROVED SUBJECT TO ALL VALID EXISTING RIGHTS, BUT RESERVING RIGHTS OF WAY FOR CANALS OR DITCHES CONSTRUCTED BY AUTHORITY OF THE UNITED STATES

DATE 1940

ASSISTANT SECRETARY

RECEIVED
U. S. LAND OFFICE
Phoenix, Arizona

JUN 11 1940

Hour..............................

079760

REVISIONS
DESCRIPTION
Added Abandonment & Note - Res. No 74-43

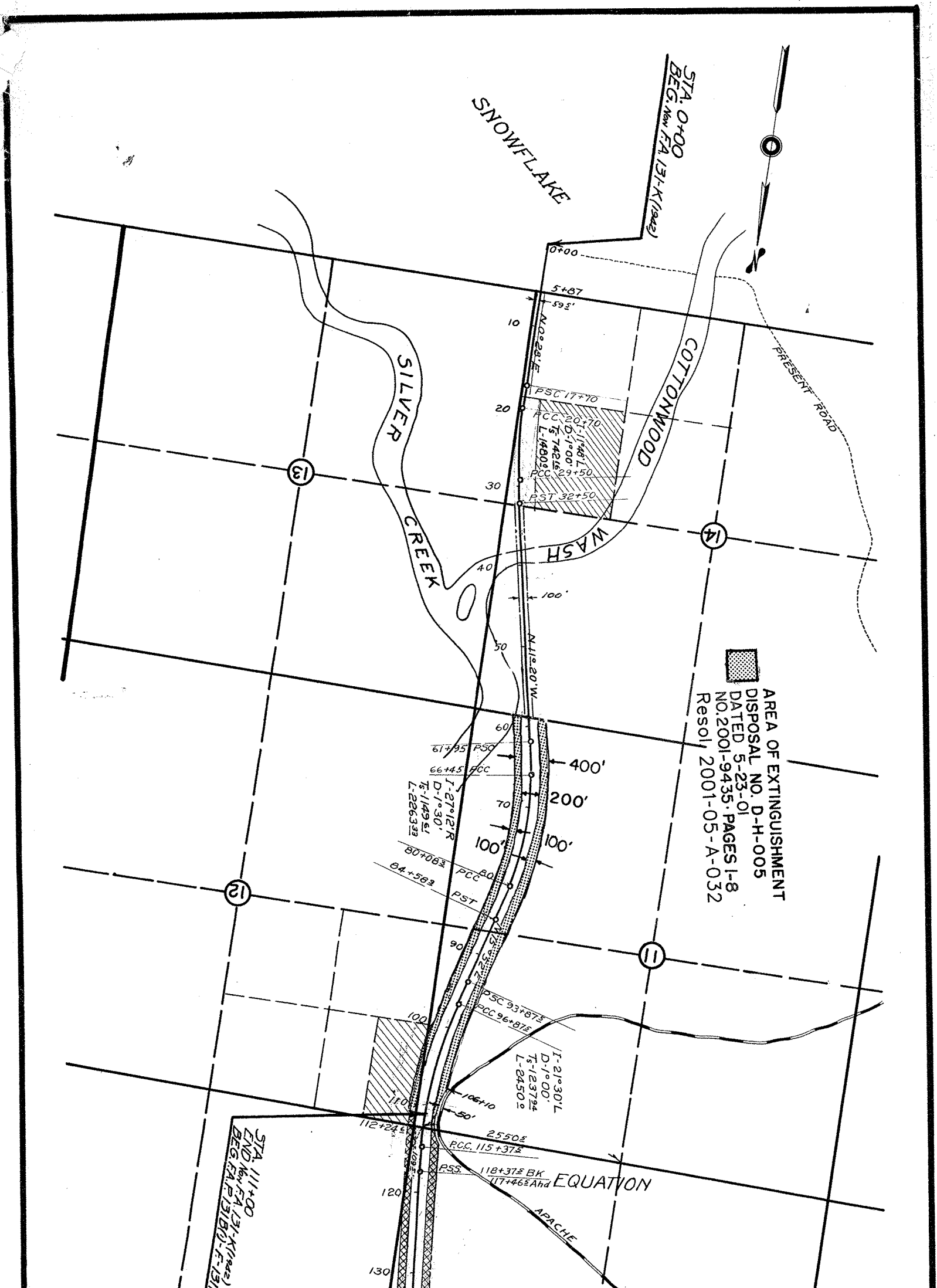

STA. 0+00
BEG. Non F.A. 131-K(1942)
SNOWFLAKE
0+00
5+87
59.5'
10
N.0°28'E
PSC 17+70
20
PCC 20+70
I-11°48'L
D-1°00'
Ts 742.16
L-1180.0
PCC 29+50
30
PST 32+50
SILVER
CREEK
COTTONWOOD
WASH
PRESENT ROAD
13
14
40
100'
50
N.11°20'W.
60
61+95 PSC
66+45 PCC
I-27°12'R
D-1°30'
Ts-1149.61
L-2263.33
400'
200'
70
100'
100'
80+08.3 PCC
80
84+58.3 PST
12
11
90
PSC 93+87.5
PCC 96+87.5
I-21°30'L
D-1°00'
Ts-1237.94
L-2450.0
100
106+10
50'
110
112+24.6
2550.5
PCC. 115+37.5
PSS.
118+37.5 BK
117+46.5 Ahd
EQUATION
120
APACHE
130
STA. 111+00
END Non F.A. 131-K(1942)
BEG. F.A.P. 131B(0)-F-131

▨ AREA OF EXTINGUISHMENT
DISPOSAL NO. D-H-005
DATED 5-23-01
NO. 2001-9435· PAGES 1-8
Resol. 2001-05-A-032

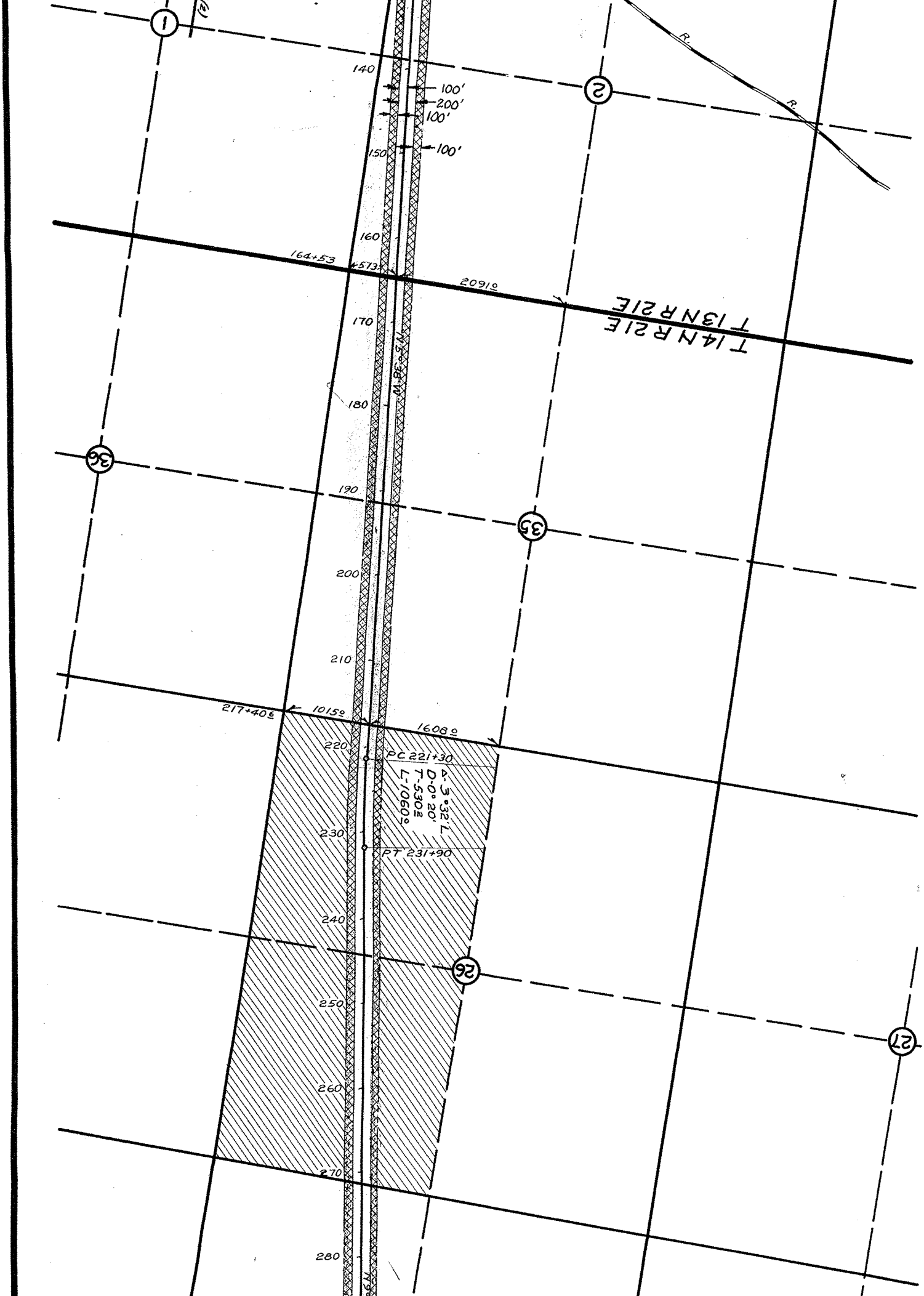
1
2
R.
R.
140
100'
200'
100'
150
100'
160
164+53
573±
2091±
T13N R21E
T14N R21E
170
N 5°38' W
180
36
190
35
200
210
217+40±
1015±
1608±
220
PC 221+30
Δ-3°32' L
D-0°20'
T-530±
L-1060±
230
PT 231+90
240
26
250
27
260
270
280

Click here for SR 77 Index

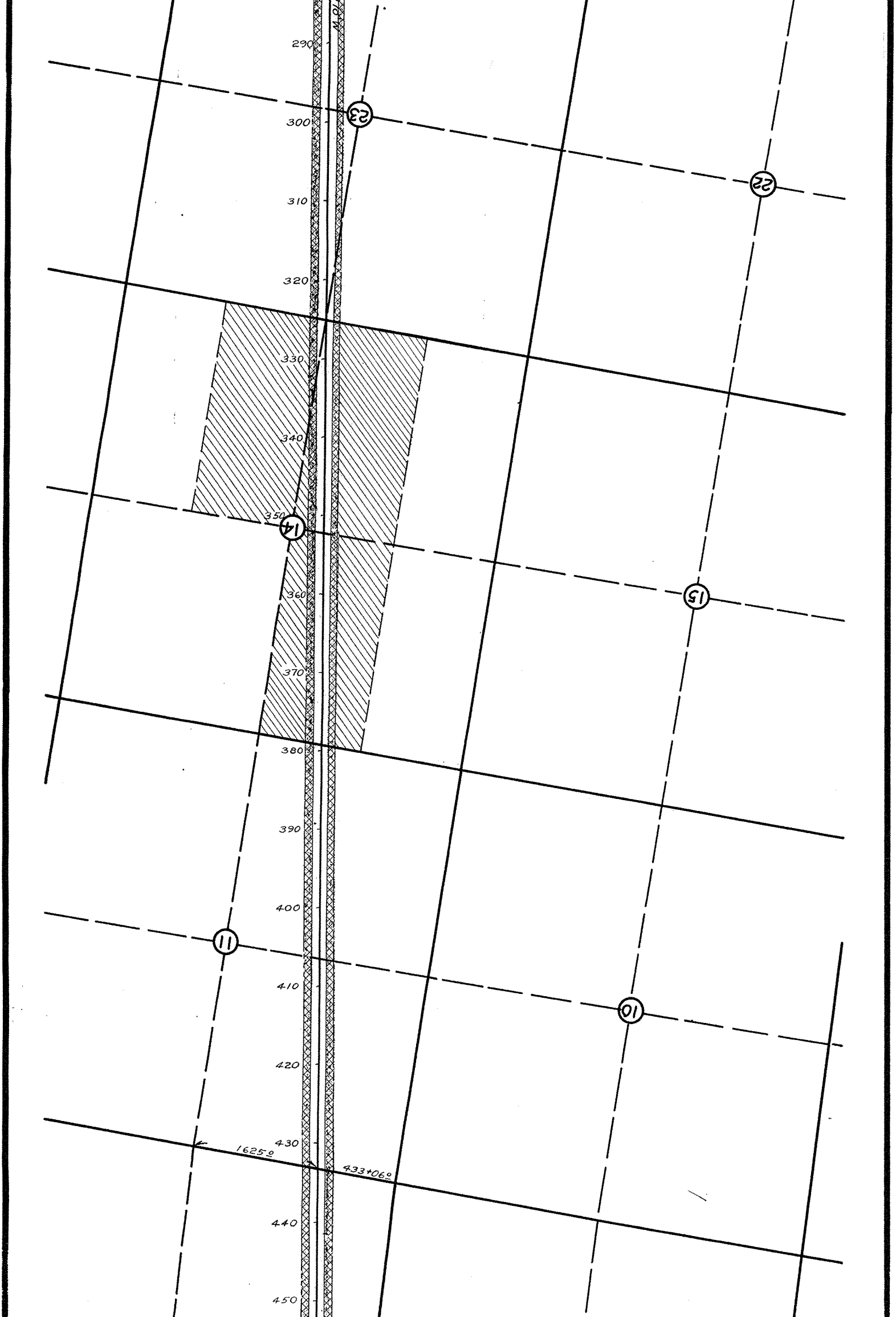
290
300
23
310
22
320
330
340
350
14
360
15
370
380
390
400
11
410
10
420
430
1625±
433+06±
440
450

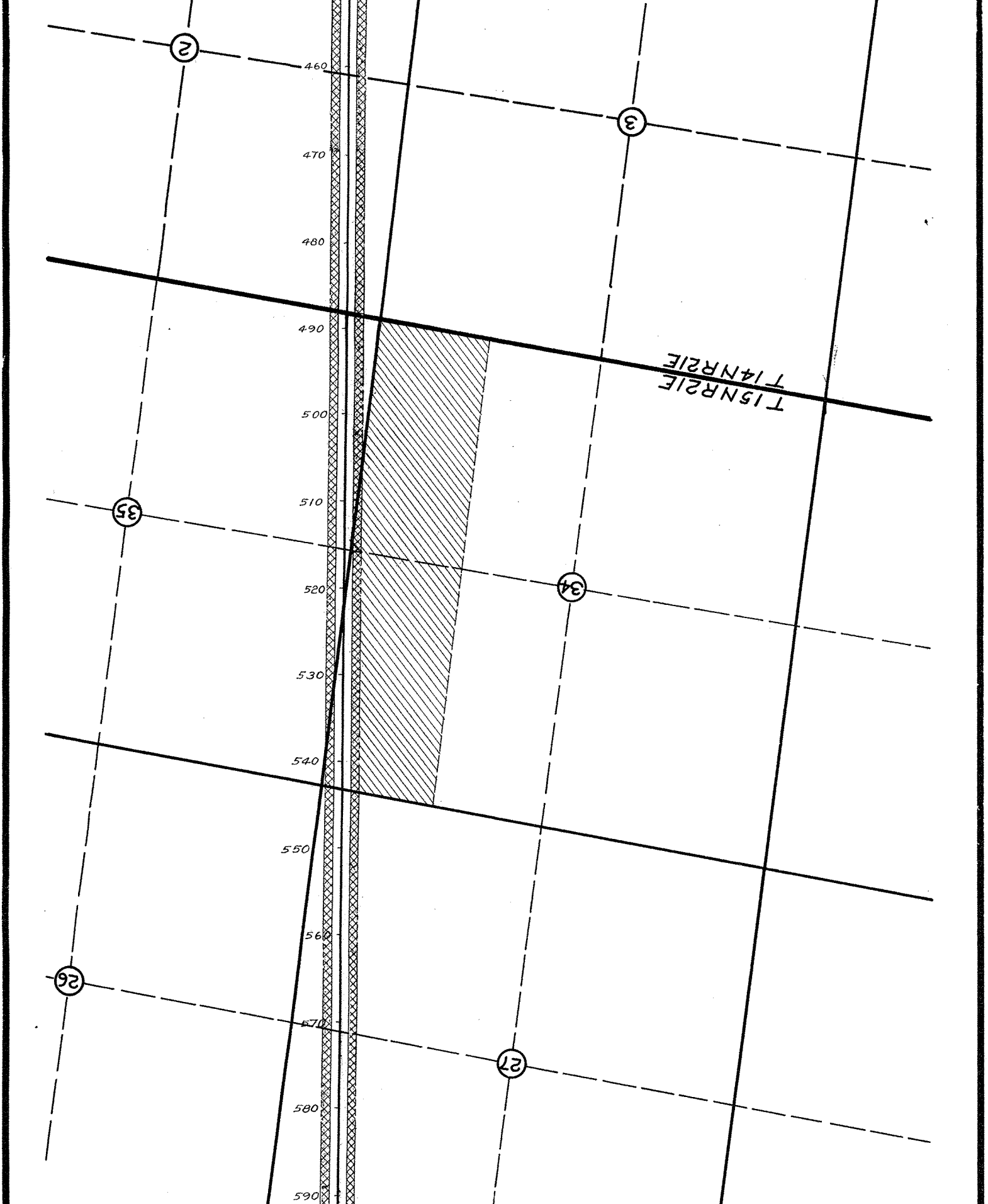

460
470
480
490
500
510
520
530
540
550
560
570
580
590
2
3
35
34
26
27
T15NR21E
T14NR21E

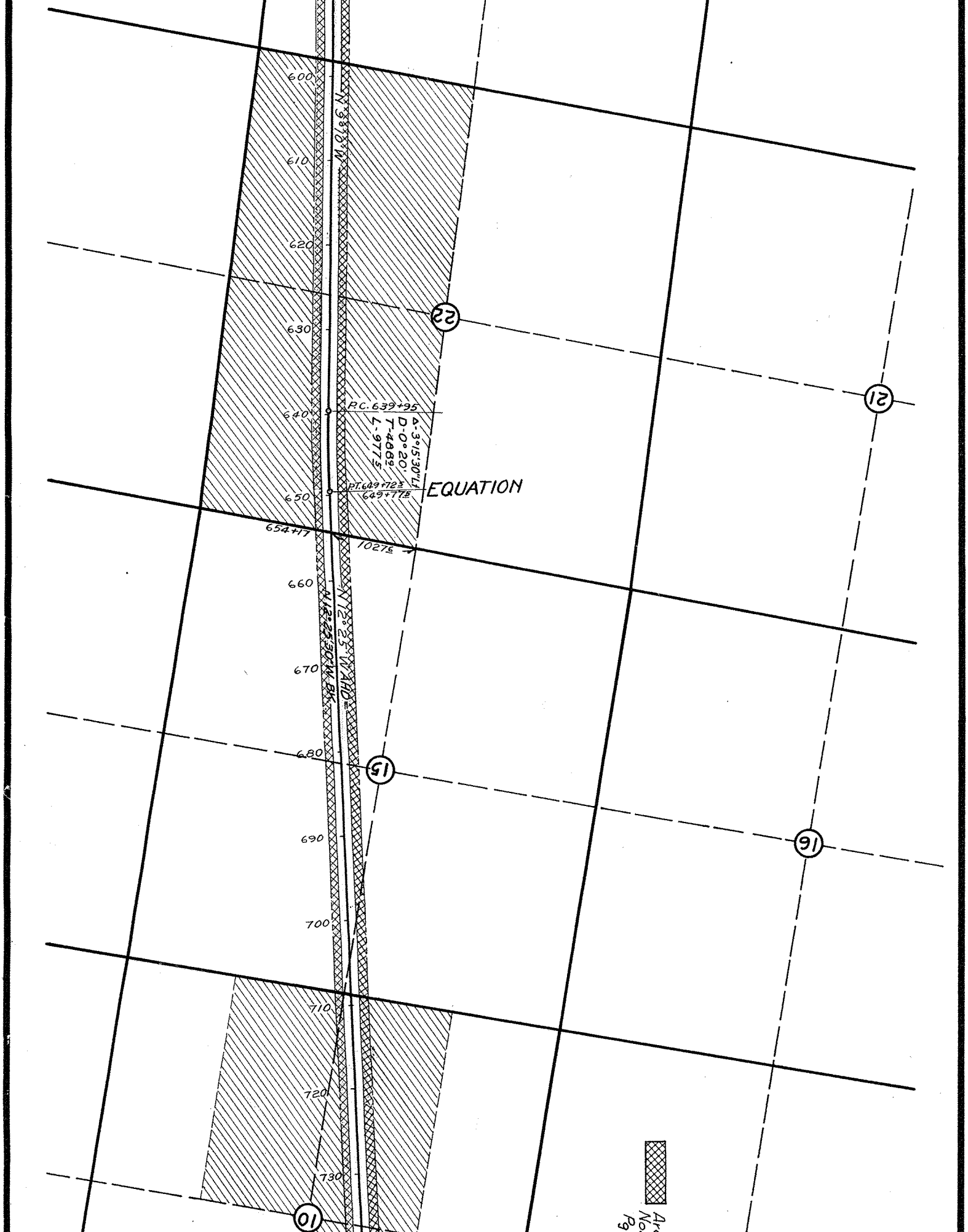
600
610
620
630
640
650
660
670
680
690
700
710
720
730
N 9°10' W
P.C. 639+95
Δ-3°15'30" Lt
D-0°20'
T-488±
L-977±
PT. 649+72±
649+77±
EQUATION
654+17
1027±
N 12°25' W AHD=
N 12°25'30" W BK
22
21
15
16
10
Ar
No
Pg

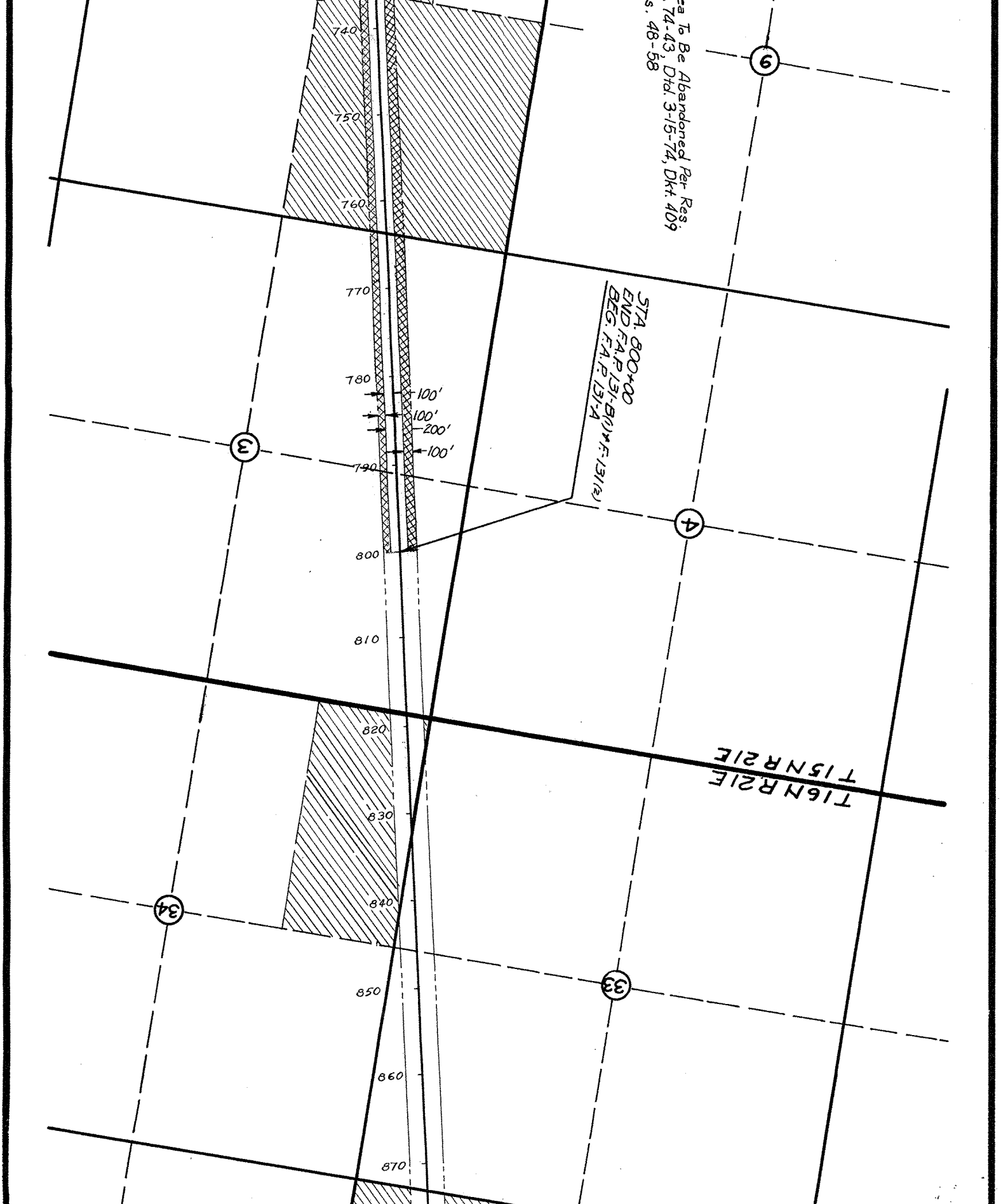
ea To Be Abandoned Per Res.
74-43, Dtd. 3-15-74, Dkt. 409
s. 48-58
9
740
750
760
770
780
100'
100'
200'
100'
790
3
4
STA. 800+00
END F.A.P.131-B(1) & F-131(2)
BEG. F.A.P. 131-A
800
810
T16N R21E
T15N R21E
820
830
840
34
33
850
860
870

Click here for SR 77 Index

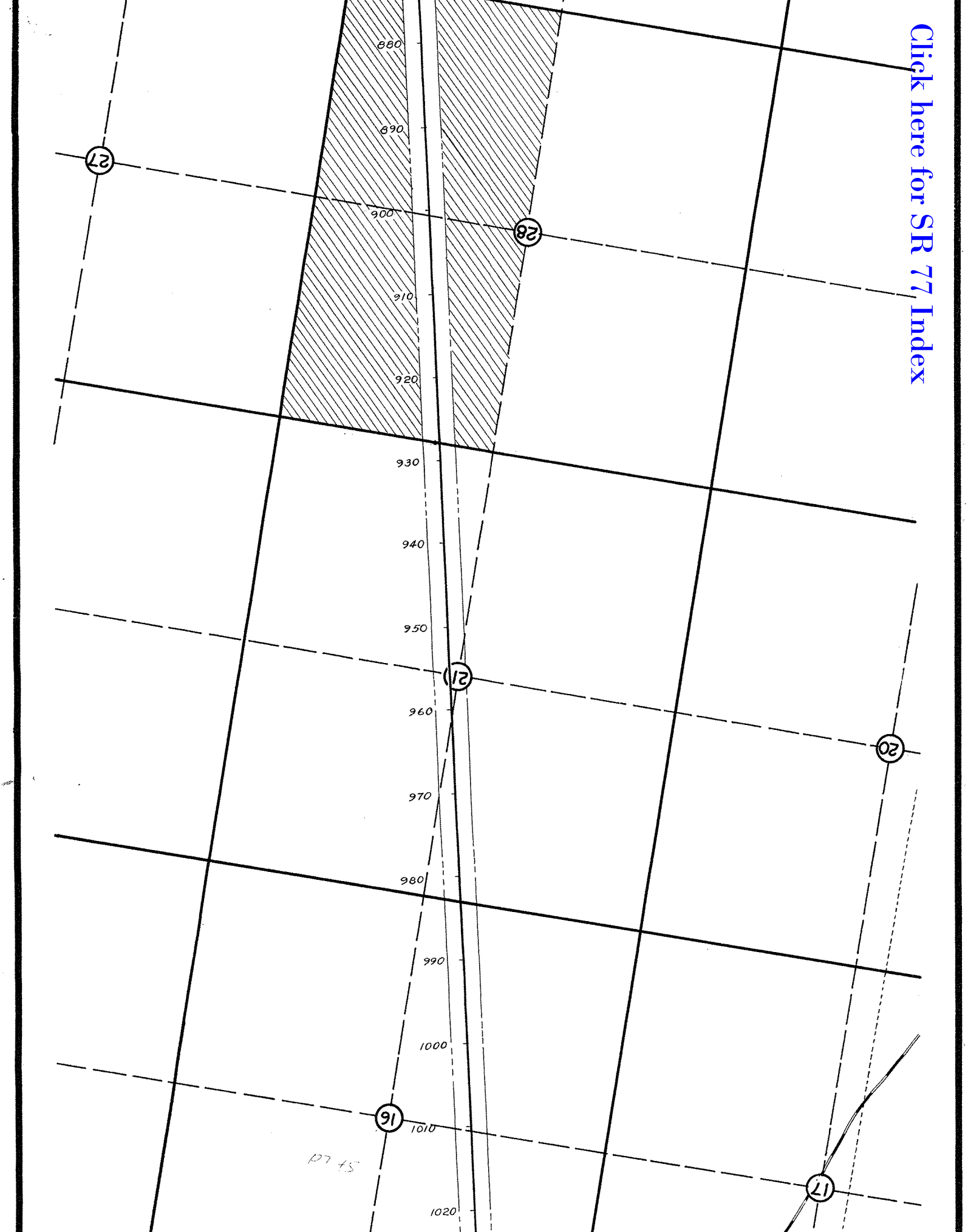
880
890
900
910
920
930
940
950
960
970
980
990
1000
1010
1020
27
28
21
20
16
17
p7 +5

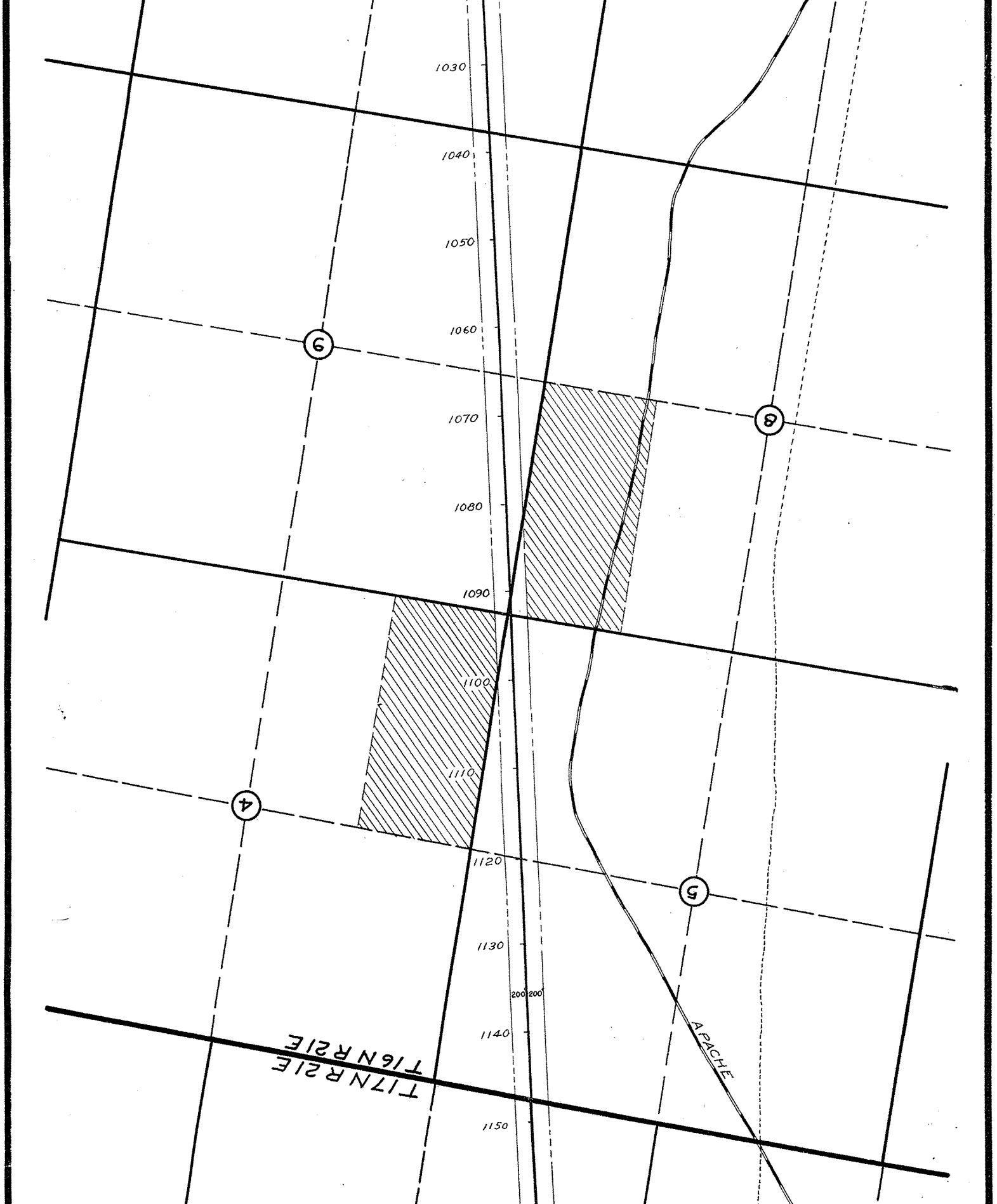
1030
1040
1050
1060
1070
1080
1090
1100
1110
1120
1130
1140
1150
200
200
9
8
4
5
T17N R21E
T16N R21E
APACHE

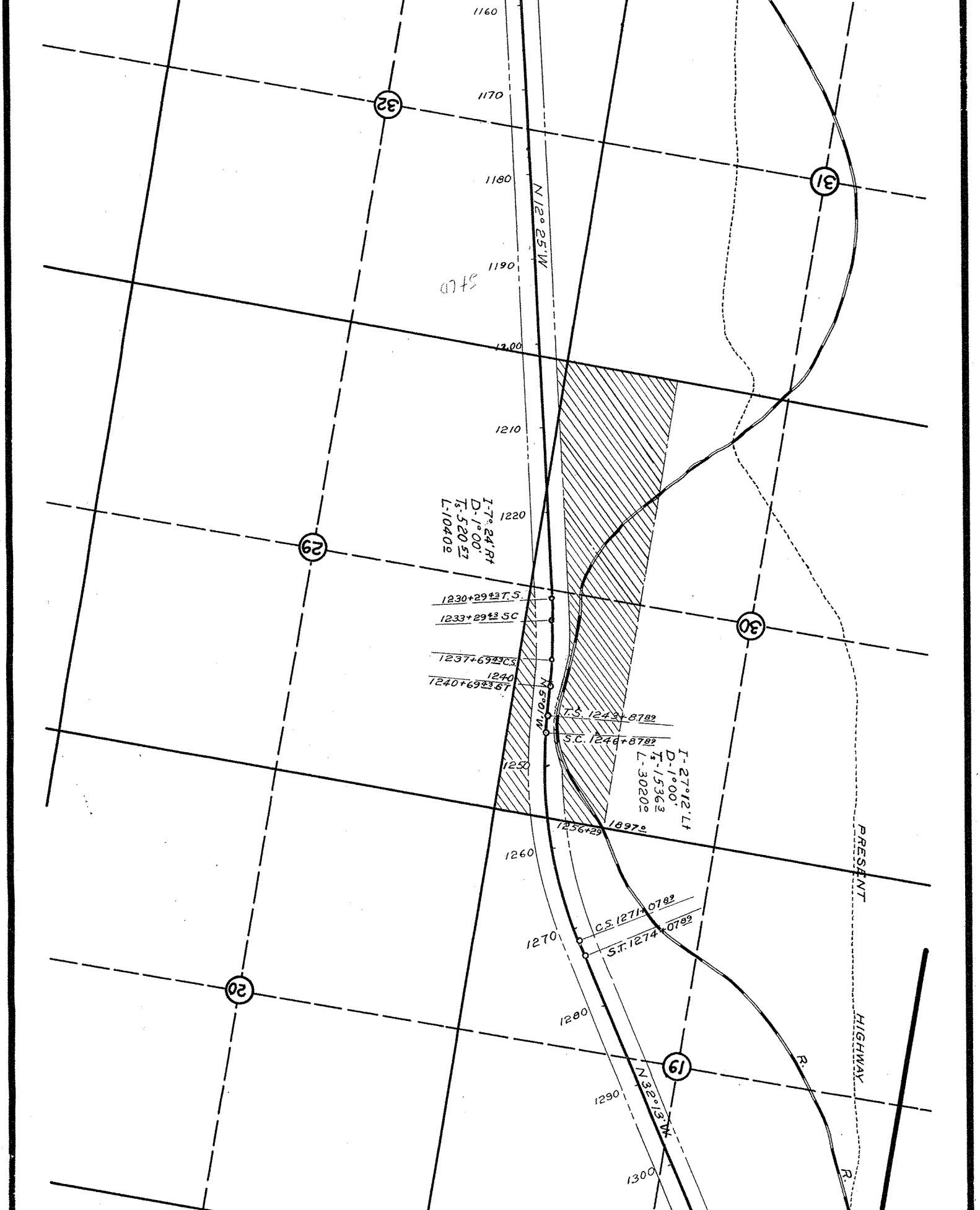
1160
1170
1180
1190
1200
1210
1220
1240
1250
1260
1270
1280
1290
1300
32
31
29
30
20
19
N 12° 25' W
I-7° 24' Rt
D-1° 00'
Ts-520.57
L-1040.0
1230+29.43 T.S.
1233+29.43 SC
1237+69.43 C.S.
1240+69.43 ST
N 5° 10' W
T.S. 1243+87.89
S.C. 1246+87.89
I-27° 12' Lt
D-1° 00'
Ts-1536.3
L-3020.0
1256+29
1897.0
C.S. 1271+07.89
S.T. 1274+07.89
N 32° 13' W
PRESENT HIGHWAY
R.
R.

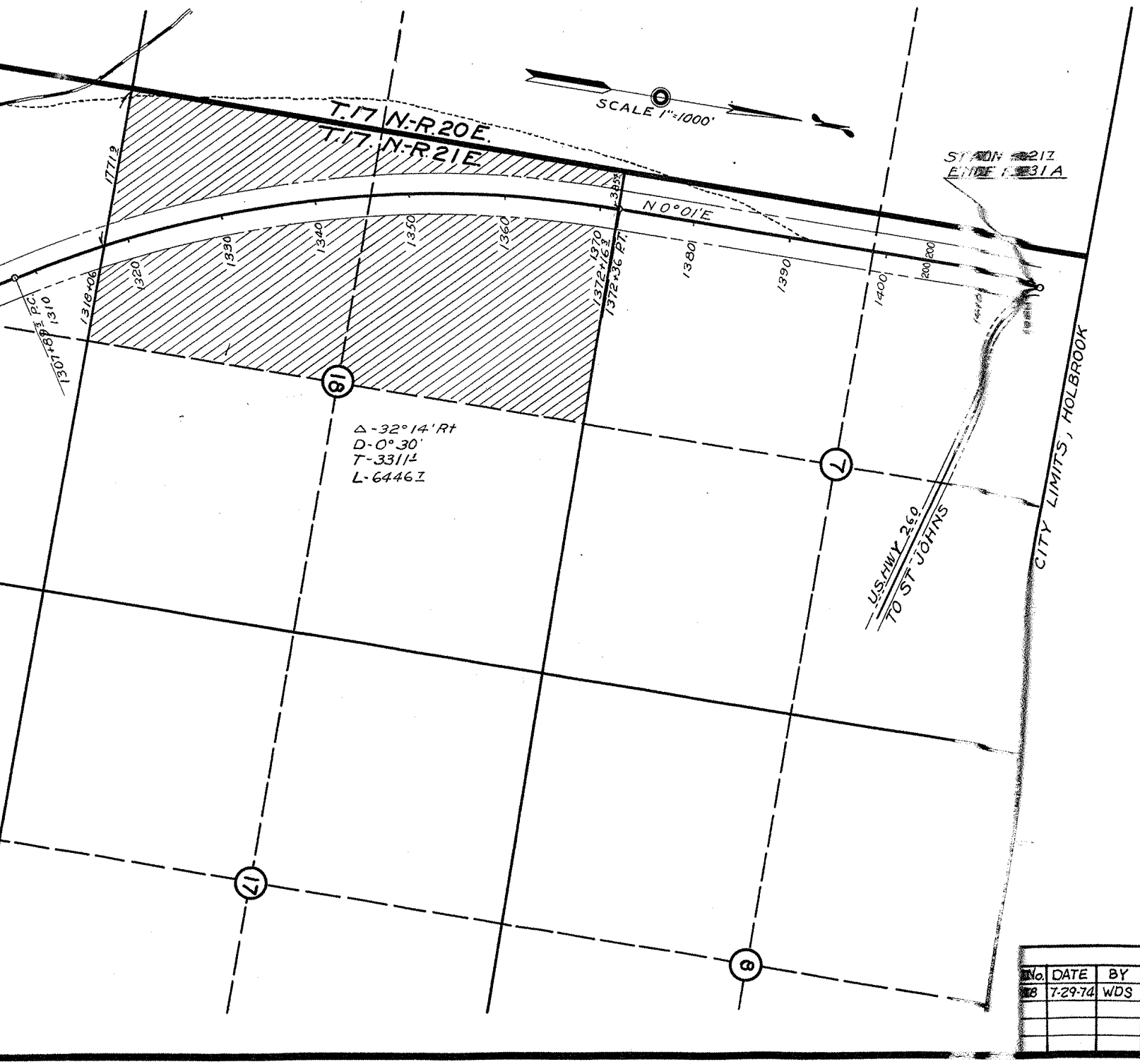
T.17 N-R.20E.
T.17 N-R.21E.
SCALE 1"=1000'
1307+89¾ P.C.
1310
1318+06
1320
1330
1340
1350
1360
1370
1372+16¾
1372+36 P.T.
1380
1390
1400
17719
385¾
N 0°01'E
200
200
18
17
7
8
Δ-32°14'Rt
D-0°30'
T-3311±
L-6446±
US HWY 260
TO ST JOHNS
CITY LIMITS, HOLBROOK
STATION 1217
ENGR 831 A

Click here for SR 77

ARIZONA STA

SKETCH SHOWING PARCELS
TO BE WITHDRAWN FROM ENT
THE SHOWLOW-HOLBROOK HIGHW

DATE *June 5* 1940

CERTIF
U S GE

I HEREBY CERTIFY THAT AC
FOLLOWING PARCELS OF LAND
UNRESERVED PUBLIC LAND: W½
E½NE¼ SEC.8; E½ SEC.28; W½SW¼
E½E½SEC.34; T.15 N.R21E.:- E½W½W
NE¼SE¼ SEC.14; T.13 N.R21E., NAVAJO

DATE *June 14* 1940

U S DEPAR

PURSUANT TO THE PROVIS
APPROVED NOVEMBER, 9, 1921, 42
TO ALL VALID EXISTING RIGHTS,
DITCHES CONSTRUCTED BY AU

DATE 1940

079760

JUN

REVISIONS			
No.	DATE	BY	DESCRIPTION
18	7-29-74	WDS	*Added Abandonment & Note - Res. No 74-43*

Index

RECEIVED
U. S. LAND OFFICE
Phoenix, Arizona
JUN 11 1940
Hour..............

079750

ATE HIGHWAY DEPARTMENT

OF LAND IN NAVAJO COUNTY, ARIZONA, REQUESTED
RY TO BE USED AS A 400 FOOT RIGHT OF WAY ON
AY F.A.P. No 131

W C Hutchins
ARIZONA STATE HIGHWAY ENGINEER

ICATE OF REGISTER
NERAL LAND OFFICE

CORDING TO THE RECORDS OF THIS OFFICE THE
AS SHOWN HEREON ARE UNAPPROPRIATED AND
SEC 18; E½E½SEC 30 T.17N.R.21E.:-W½SW¼SEC.4;
SEC.34 T.16N.R.21E.:-NW¼,E½SW¼,W½SE¼,SEC 10; E½SEC 22;
½SE¼SEC.14; E½SEC.26 T.14N.R.21E.:-W½NW¼NW¼SEC.12;
COUNTY, ARIZONA.

P J Keohane
REGISTER

TMENT OF THE INTERIOR

IONS OF SECTION 17 OF THE ACT OF CONGRESS
STATUTE 212 THIS MAP IS APPROVED SUBJECT
BUT RESERVING RIGHTS OF WAY FOR CANALS OR
THORITY OF THE UNITED STATES

ASSISTANT SECRETARY

CHANGE ORDER REVISIONS			
C.O. NO.	DATE	BY	DESCRIPTION OF REVISIONS
N/A	3/25/15	TSS	Added Resolution No.