Drawing Number Formerly D-10-T-314

FED. ROAD DIVISION	STATE	PROJECT NUMBER	SHEET NUMBER	TOTAL SHEETS	FINALIZED PLANS
7	ARIZ.	S-358-706	1	17	

DRAWING NUMBER			D-10-T-321
C.O.	Date	By	Description
6160	4-20-83	N.M.	Proj closed out



STATE OF ARIZONA
STATE HIGHWAY DEPARTMENT

RIGHT OF WAY PLAN OF THE
BENSON - MAMMOTH
STATE HIGHWAY
PROJECT NO. S-358-706
PIMA
COUNTY

PRINTED
APR 7 1972
R/W PLANS DIV.
PI[illegible]NA

RW/PLANS FILE SET

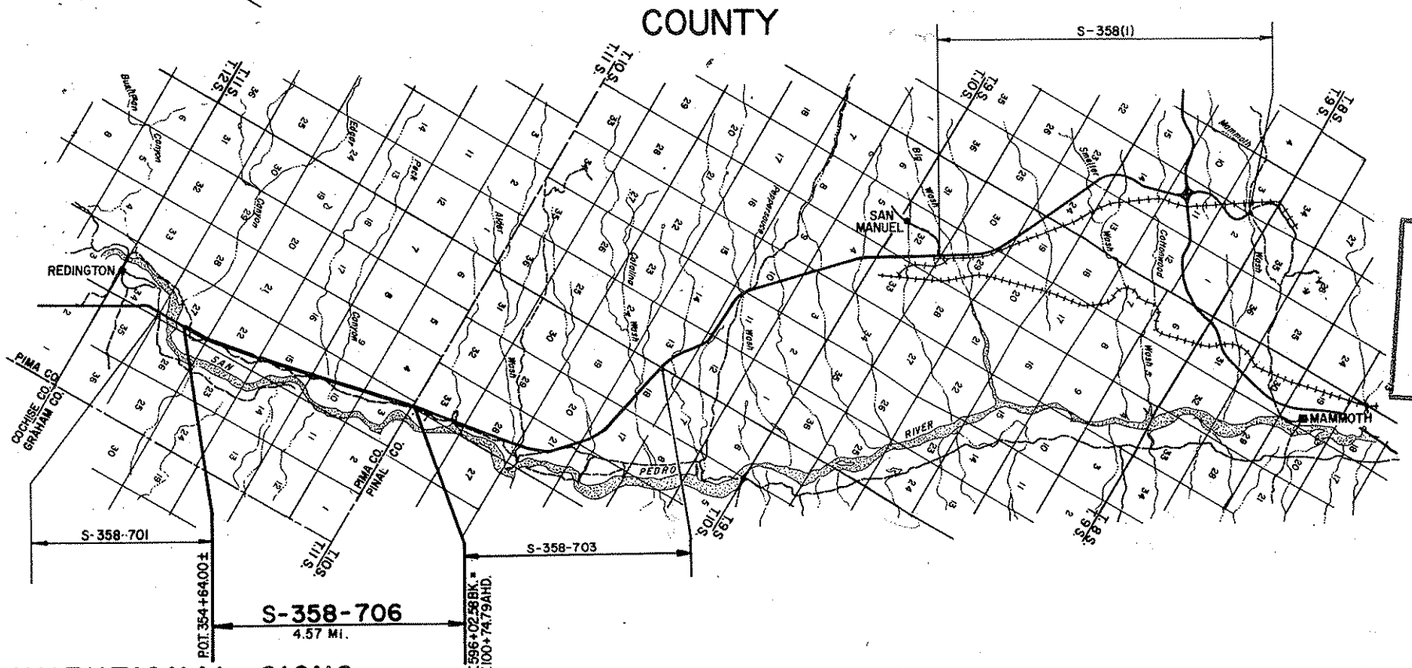

RW/PLANS FILE SET

Click here for SR 76 Index

CONVENTIONAL SIGNS

HIGHW. CENTER LINE (New) (Existing)
HIGHWAY R/W LINE (New) (Existing)
CONTROLLED ACCESS (Derived) (Open) (Existing)
R.R. R/W COMMON TO HIGHWAY R/W (Existing)
R.R. R/W LINE
TOWNSHIP AND RANGE LINE
SECTION LINE
1/4 LINE OR MID-SECTION LINE
1/16 LINE
PROPERTY LINE (not part of a Subdivision)
SUBDIVISION OR LOT LINE
ORIGINAL LOT LINE
STATE AND NATIONAL BOUNDARIES
COUNTY LINE
CITY LIMITS
LAND GRANTS BOUNDARIES

FOREST, NATIONAL MONUMENTS,
MILITARY BASES AND INDIAN RESERVATION
SURVEY MEANDER LINE
NEW R/W CONTROL POINT
EXISTING R/W MARKER
PARCEL NUMBER 7-001
RAILROAD TRACK
POWER LINE
POWER TRANSMISSION LINE
TELEPHONE LINE
COMBINATION TELEPHONE AND POWER LINE
UNDERGROUND TELEPHONE CABLE
WATER LINE
GAS LINE
SEWER LINE (Show size of line in alternate spaces)
STORM DRAIN
CHAIN LINK FENCE

BARBED WIRE FENCE (call out type)
STREET LIGHT on extended arm
WATER METER
WATER VALVE
DOWN GUY
FIRE HYDRANT
GAS METER
GAS VALVE
MANHOLE (existing)
ROAD (existing)
PROPERTY ANCHOR BARS
PROPERTY LIMITS ARROWS
CANAL, CHANNEL OR DITCH
BRIDGE
BOX CULVERTS
CATTLE GUARD
RIVER
PIPE CULVERTS (New) (Existing)
DYKE

REDUCED SIZE DO NOT SCALE

Approved in accordance with Roadway Plans

Joseph B. Martz 8-20-70
DEPUTY STATE ENGINEER DATE

ARIZONA STATE HIGHWAY COMMISSION
Approved for Right of Way Acquisition in accordance with Resolution Number 69-101 dated 11-4-69
William N. Price State Highway Engineer

Jacob J. Lyon Jr. 8-24-70
For CHIEF DEPUTY STATE ENGINEER DATE

U. S. DEPARTMENT OF TRANSPORTATION
FEDERAL HIGHWAY ADMINISTRATION
BUREAU OF PUBLIC ROADS
Approved:

DIVISION ENGINEER DATE

Drawing Number Formerly D-10-T-314

BENSON-MAMMOTH HIGHWAY
REDINGTON BRIDGE-PINAL COUNTY LINE SEC.
PIMA COUNTY

Click here for SR 76 Index

Registered Professional Engineer (Civil) CERTIFICATE EXPIRES DEC. 31, 1972 JAMES O. ANDERSON ARIZONA U.S.A.

REVISIONS			
C.O. No.	DATE	BY	DESCRIPTION
3174	1-19-72	D.G.M.	Changed Drawing Number & Added Note.
3167	3-8-72	GH	Add Parcel No 10-262-A, 10-263-A & 10-263-A-L-1
"	"	"	Change 10-263 Area from TCE To Drainage Ease.
C-1-1	4-20-82	H.M.	Project Closed Out

PROJECT NO.	S-358-706
DRAWING NO.	D-10-T-321
SHEET NO.	2 of 17
DRAWN BY	J.G.
DATE COMP.	8-4-70
SCALE	
CONSULTANT	ENG. CORP OF AMERICA

NOTE:
* As Per Letter from C. Clark, dated 12-12-75; these parcels are cancelled and all Files pertaining to SAME is closed.

CHECKED BY. Dennis Sep 83

HARD COPY.

OWNERSHIP RECORD / ACQUISITION RECORD

PARCEL NUMBER	OWNER	DESCRIPTION			TOTAL AREA	AREA REQUIRED: GROSS INCLUDING EXISTING R/W	AREA REQUIRED: NET EXCLUDING EXISTING R/W	EASEMENT AREA	REMAINDER: LEFT	REMAINDER: RIGHT	SHEET NUMBER	COMMISSION APPROVAL	TYPE & DATE OF INSTRUMENT	RECORDED: DATE	RECORDED: BOOK	RECORDED: PAGE
10-262	Floyd & Lavita Bingham h/w	Pt. E 1/2 NE 1/4	Sec. 27	T.11S. R.18E.	118.5Ac.	12.4 Ac.	11.8 Ac.	0.1Ac.	62.7 Ac.	43.3 Ac.	4 & 5	11-19-71	W.D. 9-3-71	12-31-71	4156	50-51
		Pt. E 1/2 E 1/2	Sec. 22	T.11S. R.18E.	484.2Ac.	21.6 Ac.	18.6 Ac.	T.C.E. Only	357.2 Ac.	105.4 Ac	5, 6 & 7					
* 10-263	State of Arizona (State Land Department)	Pt. NW 1/4 NE 1/4	Sec. 22	T11S. R18E	160.0Ac.		3.4 Ac.		155.7Ac.	0.9 Ac.	7		SEE			
L-1	Grazing Lease (G115-L & G115-N) to: Floyd Bingham	Pt. NW 1/4 NE 1/4	Sec. 22	T11S. R18E	160.0Ac.						7					
* 10-264	State of Arizona (State Land Department)	Pt. W 1/2 SE 1/4	Sec. 15	T11S. R18E	400.0Ac.	12.5 Ac.	11.5 Ac.	T.C.E. Only	367.9Ac.	19.6 Ac.	7 & 8					
L-1	Grazing Lease (G115-L & G115-N) to: Floyd Bingham	Pt. W 1/2 SE 1/4	Sec. 15	T11S. R18E	400.0Ac.						7 & 8			NOTE		
10-265	Ardell W. & Geraldine Bingham h/w	Pt. W 1/2 NE 1/4	Sec. 15	T11S. R18E	67.8Ac.	12.8 Ac.	8.1 Ac.	0.6 Ac	33.9 Ac.	21.1 Ac.	8, 9 & 10	11-19-71	W.D. 9-8-71	12-22-71	4197	585-586
		Pt. SW 1/4 SE 1/4	Sec. 10	T11S. R18E	110.8Ac.	6.0 Ac.	2.5 Ac.	T.C.E. Only	20 Ac.	102.8 Ac.						
10-266	Floyd & Lavita Bingham h/w	Pt. SE 1/4 SW 1/4	Sec. 10	T11S. R18E	40.0Ac.	0.6 Ac.	0.5 Ac.		39.4 Ac.		9	11-19-71	W.D. 9-3-71	12-31-71	4156	49
* 10-267	State of Arizona (State Land Department)	Pt. E 1/2 NW 1/4 & Pt. NE 1/4 SW 1/4	Sec. 10	T11S. R18E	280.0Ac.	18.1 Ac.	17.2 Ac.	T.C.E. Only	225.7Ac.	36.2 Ac.	9, 10 & 11	SEE				
L-1	Grazing Lease (G115-N) to: Floyd Bingham	Pt. NE 1/4 SW 1/4	Sec. 10	T11S. R18E	120.0Ac.						9 & 10					
L-2	Grazing Lease (G1589-N) to: Tucson Tallow Co., Inc.	Pt. E 1/2 NW 1/4	Sec. 10	T11S. R18E	160.0Ac.						10 & 11			NOTE		
10-268	Tucson Tallow Co., Inc.	Pt. W 1/2	Sec. 3	T11S. R18E	493.9Ac.	24.0 Ac.	22.1 Ac.	0.5 Ac.	86.7 Ac	382.7 Ac.	11 & 12	11-19-71	W.D. & Esmt 8-26-71	1-7-72	4161	645-647
* 10-269	State of Arizona (State Land Department)	Pt. SW 1/4 SW 1/4	Sec. 3	T11S. R18E	1,742,400 Sq. Ft.		30 Sq. Ft.		1,742,370 Sq. Ft.		11	SEE				
L-1	Grazing Lease (G1589-N) to: Tucson Tallow Co., Inc.	Pt. SW 1/4 SW 1/4	Sec. 3	T11S. R18E	1,742,400 Sq. Ft.						11			NOTE		
10-262-A	Floyd & Lavita Bingham h/w	Pt. E 1/2 NE 1/4	Sec. 22	T.11S. R.18E.	484.2Ac.			0.76 Ac. D.E.			7	12-15-72	Esmt. 10-31-72	1-2673	4429	916-917
* 10-263-A	State of Arizona (State Land Department)	Pt. NW 1/4 NE 1/4	Sec. 22	T.11S. R.18E.	160.0Ac.			0.10 Ac. D.E.			7	SEE		NOTE		
L-1	Grazing Lease (G115-L & G115-N) to: Floyd Bingham	Pt. NW 1/4 NE 1/4	Sec. 22	T.11S. R.18E.	160.0Ac.			0.10 Ac. D.E.			7					

REDUCED SIZE DO NOT SCALE

Drawing Number Formerly D-10-T-314

BENSON-MAMMOTH HIGHWAY
REDINGTON BRIDGE - PINAL COUNTY LINE SEC.
PIMA COUNTY

Click here for SR 76 Index

REVISIONS			
C.O. No.	DATE	BY	DESCRIPTION
3174	1-20-72	D.G.M.	Changed Drawing Number & Added Note.
3167	3-10-72	G.H.	Deleted T.C.E. P.O.T. 389+00, 515+00 & P.O.C. 582+
"	"	"	Added New Drainage Ease. P.O.T. 424+00 & 464+00
6160	4-20-73	J.M.	Project Closed Out

PROJECT NO.	S-358-706
DRAWING NO.	D-10-T-321
SHEET NO.	3 of 17
DRAWN BY	Phil Hamel
DATE COMP.	8-4-70
SCALE	See Below
CONSULTANT	ENG. CORP OF AMERICA

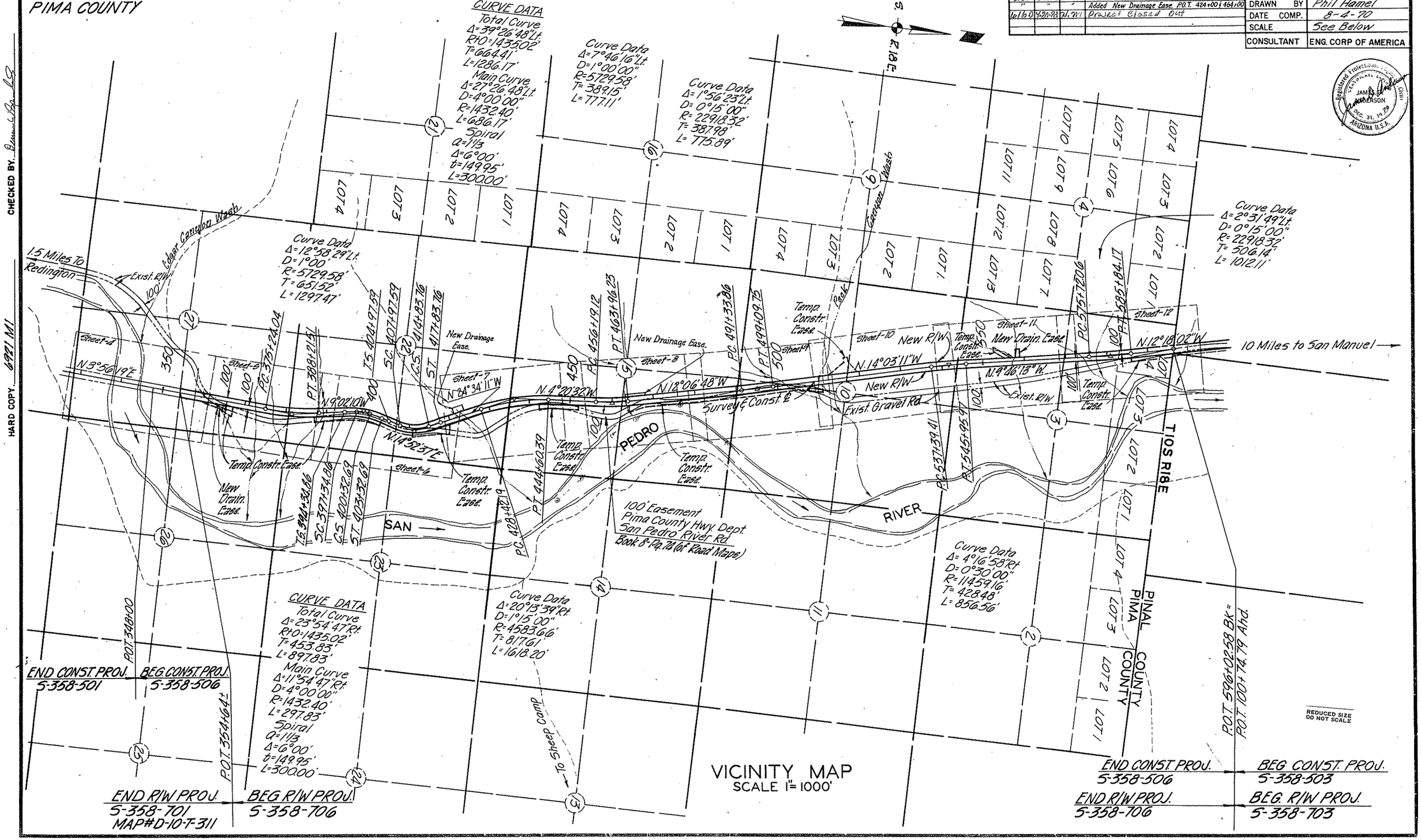

VICINITY MAP
SCALE 1"=1000'

CHECKED BY

HARD COPY 6921 M1

Drawing Number Formerly D-10-T-314

BENSON-MAMMOTH HIGHWAY
REDINGTON BRIDGE-PINAL COUNTY LINE SEC.
PIMA COUNTY

REVISIONS			
C.O. No.	DATE	BY	DESCRIPTION
3174	1-20-72	D.G.M.	Changed Drawing Number & Added Note.
6160	4-20-83	T.M.	Project Closed out

PROJECT NO.	S-358-706
DRAWING NO.	D-10-T-321
SHEET NO.	4 of 17
DRAWN BY	P.J.H.
DATE COMP.	8-4-70
SCALE	1"=100'
CONSULTANT	ENG. CORP. OF AMERICA

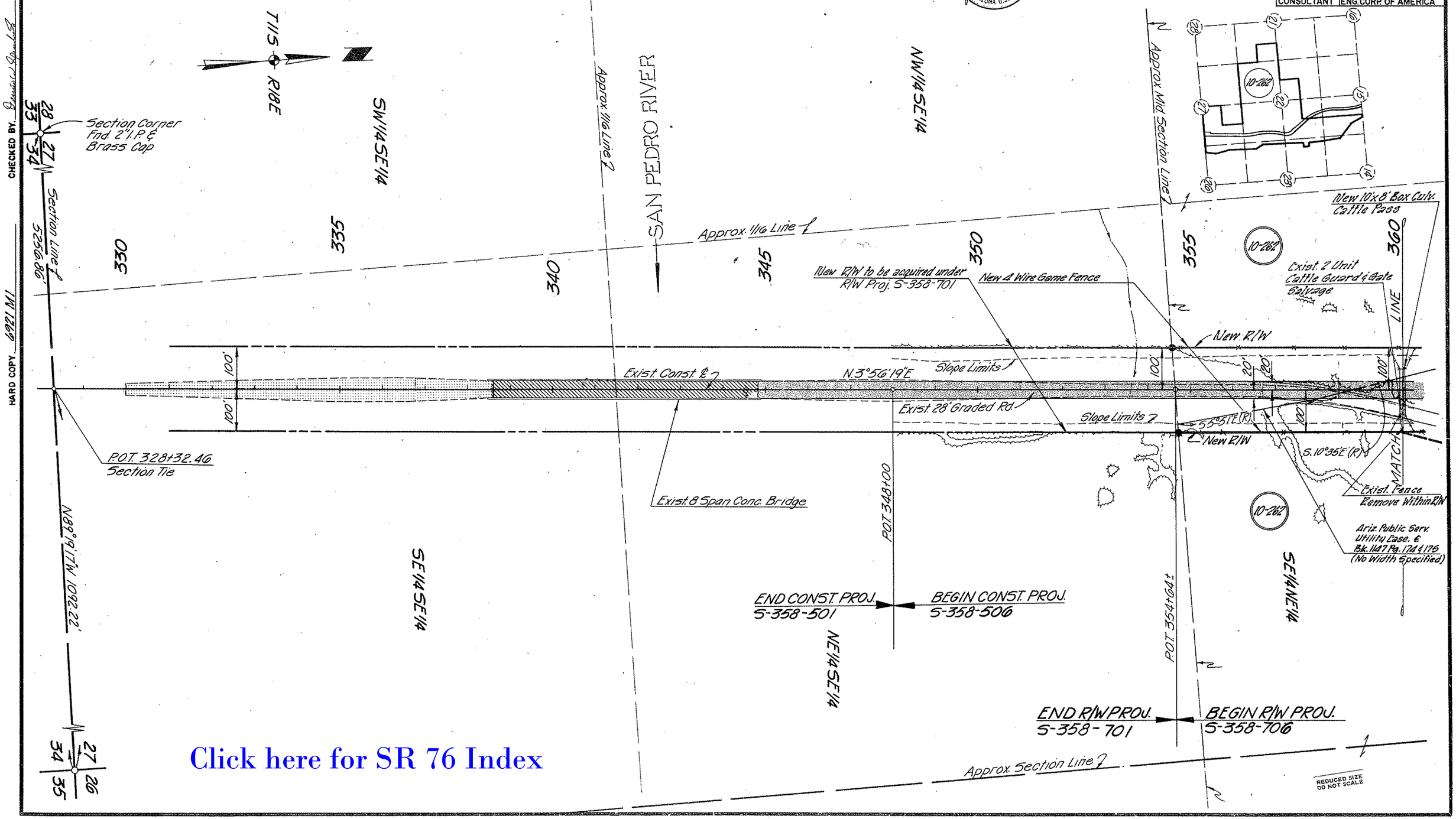

Click here for SR 76 Index

CHECKED BY.

HARD COPY 6921 M1

Drawing Number Formerly D-10-T-314

BENSON-MAMMOTH HIGHWAY
REDINGTON BRIDGE-PINAL COUNTY LINE SEC.
PIMA COUNTY

REVISIONS			
C.O. No.	DATE	BY	DESCRIPTION
2747	10-26-70	D.J.M.	CHANGED CALLOUT OF CATTLE GUARDS AT L.T. STA. 362+50 & RT. STA. 365+00 TO 3-UNIT. ADDED CALLOUT EXISTING 2-UNIT C.G. STA. 360+00
3174	1-20-72	D.G.M.	Changed Drawing Number & Added Note.
3167	1-25-72	M.L.B.	Deleted cattle trail & temp easement at 388+. Pipe culv. raised to 96" at 389+
"	"	"	
6160	4-20-83	[illegible]	Pc 3+00 closed out

PROJECT NO.	5-358-706
DRAWING NO.	D-10-T-321
SHEET NO.	5 of 17
DRAWN BY	R.J.H.
DATE COMP.	8-4-70
SCALE	1"=100'
CONSULTANT	ENG. CORP. OF AMERICA

Registered Professional Engineer (Civil) CERTIFICATE NO. [illegible] JAMES [illegible] ANDERSON DEC. 31, 19[illegible] ARIZONA U.S.A.

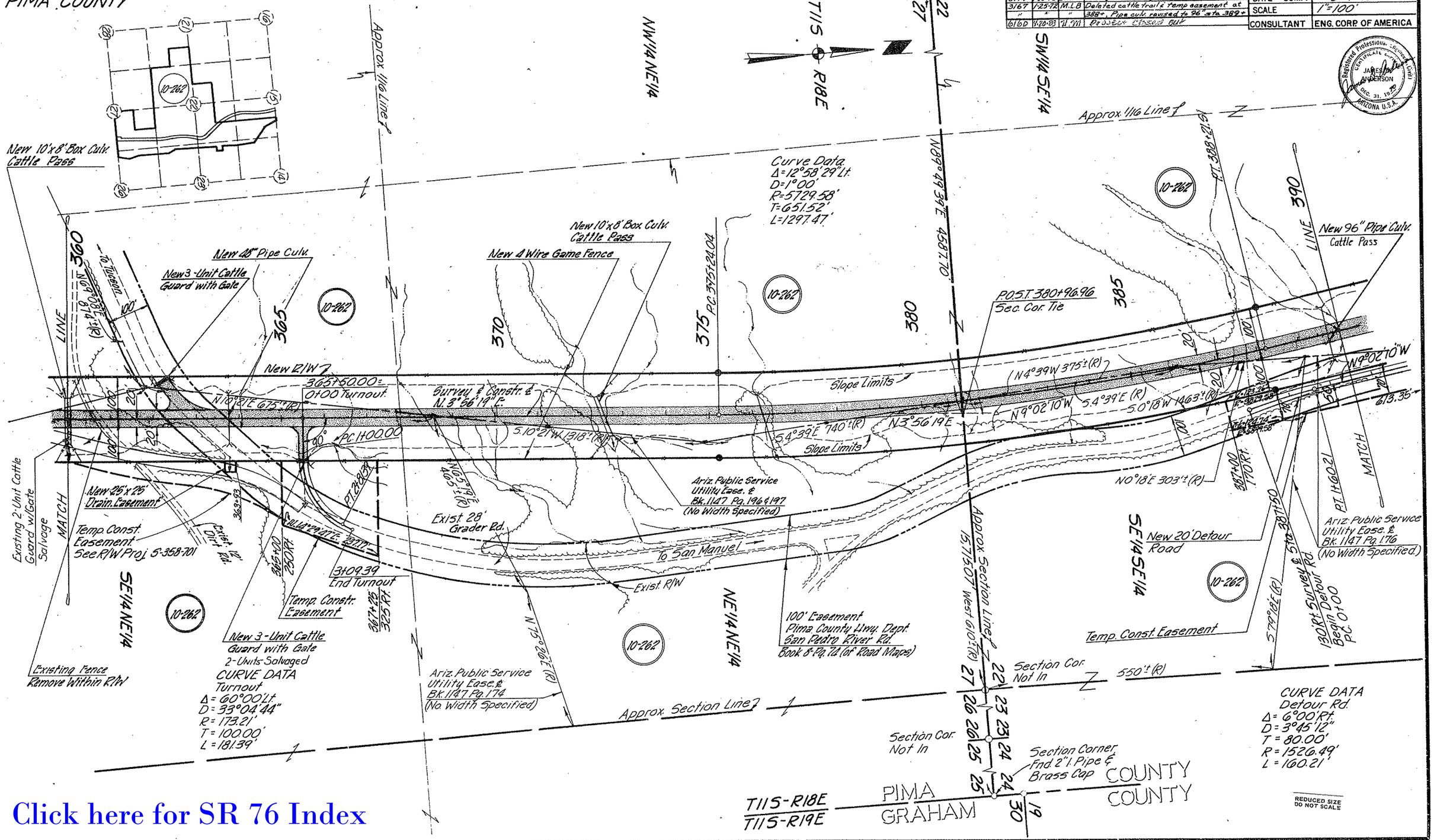

Click here for SR 76 Index

CHECKED BY _____

HARD COPY 6921 M1

Drawing Number Formerly D-10-T-314

BENSON-MAMMOTH HIGHWAY
REDINGTON BRIDGE-PINAL COUNTY LINE SEC.
PIMA COUNTY

REVISIONS					
G.O. No.	DATE	BY	DESCRIPTION	PROJECT NO.	S-358-706
2792	10-26-70	D.J.M.	Changed Callout 4-Unit Cattle Guards To 3-Unit, 1-8 Rc. Sta. 419+00	DRAWING NO.	D-10-T-321
3174	1-20-72	D.G.M.	Changed Drawing Number & Added Note.	SHEET NO.	6 of 17
3167	1-25-72	M.L.B.	Added New Water Ln. at sta. 405+00, deleted	DRAWN BY	P.U.H.
"	"	"	cattle guards & Turnouts, curve data, ROT. 419	DATE COMP.	8-4-70
"	"	"	add. 96" Pipe Culv. & Turnouts sta. 399+.	SCALE	1"=100
6160	4-20-73	J.J.M.	Drawing Closed Out	CONSULTANT	ENG. CORP. OF AMERICA

Registered Professional Engineer (Civil) Certificate Expires Dec. 31, 1970 JAMES D. ANDERSON ARIZONA U.S.A.

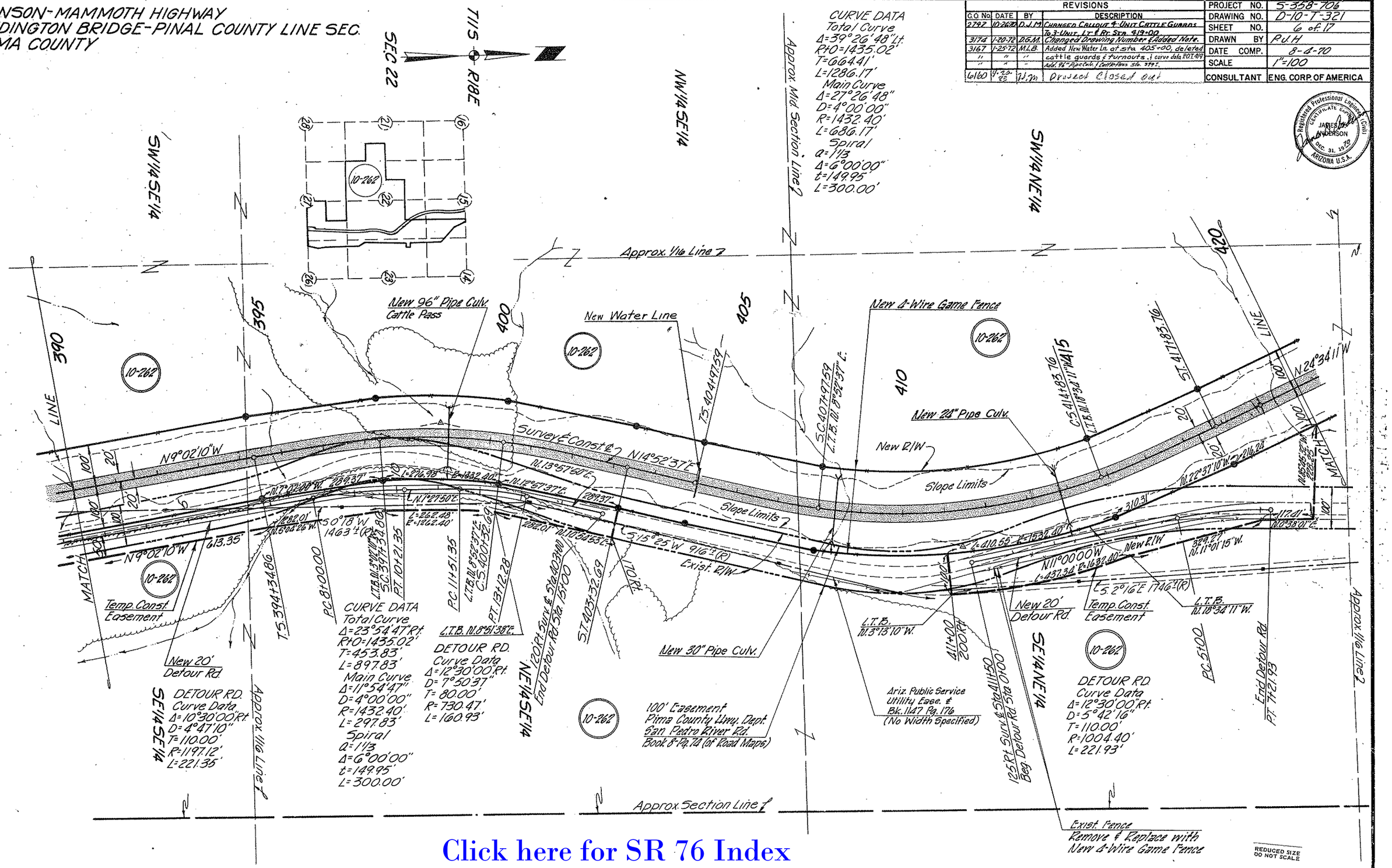

Click here for SR 76 Index

CHECKED BY. Dennis L. Sipes

HARD COPY 6921 M1

Drawing Number Formerly D-10-T-314

BENSON-MAMMOTH HIGHWAY
REDINGTON BRIDGE-PINAL COUNTY LINE SEC.
PIMA COUNTY

REVISIONS			
C.O. No.	DATE	BY	DESCRIPTION
2747	10-29-70	D.J.M.	Added Wing Fence to 84" Pipe Culv. at Sta. 443+55
3174	1-20-72	D.G.M.	Changed Drawing Number & Added Note.
3167	1-25-72	M.L.B.	Pipe culvert at 443+55 revised to 96"
3167	3-10-72	G.H.	Revised New Drainage Ease. P.O.T. 424+00
"	"	"	Added Parcel Bubbles & Numbers
"	"	"	Added Turnouts Cattle Guard & Gate @ P.O.T. 434+50
6160	4-20-83	W.M.	Project Closed Out

PROJECT NO.	5-358-706
DRAWING NO.	D-10T-321
SHEET NO.	7 of 17
DRAWN BY	P.U.H.
DATE COMP.	8-4-70
SCALE	1"=100'
CONSULTANT	ENG. CORP. OF AMERICA

Registered Professional Engineer (Civil) CERTIFICATE ENGINEER JAMES ANDERSON DEC. 31, 1970 ARIZONA U.S.A.

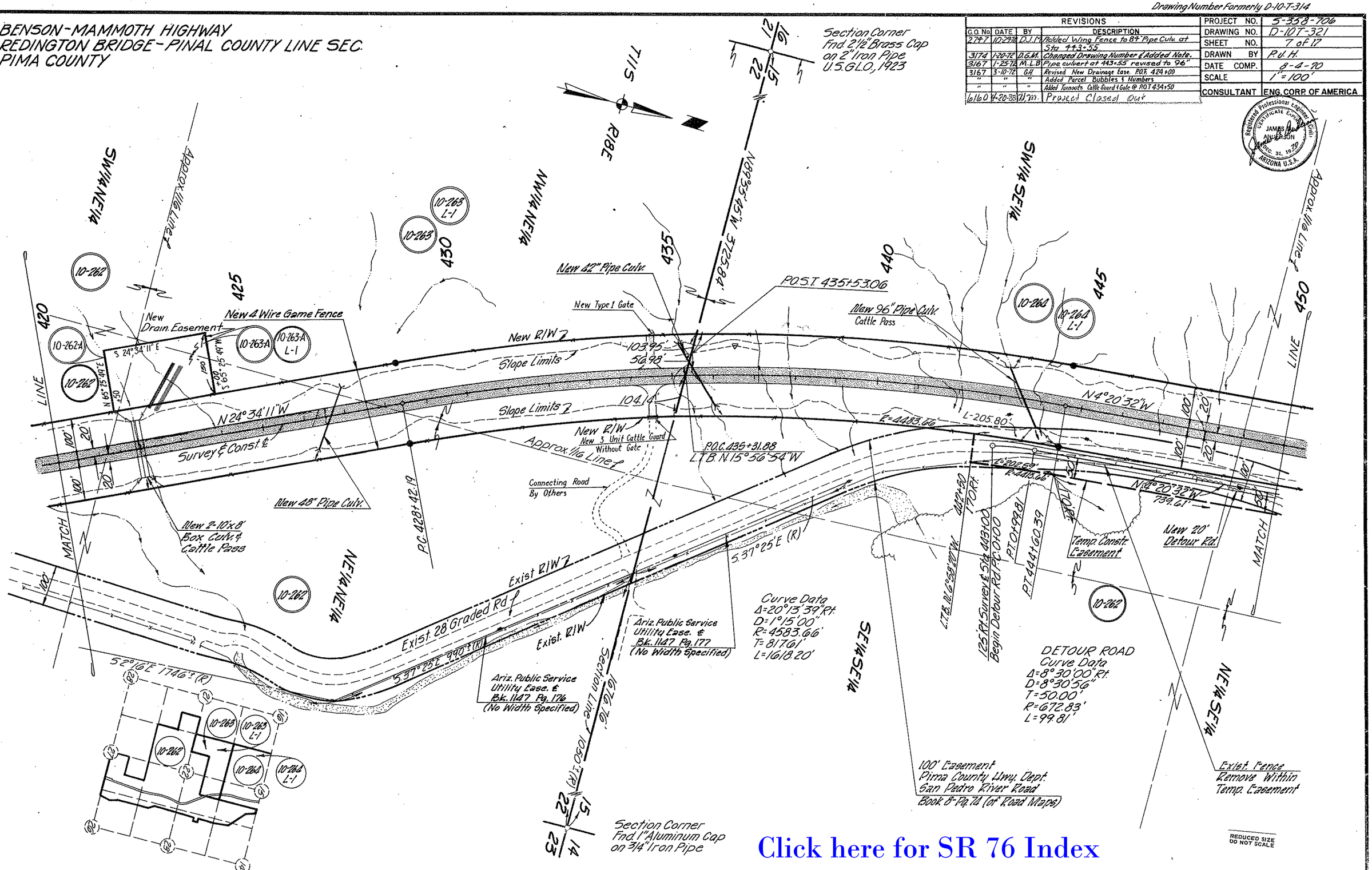

Click here for SR 76 Index

CHECKED BY. [signature]

HARD COPY. 6921 M1

Drawing Number Formerly D-10-T-314

BENSON-MAMMOTH HIGHWAY
REDINGTON BRIDGE-PINAL COUNTY LINE SEC.
PIMA COUNTY

REVISIONS			
C.O. No.	DATE	BY	DESCRIPTION
3174	1-20-72	D.G.M.	Changed Drawing Number & Added Note.
3167	1-25-72	M.L.B.	T.C.E revised to Drainage Easement
"	3-10-72	GH	Add L.T.B. & Dimension Ease. Lt of P.O.T. 464+
Collar	4-20-83	J.L.M.	Project closed out

PROJECT NO.	5-358-706
DRAWING NO.	D-10-T-321
SHEET NO.	8 of 17
DRAWN BY	P.J.H.
DATE COMP.	8-4-70
SCALE	1" = 100'
CONSULTANT	ENG. CORP. OF AMERICA

Registered Professional Engineer (Civil) JAMES L. ANDERSON Expires Dec. 31, 1972 ARIZONA U.S.A.

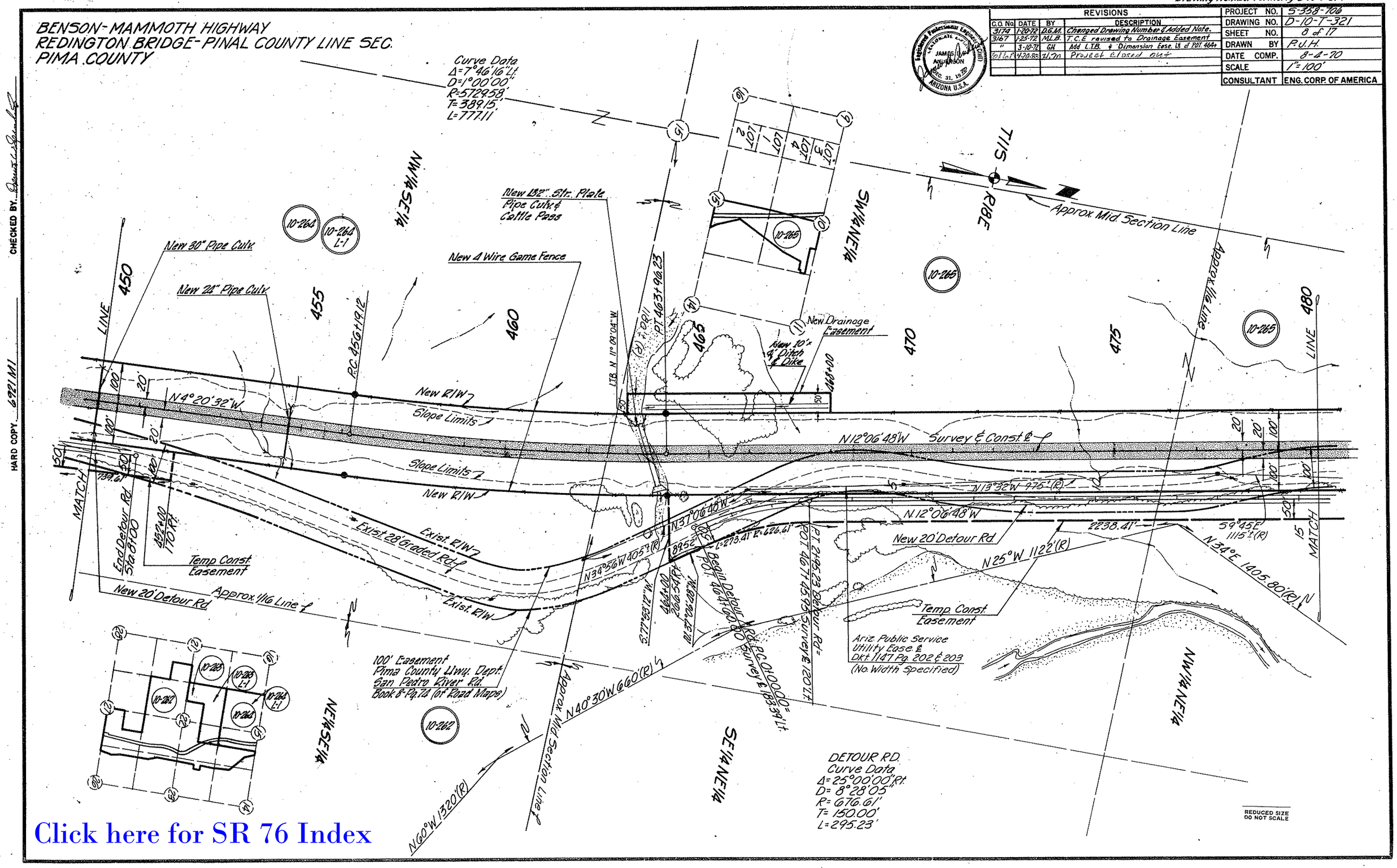

Click here for SR 76 Index

HARD COPY 6721 M1 CHECKED BY

Drawing Number Formerly D-10-T-314

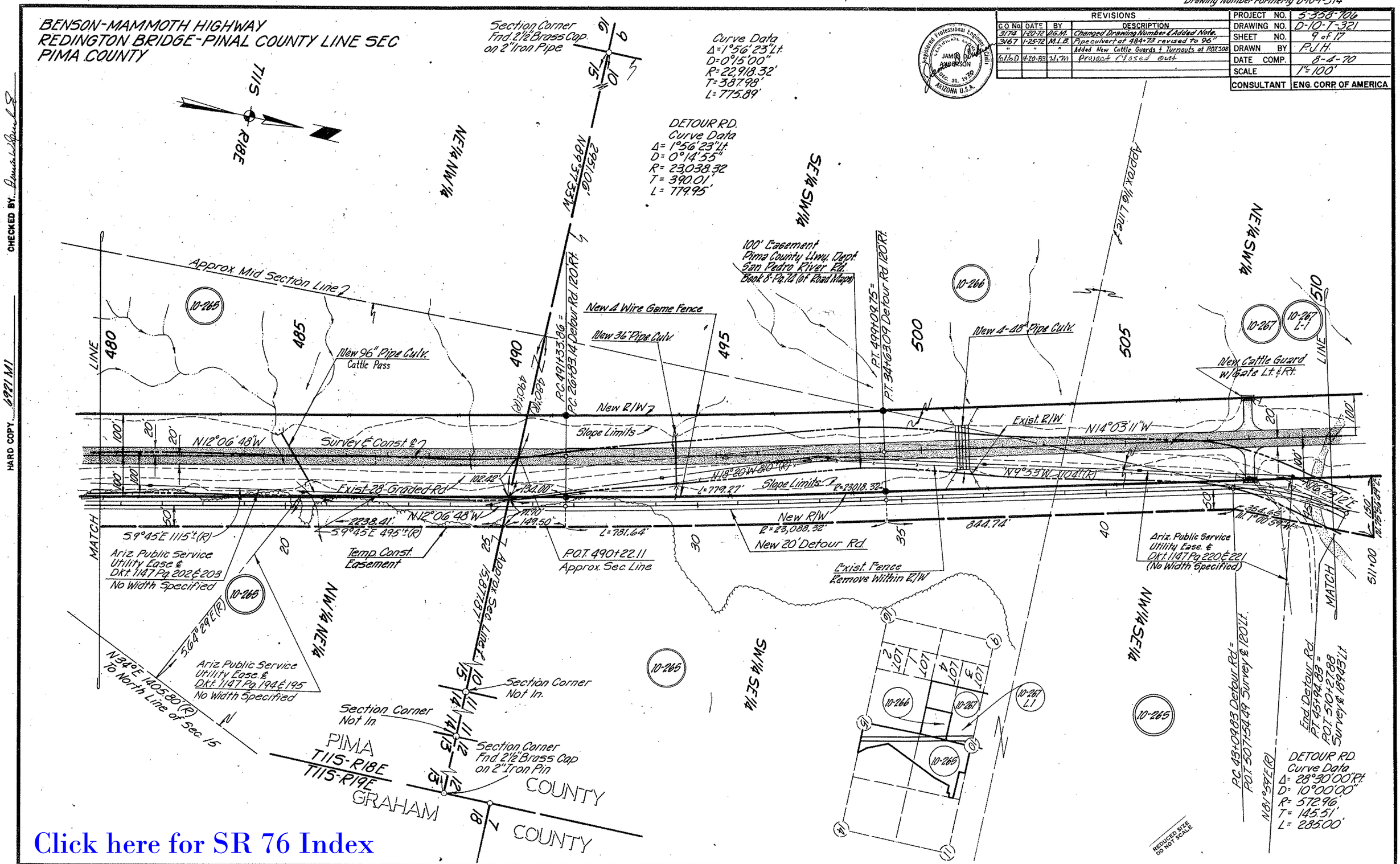

CHECKED BY

HARD COPY 6921 M1

Click here for SR 76 Index

Drawing Number Formerly D-10-T-314

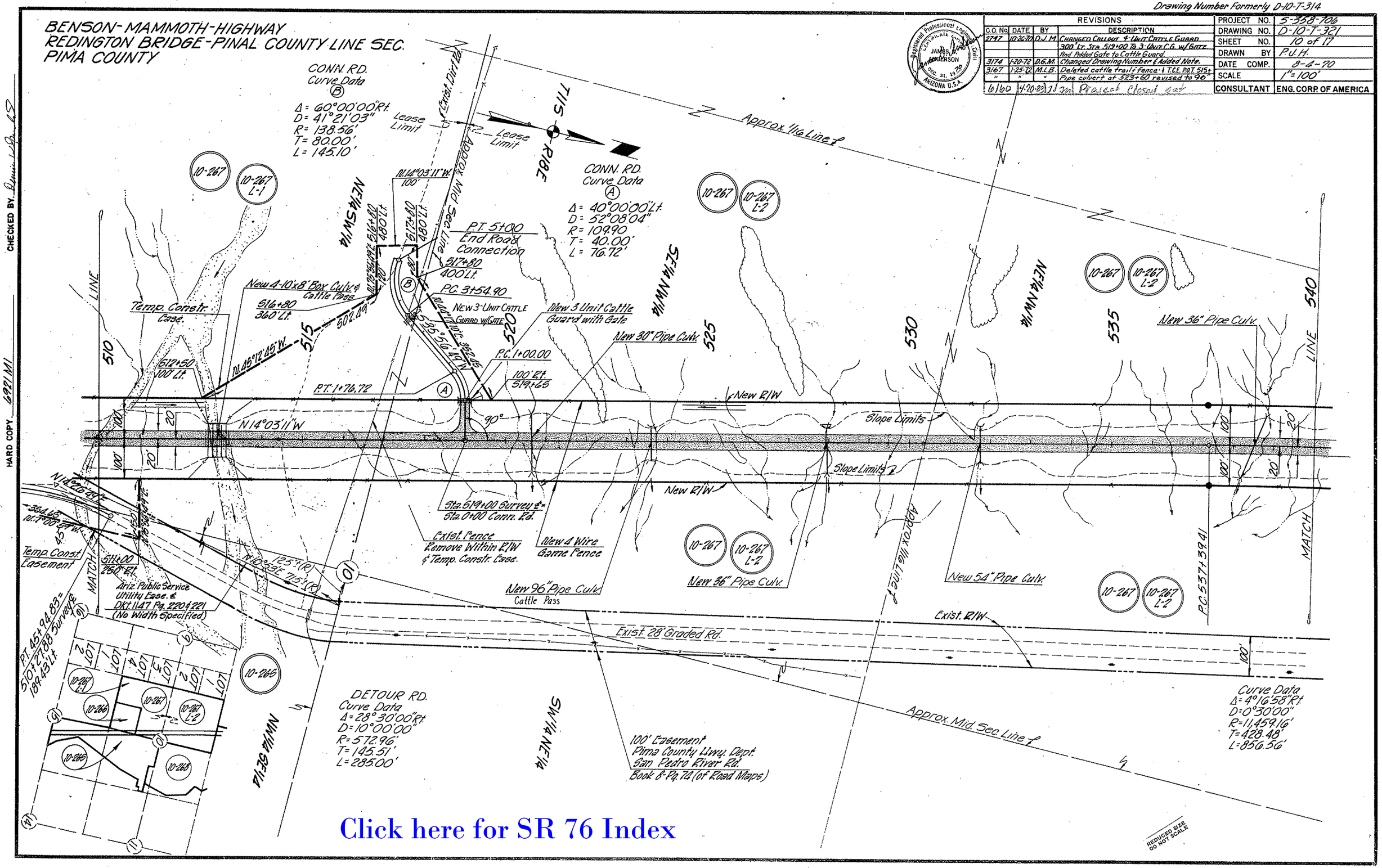

REVISIONS					
C.O. No.	DATE	BY	DESCRIPTION	PROJECT NO.	5-358-706
2747	10-26-70	D.J.M.	Changed Callout 4-Unit Cattle Guard 300' Lt. Sta. 519+00 To 3-Unit C.G. w/Gate And Added Gate to Cattle Guard.	DRAWING NO.	D-10-T-321
3174	1-20-72	D.G.M.	Changed Drawing Number & Added Note.	SHEET NO.	10 of 17
3167	1-25-72	M.L.B.	Deleted cattle trail & fence & T.C.E. P.O.T. 515+	DRAWN BY	P.J.H.
"	"	"	Pipe culvert at 523+60 revised to 96"	DATE COMP.	8-4-70
6160	4-20-83	JJM	Project Closed out	SCALE	1"=100'
				CONSULTANT	ENG. CORP. OF AMERICA

Registered Professional Engineer Civil — Certificate Expires — James J. Anderson — Dec. 31, 1970 — Arizona U.S.A.

CHECKED BY

HARD COPY 6921 M1

Click here for SR 76 Index

Drawing Number Formerly D-10-T-314

BENSON-MAMMOTH HIGHWAY
REDINGTON BRIDGE-PINAL COUNTY LINE SEC.
PIMA COUNTY

Click here for SR 76 Index

REVISIONS			
C.O. No.	DATE	BY	DESCRIPTION
3174	1-20-72	D.G.M.	Changed Drawing Number & Added Note.
3167	1-25-72	M.L.B.	Pipe culvert at 541+40 revised to 96"
3160	4-20-83	[illegible]	Project closed out

PROJECT NO.	S-358-706
DRAWING NO.	D-10-T-321
SHEET NO.	11 of 17
DRAWN BY	P.U.H.
DATE COMP.	8-4-70
SCALE	1"=100'
CONSULTANT	ENG. CORP. OF AMERICA

Registered Professional Engineer (Civil) Certificate No. 9779 — James D. Anderson — Dec. 31, 19 70 — Arizona U.S.A.

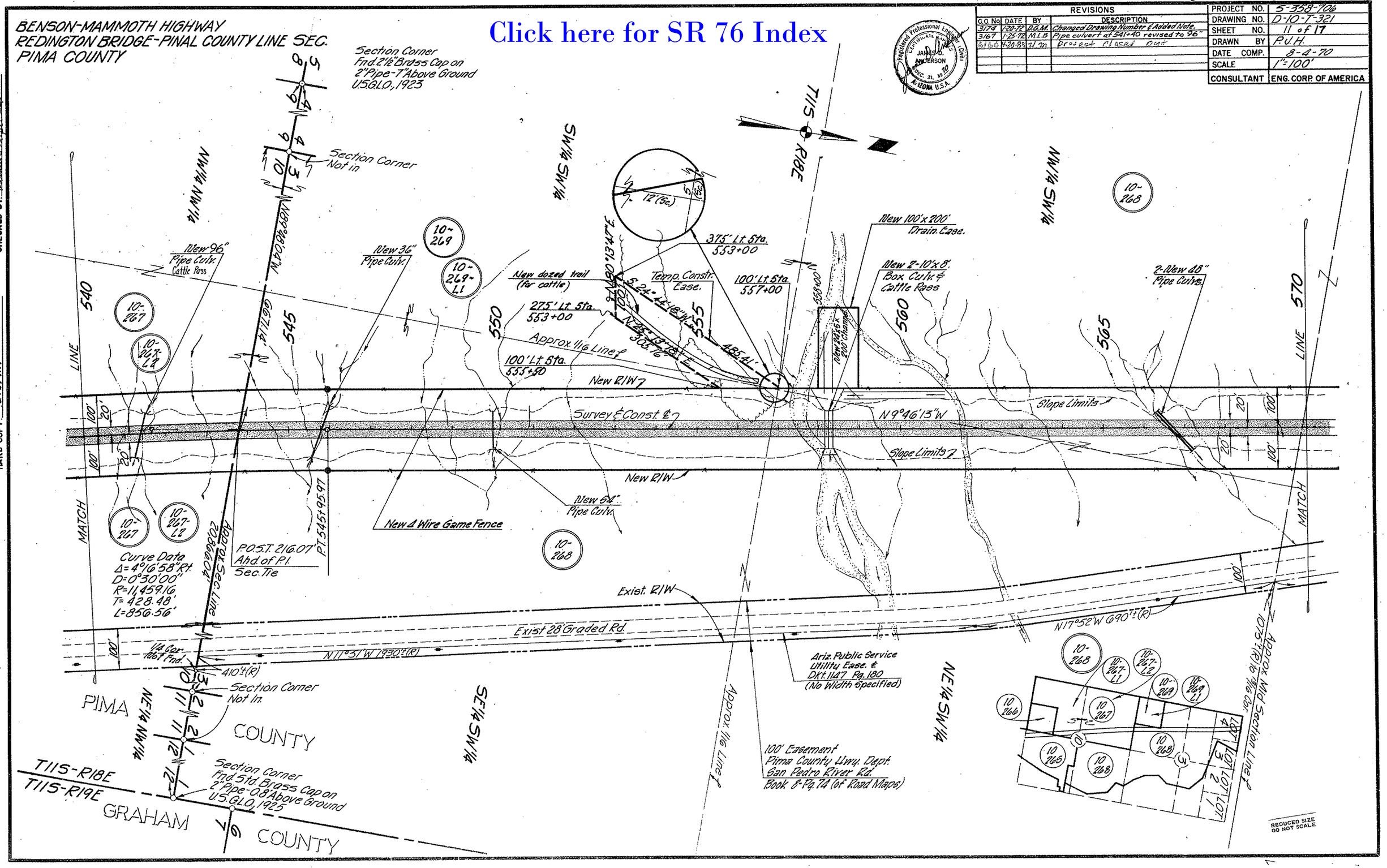

CHECKED BY. Bruce Spurlock

HARD COPY 6721 M1

Drawing Number Formerly D-10-T-314

BENSON-MAMMOTH HIGHWAY
REDINGTON BRIDGE-PINAL COUNTY LINE SEC.
PIMA COUNTY

REVISIONS					
C.O. No.	DATE	BY	DESCRIPTION	PROJECT NO.	5-358-706
2747	10-26-71	D.J.M.	Changed Callout 4-Unit C.G. w/Gate at Pt. Sta. 582+50 To 3 Unit C.G. w/Gate; Also Corrected Beg. Detour Rd From Sta. 585+80 To Sta. 586+40	DRAWING NO.	D-10-T-321
3174	1-20-72	D.G.M.	Changed Drawing Number & Added Note.	SHEET NO.	12 of 17
3167	1-25-72	M.L.B.	Added turnout & gate sta. 577+00 Lt.	DRAWN BY	P.J.H.
"	"	"	Deleted turnout, Cattle Guard & TCE at P.O.C. 582+	DATE COMP.	8-4-70
6160	4-26-83	J.L.M.	Project closed out	SCALE	1"=100'
				CONSULTANT	ENG. CORP. OF AMERICA

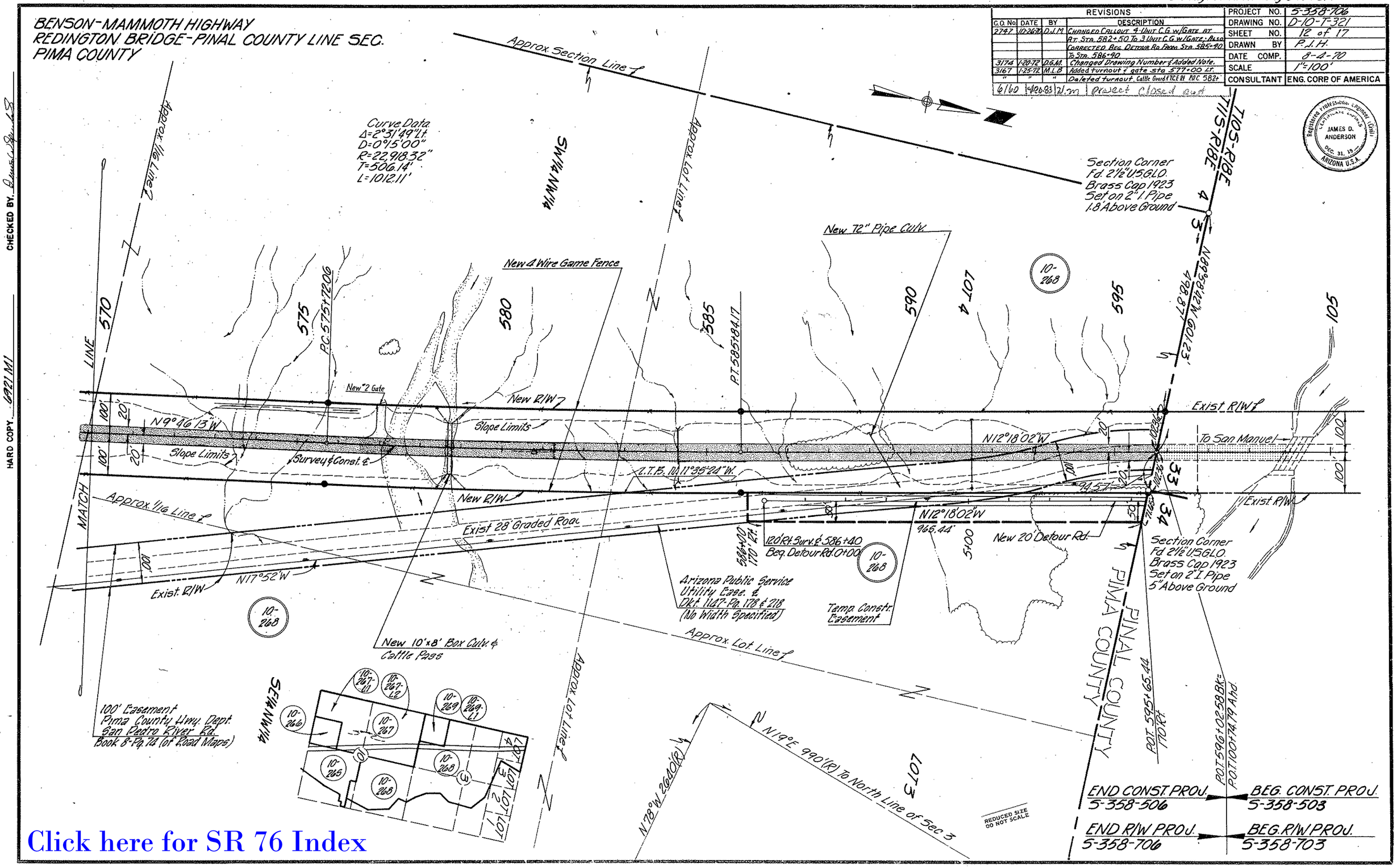

CHECKED BY

HARD COPY 6921 M1

Click here for SR 76 Index