Drawing Number Formerly D-10-T-312

FED. ROAD DIVISION	STATE	PROJECT NUMBER	SHEET NUMBER	TOTAL SHEETS	FINALIZED PLANS
7	ARIZ.	S-358-705	1	8	

DRAWING NUMBER	D-10-T-319

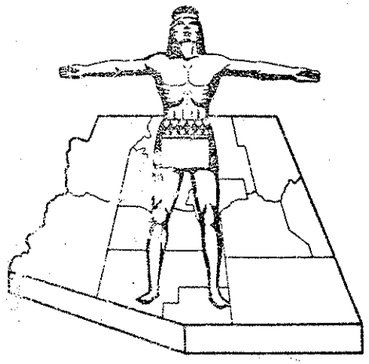

STATE OF ARIZONA
STATE HIGHWAY DEPARTMENT

RIGHT OF WAY PLAN OF THE
BENSON - MAMMOTH
STATE HIGHWAY
PROJECT NO. S-358-705
PIMA
COUNTY

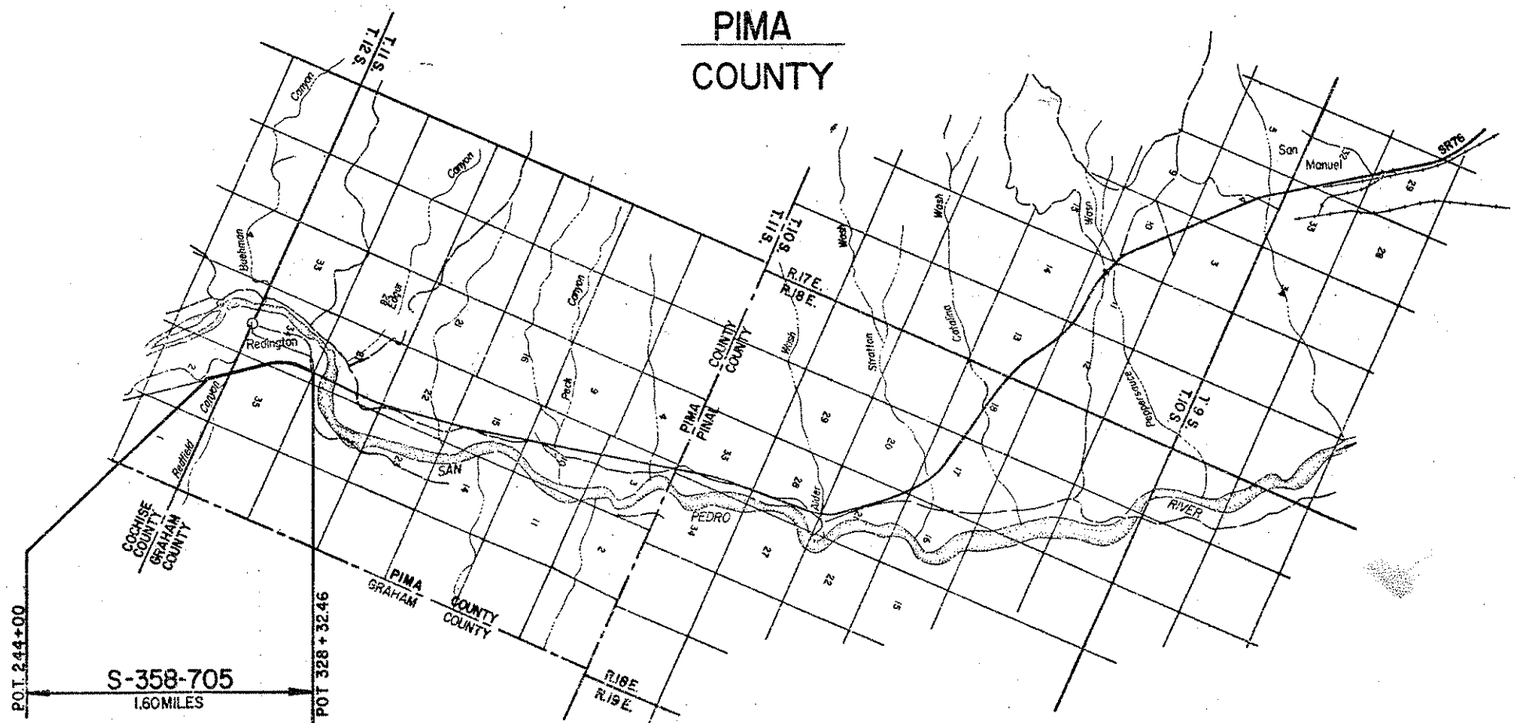

RW/PLANS FILE SET

CONVENTIONAL SIGNS

HIGHWAY CENTER LINE (New) (Existing)
HIGHWAY R/W LINE (New) (Existing)
CONTROLLED ACCESS (Drawed) (Open) (Existing)
R.R. R/W COMMON TO HIGHWAY R/W (Existing)
R.R. R/W LINE
TOWNSHIP AND RANGE LINE
SECTION LINE
1/4 LINE OR MID-SECTION LINE
1/16 LINE
PROPERTY LINE (not part of a Subdivision)
SUBDIVISION OR LOT LINE
ORIGINAL LOT LINE
STATE AND NATIONAL BOUNDARIES
COUNTY LINE
CITY LIMITS
LAND GRANTS BOUNDARIES

FOREST, NATIONAL MONUMENTS,
MILITARY BASES AND INDIAN RESERVATION
SURVEY MEANDER LINE
NEW R/W CONTROL POINT
EXISTING R/W MARKER
PARCEL NUMBER 7-001
RAILROAD TRACK
POWER LINE
POWER TRANSMISSION LINE
TELEPHONE LINE
COMBINATION TELEPHONE AND POWER LINE
UNDERGROUND TELEPHONE CABLE
WATER LINE
GAS LINE
SEWER LINE (Show size of line in alternate spaces)
STORM DRAIN
CHAIN LINK FENCE

BARBED WIRE FENCE (call out type)
STREET LIGHT
WATER METER
WATER VALVE
DOWN GUY
FIRE HYDRANT
GAS METER
GAS VALVE
MANHOLE (existing)
ROAD (existing)
PROPERTY ANCHOR BARS
PROPERTY LIMITS ARROWS
CANAL, CHANNEL OR DITCH
BRIDGE
BOX CULVERTS
CATTLE GUARD
RIVER
PIPE CULVERTS (New) (Existing)
DYKE

Gate
on extended arm

Approved in accordance with Roadway Plans

For Walter E. Pellett 11-25-69
ASSISTANT STATE ENGINEER DATE

ARIZONA STATE HIGHWAY COMMISSION
Approved for Right of Way Acquisition in accordance with Resolution Number 69-50 dated 6-5-69
William N Price State Highway Engineer

[signature] 11-25-69
DEPUTY STATE ENGINEER DATE

U.S. DEPARTMENT OF TRANSPORTATION
FEDERAL HIGHWAY ADMINISTRATION
BUREAU OF PUBLIC ROADS
Approved:

DIVISION ENGINEER DATE

Click here for SR 76 Index

Drawing Number Formerly D-10-T-312

REVISIONS					
C.O. No	DATE	BY	DESCRIPTION	PROJECT NO.	5-358-705
2530	3-19-70	MC	Added Par. 10-183-A	DRAWING NO.	D-10-T-319
3173	1-19-72	D.G.M.	Changed Drawing Number & Added Note.	SHEET NO.	2 OF 8
				DRAWN BY	L.M.F.
				DATE COMP.	5-5-69
				SCALE	

BENSON–MAMMOTH HIGHWAY
REDFIELD CANYON–REDINGTON BRIDGE SEC.
PIMA COUNTY

Click here for SR 76 Index

*NOTE:
Areas shown are for that contigious fee land traversed by this project; said parcel being a part of a tract of land known as Parker Ranch; consisting of 3,320 Acres, more or less, fee; 107,200 Acres, more or less, leased State Lands; and 16,000 Acres, more or less, Federal Government Grazing Allot..

OWNERSHIP RECORD										ACQUISITION RECORD				
PARCEL NUMBER	OWNER	DESCRIPTION	TOTAL AREA	AREA REQUIRED GROSS INCLUDING EXISTING R/W	AREA REQUIRED NET EXCLUDING EXISTING R/W	EASEMENT AREA	REMAINDER LEFT	REMAINDER RIGHT	SHEET NUMBER	COMMISSION APPROVAL	TYPE & DATE OF INSTRUMENT	RECORDED DATE	RECORDED BOOK	RECORDED PAGE
10-183	J.L. GOFF et ux	NW1/4 Sec. 2., T.12 S., R.18E.	*159.8Ac.		5.7Ac.	0.7Ac.	147.7 Ac.	5.7 Ac.	4	2-10-70 ~~1-20-70~~	W.D. 12-22-69 D&D 12-22-69	3-16-70	3702	404-406
10-184	CAYETANO S. RONQUILLO et al	S1/2 SW1/4, SW1/4 SE1/4 Sec.35., T.11S., R.18E.	160Ac.		7.8 Ac.	0.7Ac.	76.9Ac.	74.6 Ac.	4	1-8-70	W.D. 12-17-69 D&D 12-17-69	2-9-70	3679	355-357
10-185	STATE OF ARIZONA	N1/2 S1/2 Sec.35., T.11S., R.18E.	160Ac.		5.7 Ac.	0.6Ac.	6.2 Ac.	147.5 Ac.	4&5	2-10-70 ~~R/W~~	R/W ~~Ease~~ 3-13-70	NOT ~~1-13~~	RECO ~~70~~	RDED
-L1	BAYLESS & BERKALEW CO. Grazing Lease No. GR83	N1/2 S1/2 Sec.35., T.11S., R.18E.	160Ac.		5.7 Ac.	0.6Ac.	6.2 Ac.	147.5 Ac.	4&5					
10-186	STATE OF ARIZONA	NE1/4 SE1/4, E1/2 NE1/4 Sec 34., T.11S., R.18E.	120Ac.		15.2 Ac.	1.6Ac.	56.3 Ac.	46.9 Ac.	5&6	2-10-70 ~~R/W~~	R/W ~~Ease~~ 3-13-70	NOT ~~1-13~~	RECO ~~70~~	RDED
-L1	BAYLESS & BERKALEW CO. Grazing Lease No. GR83	NE1/4 SE1/4, E1/2 NE1/4 Sec.34., T.11S., R.18E.	120Ac.		15.2 Ac.	1.6Ac.	56.3 Ac.	46.9 Ac.	5&6					
10-186-1	STATE OF ARIZONA	LOT 2, S1/2 NE1/4 Sec.2., T.12S., R.18E.	280Ac.		7.6 Ac.		7.1 Ac.	265.3 Ac.	4	2-10-70 ~~R/W~~	Esmt. ~~Ease~~ 3-13-70	NOT ~~1-13~~	RECOR ~~70~~	DED
-L1	BAYLESS & BERKALEW CO. Grazing Lease No. GR83	LOT 2, S1/2 NE1/4 Sec.2., T.12 S., R.18E.	280Ac.		7.6 Ac.		7.1 Ac.	265.3 Ac.	4					
10-183-A	J.L. GOFF et ux	NW1/4 Sec. 2; T.12 S., R.18E.	153.4Ac.			0.1 Ac.	147.6 Ac.	5.7 Ac.	4	8-7-70	Esmt. 5-29-70	9-30-71	4092	529-530

Drawing Number Formerly D-10-T-312

BENSON-MAMMOTH HIGHWAY
REDFIELD CANYON - REDINGTON BRIDGE SEC.
PIMA COUNTY

Click here for SR 76 Index

REVISIONS				
C.O. No	DATE	BY	DESCRIPTION	
2508	1/13/70	R.L.R.	Added R/W & Const. Proj No's.	
2550	3/1/70	M.F.	Added New Drain Space L.f. 262+50	
3173	1-19-72	D.G.M.	Changed Drawing Number & Added Note.	

PROJECT NO.	S-358-705
DRAWING NO.	D-10-T-319
SHEET NO.	3 OF 8
DRAWN BY	M.BOSS
DATE COMP.	2-28-69
SCALE	1" = 500'

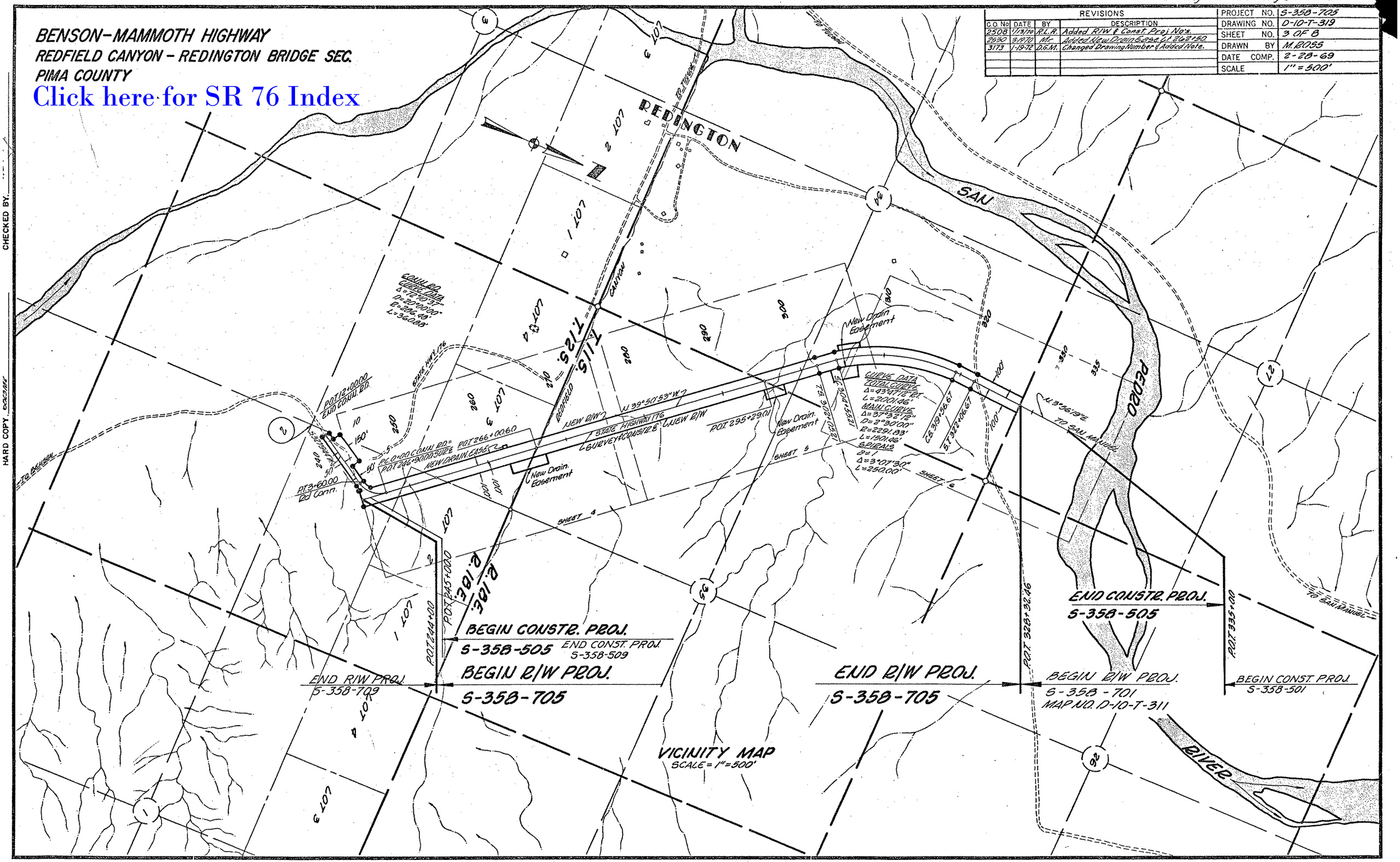

CHECKED BY.

HARD COPY. BOOKING

Drawing Number Formerly D-10-T-312

BENSON-MAMMOTH HIGHWAY
REDFIELD CANYON — REDINGTON BRIDGE SEC
PIMA COUNTY

Click here for SR 76 Index

REVISIONS					
C.O. No.	DATE	BY	DESCRIPTION	PROJECT NO.	S-358-705
2500	1/13/70	R.L.R.	Added End Const. Proj. & R/W Proj. No's & Chgd Const. Proj. begin to 245+00.0	DRAWING NO.	D-10-T-319
				SHEET NO.	4 of 8
				DRAWN BY	L.M.F.
2530	3-19-70	Mr.	Added New Drain Ease. & T.O. Lt. 262+50 & Par. 10-183-A.	DATE COMP.	5-5-69
3173	1-19-72	D.G.M.	Changed Drawing Number & Added Note.	SCALE	1" = 100'

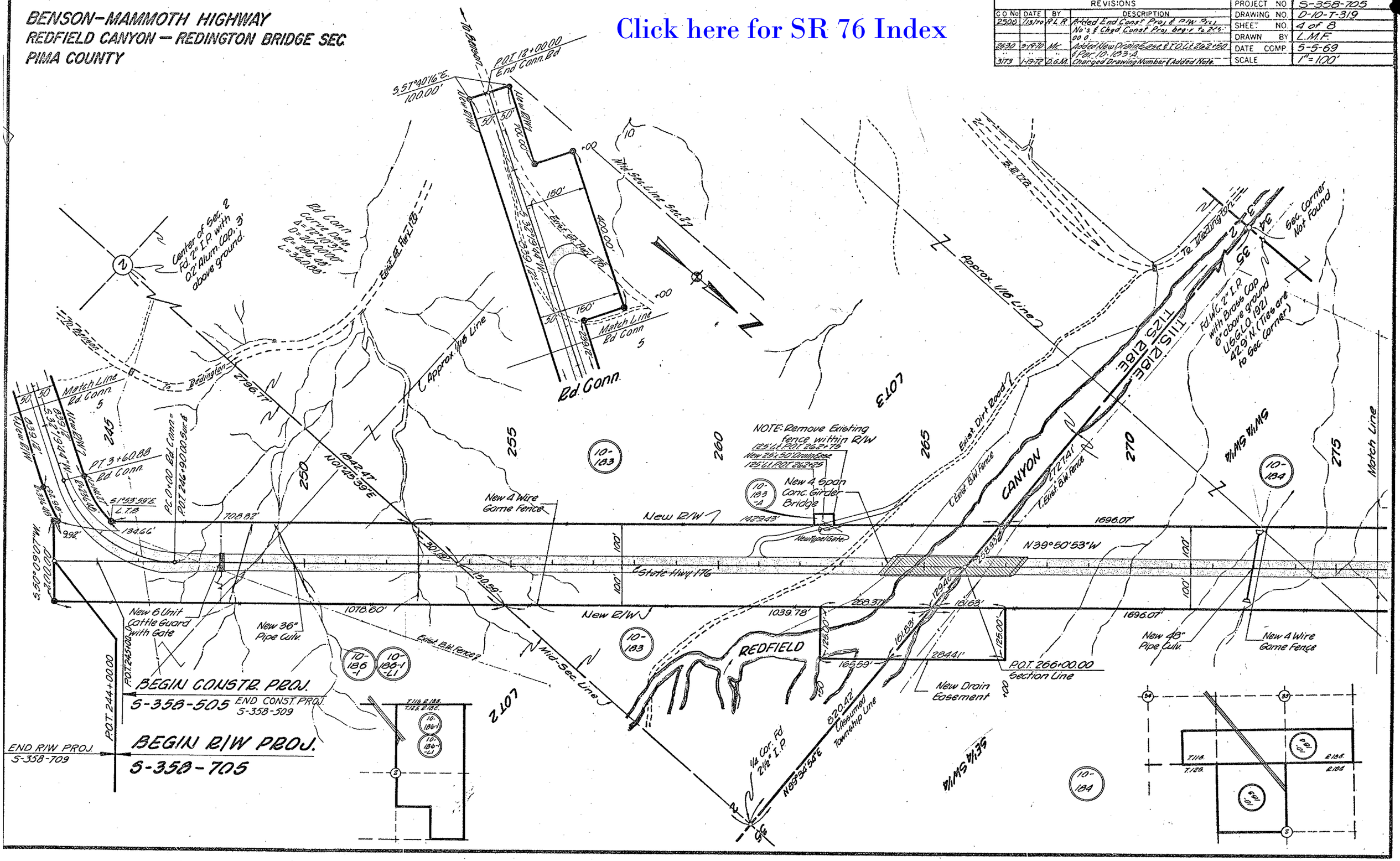

279+90

Drawing Number Formerly D-10-T-312

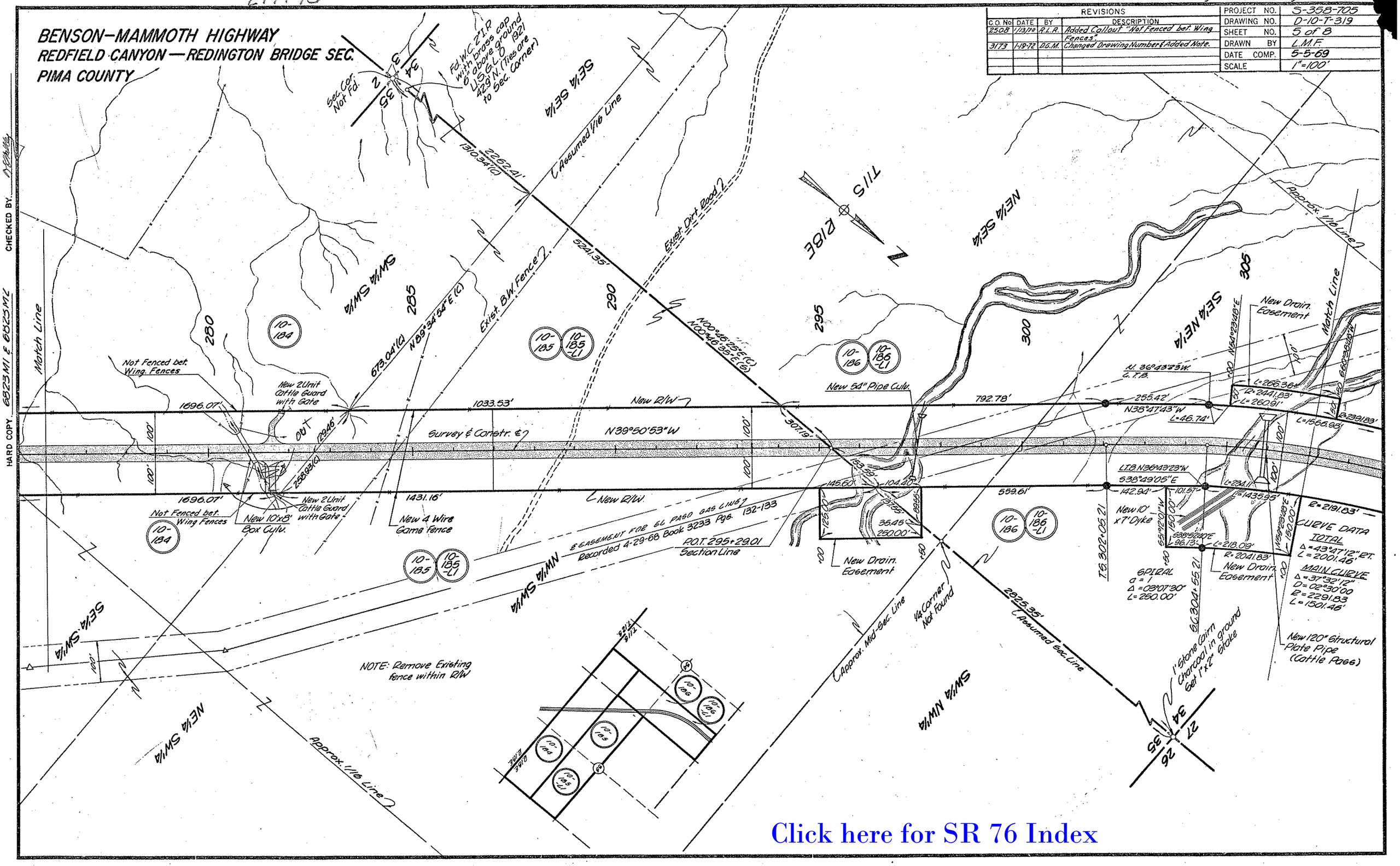

Click here for SR 76 Index

HARD COPY 6823 M1 & 6823 M2 CHECKED BY

Drawing Number Formerly D-10-T-312

BENSON-MAMMOTH HIGHWAY
REDFIELD CANYON—REDINGTON BRIDGE SEC.
PIMA COUNTY

REVISIONS				
C.O. No.	DATE	BY	DESCRIPTION	
2508	1-13-70	R.L.R.	Moved Gas line to show it crossing of 311+42.6. Added begin Const. Proj. No.	PROJECT NO. S-358-705
3173	1-19-72	D.G.M.	Changed Drawing Number & Added Note.	DRAWING NO. D-10-T-319
				SHEET NO. 6 of 8
				DRAWN BY L.M.F.
				DATE COMP. 5-5-69
				SCALE 1"=100'

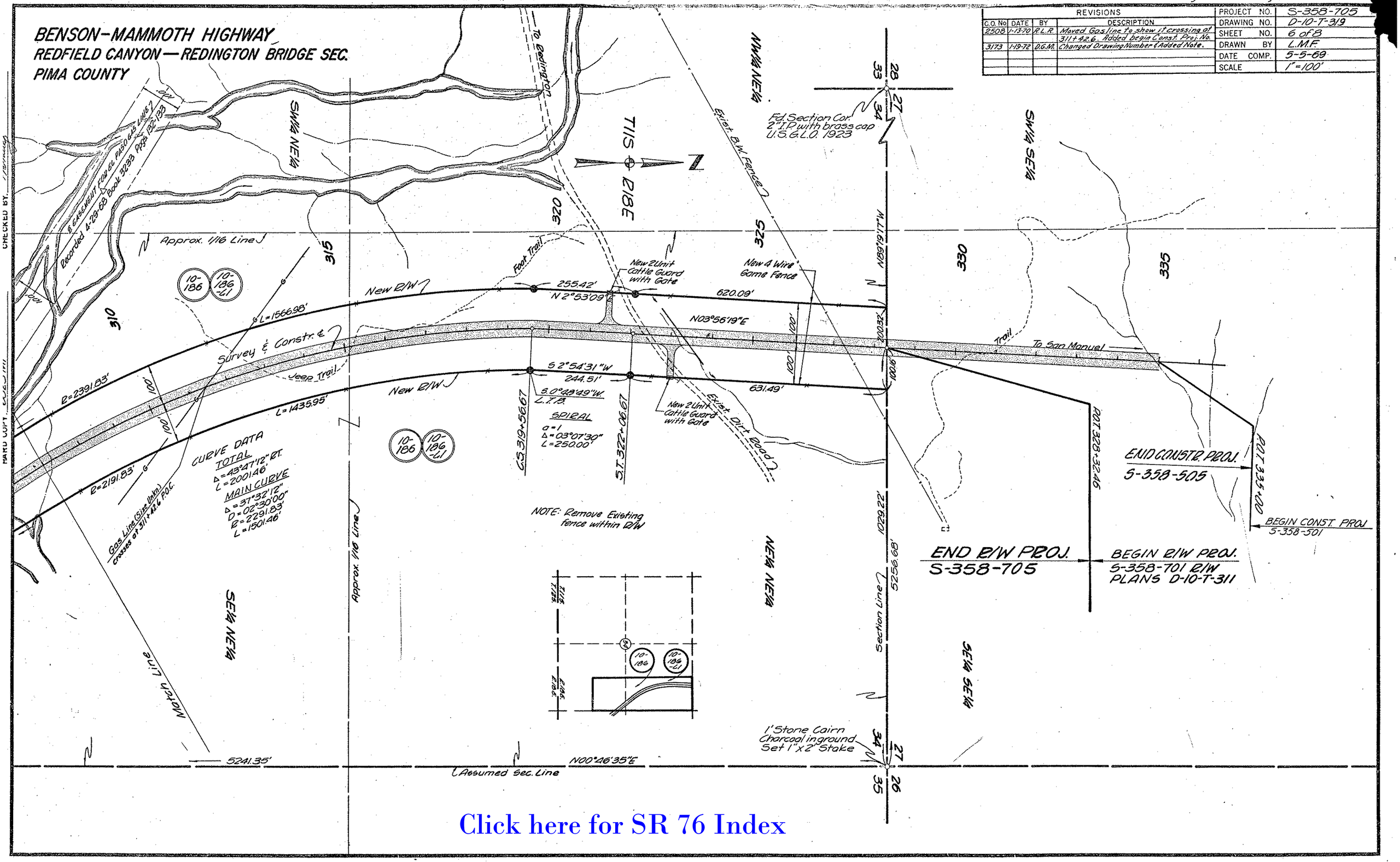

Click here for SR 76 Index