FINALIZED C.O. 5594, 5-6-80 - R.L.R.

FED. ROAD DIVISION	STATE	PROJECT NUMBER	SHEET NUMBER	TOTAL SHEETS	FINALIZED PLANS
7	ARIZ.	S-358-701	1	7	R.L. Robinson 5-80

DRAWING NUMBER D-10-T-311

FINALIZED



STATE OF ARIZONA
STATE HIGHWAY DEPARTMENT

RIGHT OF WAY PLAN OF THE
BENSON - MAMMOTH

STATE HIGHWAY

PROJECT NO. S-358-701
PIMA
COUNTY

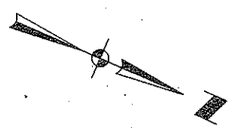

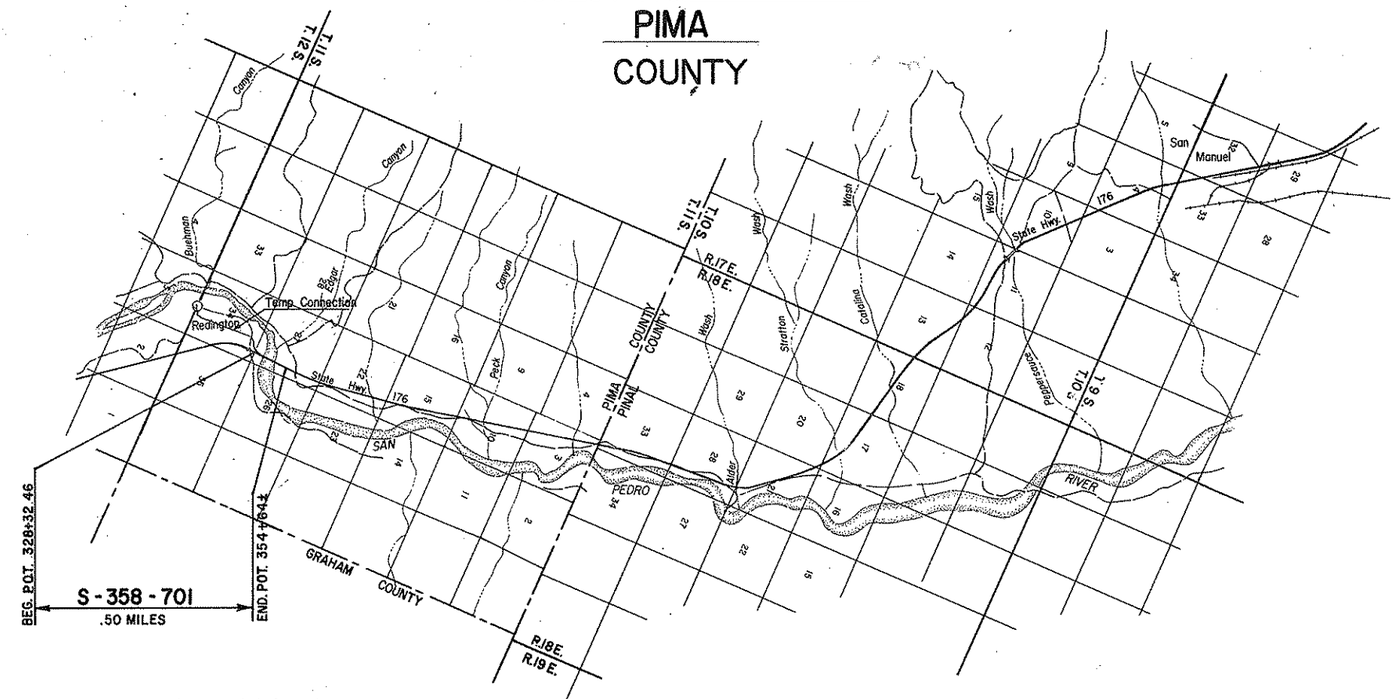

CONVENTIONAL SIGNS

HIGHWAY CENTER LINE (New) (Existing)
HIGHWAY R/W LINE (New) (Existing)
CONTROLLED ACCESS (Denied) (Open) (Existing)
R.R. R/W COMMON TO HIGHWAY R/W (Existing)
R.R. R/W LINE
TOWNSHIP AND RANGE LINE
SECTION LINE
1/4 LINE OR MID-SECTION LINE
1/16 LINE
PROPERTY LINE (not part of a Subdivision)
SUBDIVISION OR LOT LINE
ORIGINAL LOT LINE
STATE AND NATIONAL BOUNDARIES
COUNTY LINE
CITY LIMITS
LAND GRANTS BOUNDARIES

FOREST, NATIONAL MONUMENTS,
MILITARY BASES AND INDIAN RESERVATION
SURVEY MEANDER LINE
NEW R/W CONTROL POINT
EXISTING R/W MARKER
PARCEL NUMBER 7-001
RAILROAD TRACK
POWER LINE
POWER TRANSMISSION LINE
TELEPHONE LINE
COMBINATION TELEPHONE AND POWER LINE
UNDERGROUND TELEPHONE CABLE
WATER LINE T T
GAS LINE W 2"
SEWER LINE (Show size of line in alternate spaces) G 2"
STORM DRAIN S 2"
CHAIN LINK FENCE SD 2"

BARBED WIRE FENCE (call out type) Gate
STREET LIGHT on extended arm
WATER METER
WATER VALVE
DOWN GUY
FIRE HYDRANT
GAS METER
GAS VALVE
MANHOLE (existing)
ROAD (existing)
PROPERTY ANCHOR BARS
PROPERTY LIMITS ARROWS
CANAL, CHANNEL OR DITCH
BRIDGE
BOX CULVERTS
CATTLE GUARD
RIVER
PIPE CULVERTS (New) (Existing)
DYKE

Click here for SR 76 Index

REDUCED SIZE
DO NOT SCALE

Approved in accordance with Roadway Plans

W. G. O'Hara 11-27-68
ASSISTANT STATE ENGINEER DATE

ARIZONA STATE HIGHWAY COMMISSION
Approved for Right of Way Acquisition in accordance with Resolution Number 68-85 dated 11-26-68
William N. Price State Highway Engineer

[signature] 11-27-68
DEPUTY STATE ENGINEER DATE

U. S. DEPARTMENT OF TRANSPORTATION
FEDERAL HIGHWAY ADMINISTRATION
BUREAU OF PUBLIC ROADS
Approved:

DIVISION ENGINEER DATE

Click here for SR 76 Index

BENSON - MAMMOTH HWY.
REDINGTON BRIDGE & APPROACHES
PIMA COUNTY

REVISIONS					
C.O. No.	DATE	BY	DESCRIPTION	PROJECT NO.	S-358-701
2138	12-11-68	P.T.	Parcel Nos. 10-177, 10-177L1, 10-180 deleted, Deleted 1.4 Ac. from	DRAWING NO.	D-10-T-311
"	"	"	Parcel No. 10-178, adjusted Net Area & Rem.	SHEET NO.	2 of 7
5594	5-6-80	R.L.R.	FINALIZED	DRAWN BY	J.M.
				DATE COMP.	11-18-68
				SCALE	NO SCALE

OWNERSHIP RECORD										ACQUISITION RECORD				
PARCEL NUMBER	OWNER	DESCRIPTION	TOTAL AREA	AREA REQUIRED GROSS INCLUDING EXISTING R/W	AREA REQUIRED NET EXCLUDING EXISTING R/W	EASEMENT AREA	REMAINDER LEFT	REMAINDER RIGHT	SHEET NUMBER	COMMISSION APPROVAL	TYPE & DATE OF INSTRUMENT	RECORDED DATE	RECORDED BOOK	RECORDED PAGE
~~10-177~~	~~State of Arizona (S.L.O.)~~	~~E² NE⁴ & NE⁴SE⁴ SEC. 34 T11N. R18E~~	~~UNKNOWN~~	DELETED	~~*6.9 Ac.~~ DELETED				~~6~~					
~~10-177L1~~	~~Bayless & Berkalew Co. Lessee~~	~~E² NE⁴ Sec. 34. T11S. R18E.~~	~~160 Ac.~~	DELETED	DELETED				~~6~~					
10-178	Bayless & Berkalew Co.	E² SE⁴ Sec. 27. T11S. R18 E.	720 Ac.		~~13.5 Ac.~~ 12.1 Ac.		~~701.9 Ac.~~ 657.9 Ac.	~~5.0 Ac.~~ 50 Ac.	4 & 5	5-16-69	W.D. 5-1-69	7-18-69	3540	345
10-179	Floyd & ~~Lautta~~ Lovita Bingham H/W	E² NE⁴ Sec. 27. T11S. R18 E.	840 Ac.	2.6 Ac.	*2.0 Ac.		594.4 Ac.	243 Ac.	5	1-31-69	T.E. 12-17-68	2-11-69	3431	171-2
~~10-180~~	~~Cayetano Ronquillo et al.~~	~~SE⁴ SE⁴ Sec. 34. T11S. R18 E.~~	~~160 Ac.~~	DELETED	~~*2.6 Ac.~~ DELETED		~~0.5 Ac.~~	~~156.9 Ac.~~	~~6~~					

FINALIZED

* New Temporary ~~R/W~~ Constr. Esmt. For Temp. Road Conn.

~~Includes 1.4 Ac. For New Temp. R/W~~ Deleted C.O. No. 2138

CHECKED BY _____

HARD COPY _____

Click here for SR 76 Index

BENSON-MAMMOTH HWY.
REDINGTON BRIDGE & APPROACHES
PIMA COUNTY

REVISIONS			
C.O. No.	DATE	BY	DESCRIPTION
2138	12-11-68	R.T.	Added Temp.R/W deletion note.
5394	5-6-80	R.L.R.	FINALIZED

PROJECT NO.	S-358-701
DRAWING NO.	D-10-T-311
SHEET NO.	3 of 7
DRAWN BY	J.M. & P.T.
DATE COMP.	11-18-68
SCALE	1" = 500'

FINALIZED

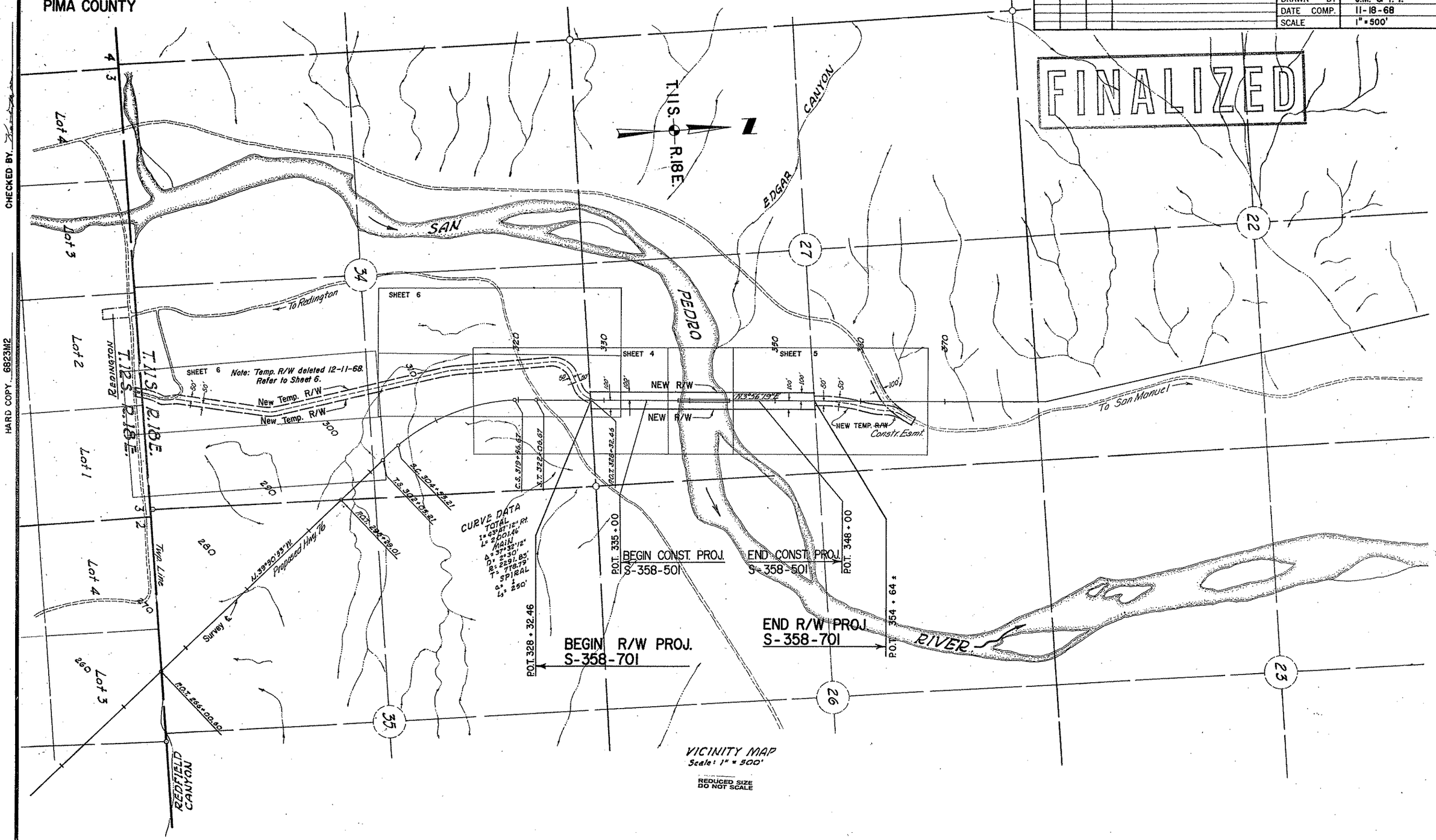

CHECKED BY

HARD COPY 6823M2

Click here for SR 76 Index

BENSON - MAMMOTH HWY.
REDINGTON BRIDGE & APPROACHES
PIMA COUNTY

REVISIONS			
C.O. No.	DATE	BY	DESCRIPTION
2138	12-11-68	P.T.	Added Temp. R/W deletion note.
5594	5-6-80	R.L.R.	FINALIZED

PROJECT NO.	S - 358 - 701
DRAWING NO.	D-10-T-311
SHEET NO.	4 of 7
DRAWN BY	J.M. & P.T.
DATE COMP.	11-18-68
SCALE	1" = 100'

FINALIZED

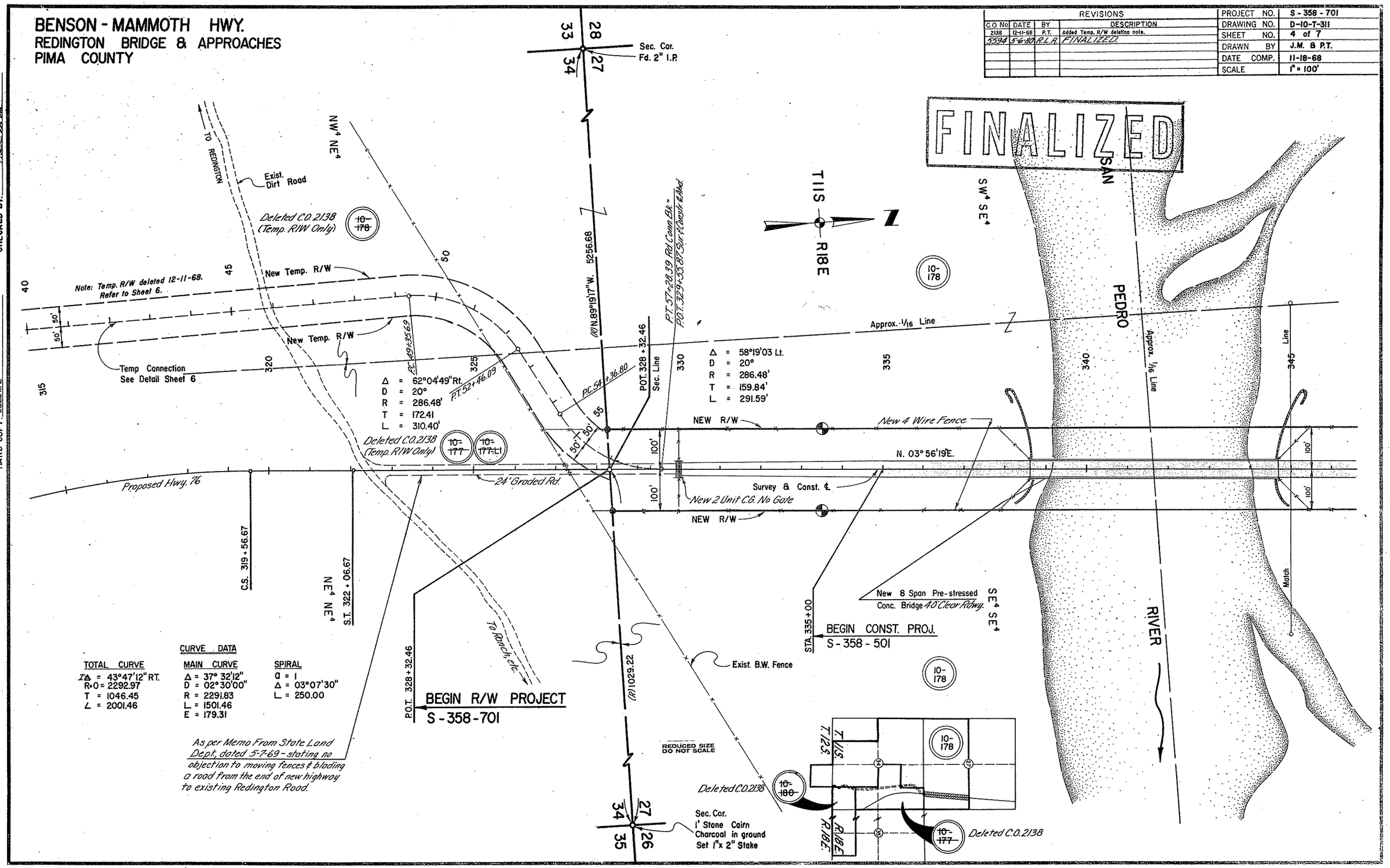

TOTAL CURVE	CURVE DATA: MAIN CURVE	CURVE DATA: SPIRAL
Δ = 43°47'12" RT.	Δ = 37° 32'12"	a = 1
R = 2292.97	D = 02°30'00"	Δ = 03°07'30"
T = 1046.45	R = 2291.83	L = 250.00
L = 2001.46	L = 1501.46	
	E = 179.31	

As per Memo From State Land Dept. dated 5-7-69 - stating no objection to moving fences & blading a road from the end of new highway to existing Redington Road.

CHECKED BY _____

HARD COPY 6823 M2

Click here for SR 76 Index

BENSON-MAMMOTH HWY.
REDINGTON BRIDGE & APPROACHES
PIMA COUNTY

REVISIONS			
C.O. No.	DATE	BY	DESCRIPTION
2187	2-11-69	E.J.T.	Added 4 wire fence & 4 unit cattle guard.
5594	5-6-80	R.L.R.	FINALIZED.

PROJECT NO.	S-358-701
DRAWING NO.	D-10-T-311
SHEET NO.	5 of 7
DRAWN BY	J.M. & P.T.
DATE COMP.	11-18-68
SCALE	1" = 100'

FINALIZED

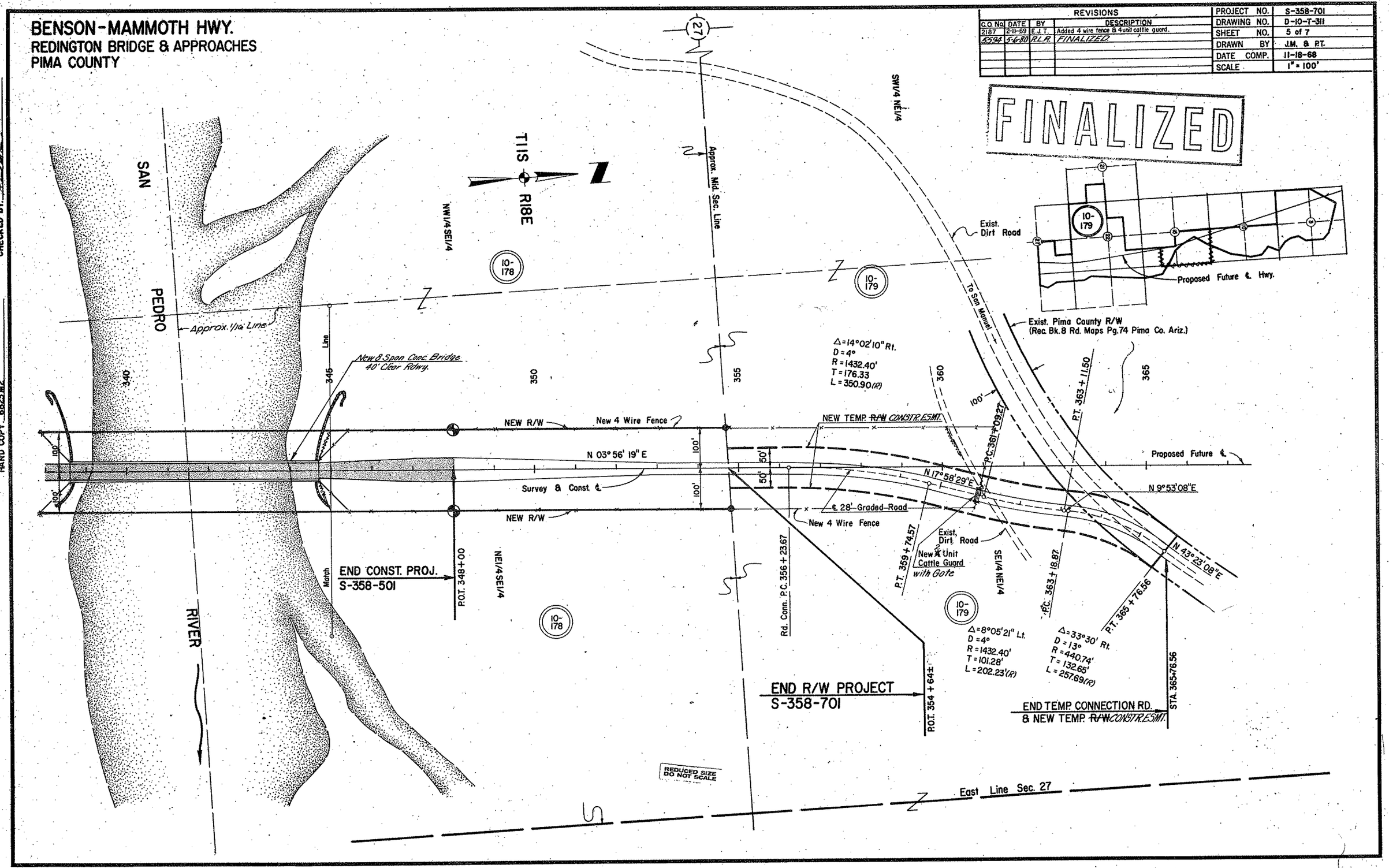

CHECKED BY

HARD COPY 6823 M2

Click here for SR 76 Index

BENSON-MAMMOTH HWY.
REDINGTON BRIDGE & APPROACHES
PIMA COUNTY
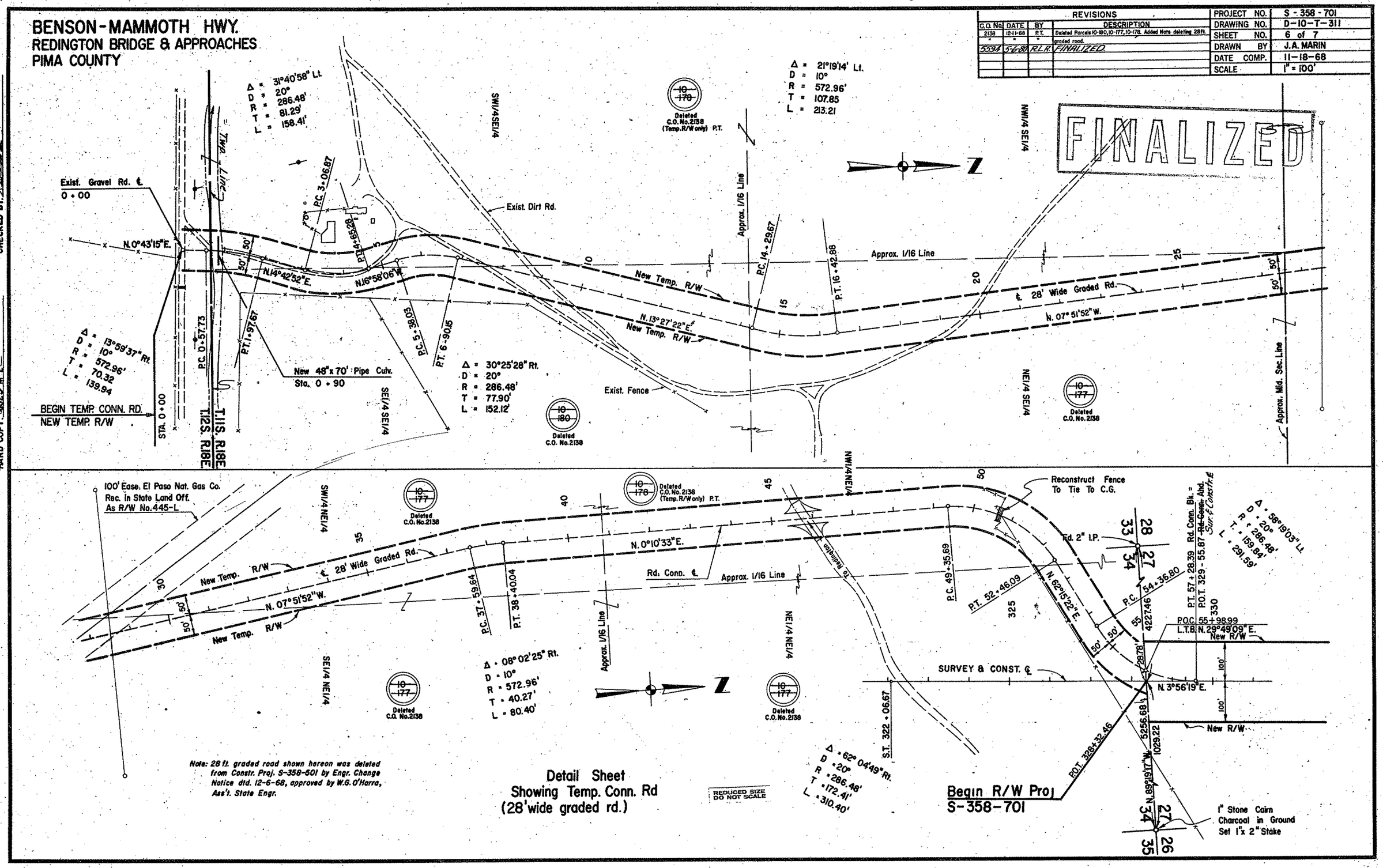
REVISIONS						
C.O. No.	DATE	BY	DESCRIPTION	PROJECT NO.	S - 358 - 701
2138	12-11-68	P.T.	Deleted Parcels 10-180, 10-177, 10-178. Added Note deleting 28 ft.	DRAWING NO.	D-10-T-311
"	"	"	graded road.	SHEET NO.	6 of 7
5594	5-6-80	R.L.R.	FINALIZED	DRAWN BY	J.A. MARIN
				DATE COMP.	11-18-68
				SCALE	1" = 100'