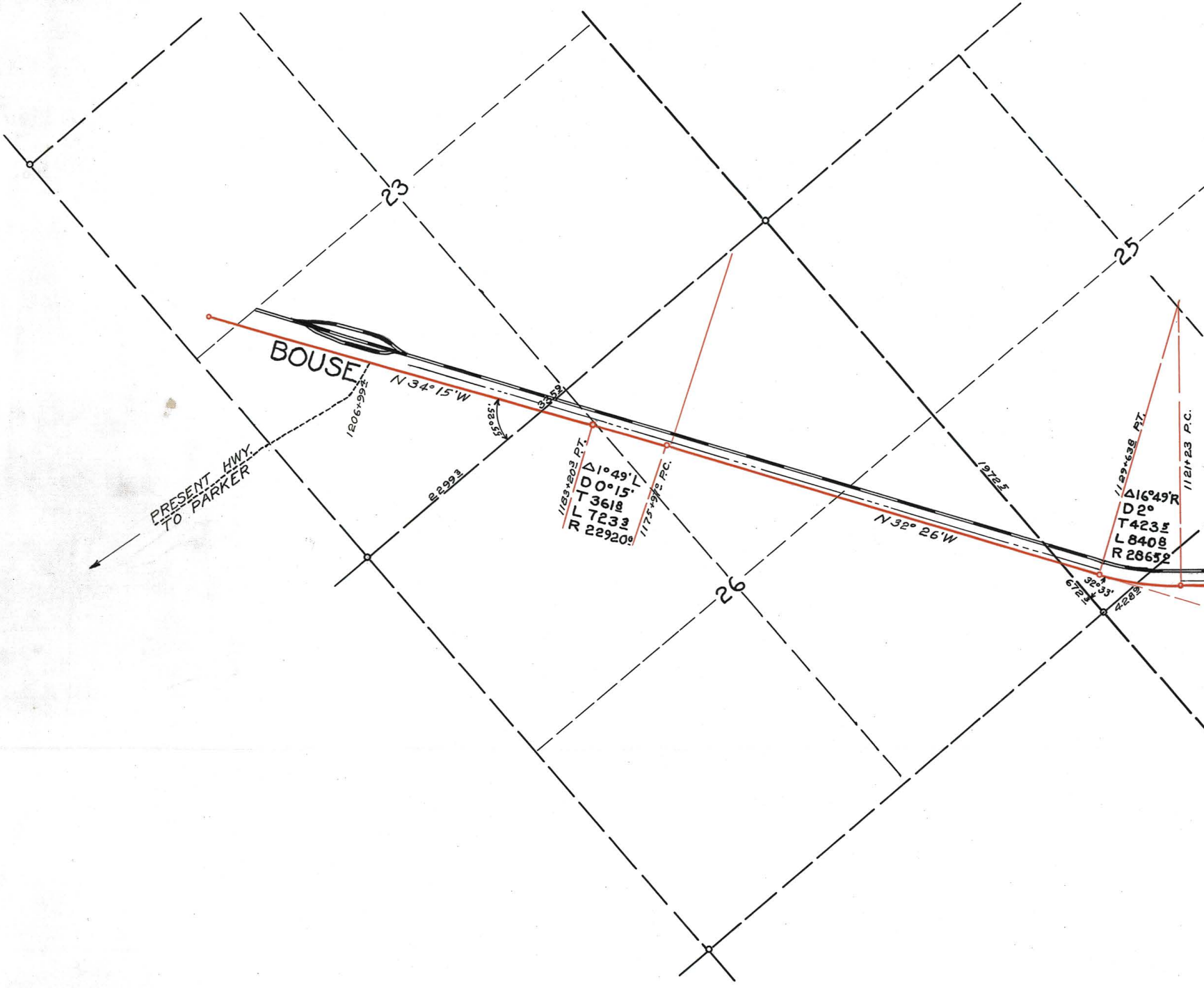
23
25
26
BOUSE
N 34° 15' W
1206+99±
PRESENT HWY. TO PARKER
55°25'
2299.3
33.59
1183+20.3 P.T.
Δ 1°49' L
D 0°15'
T 361.8
L 723.3
R 22920.0
1175+97.0 P.C.
1972.5
N 32° 26' W
1129+63.8 P.T.
Δ 16°49' R
D 2°
T 423.5
L 840.8
R 2865.2
1121+23 P.C.
32°33'
672.1
428.9

Click here for SR 72 Index

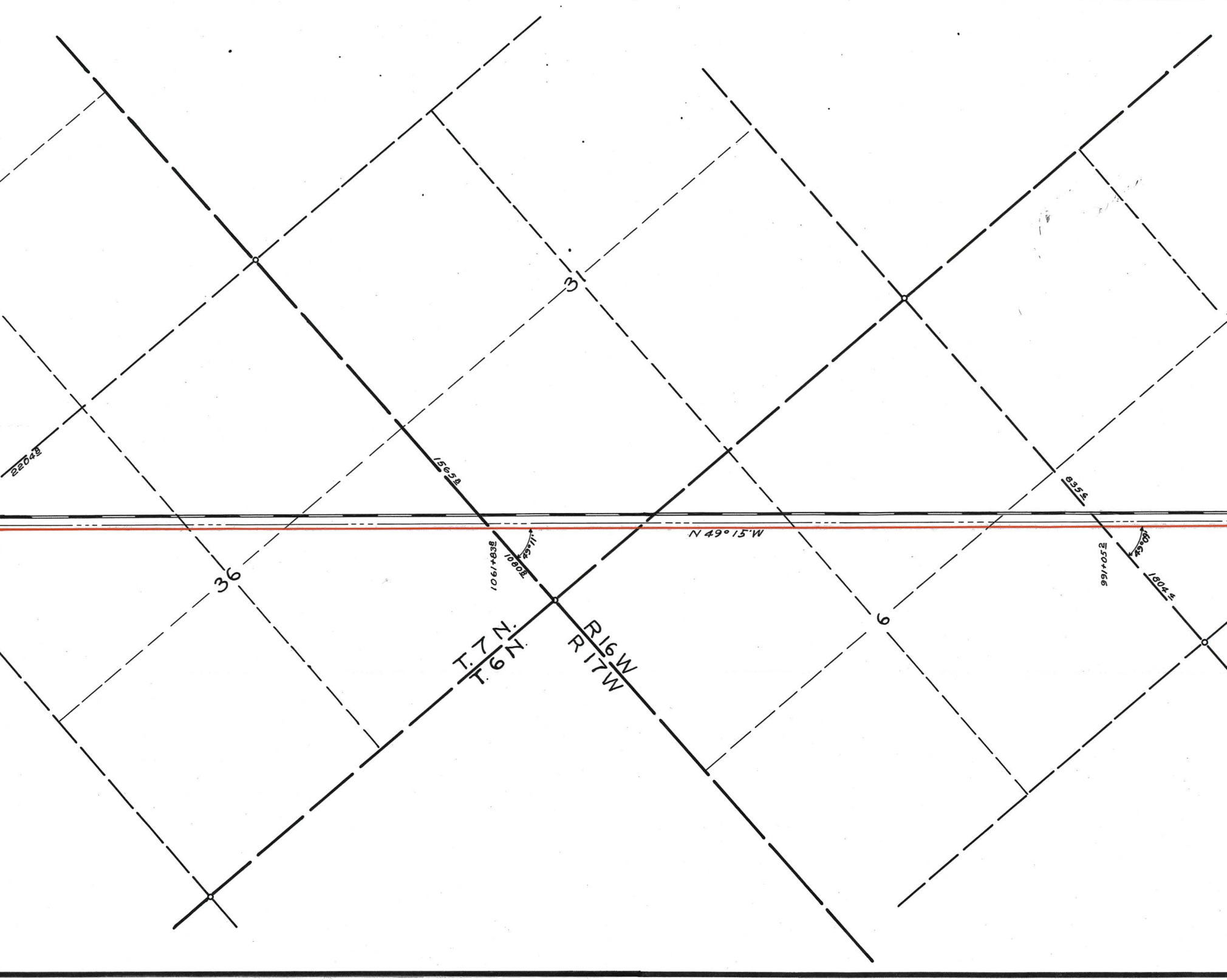
22048
15658
31
36
1061+838
10808
49°11'
N 49°15'W
8356
991+052
49°09'
18044
6
T. 7 N.
T. 6 N.
R 16 W
R 17 W

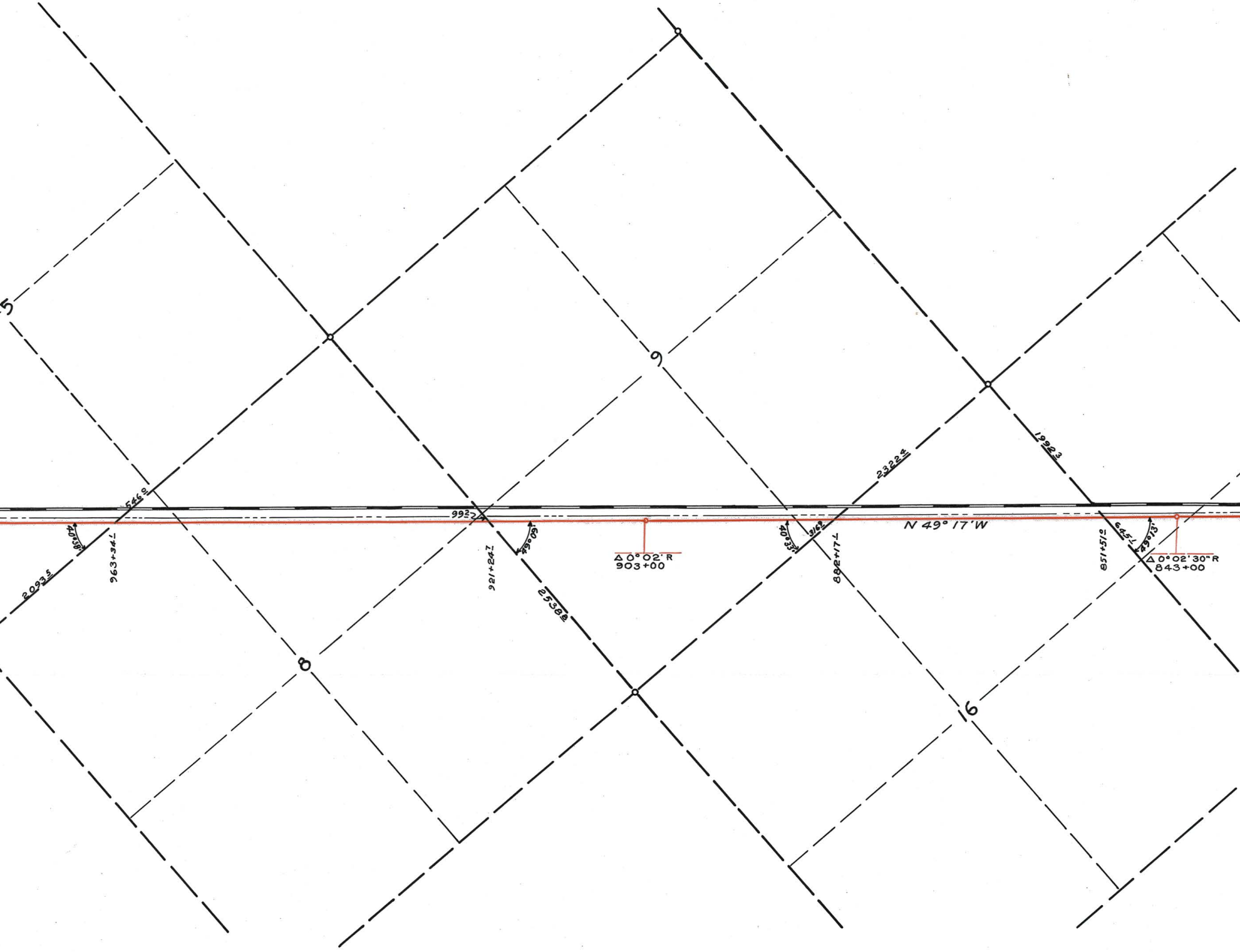
5
9
546.0
2093.5
40°58'
963+34.1
992.2
921+24.7
49°09'
2538.8
8
Δ 0°02' R
903+00
2322.4
40°33'
316.2
882+17.1
N 49° 17' W
1992.3
851+51.0
645.1
49°13'
Δ 0°02'30" R
843+00
6

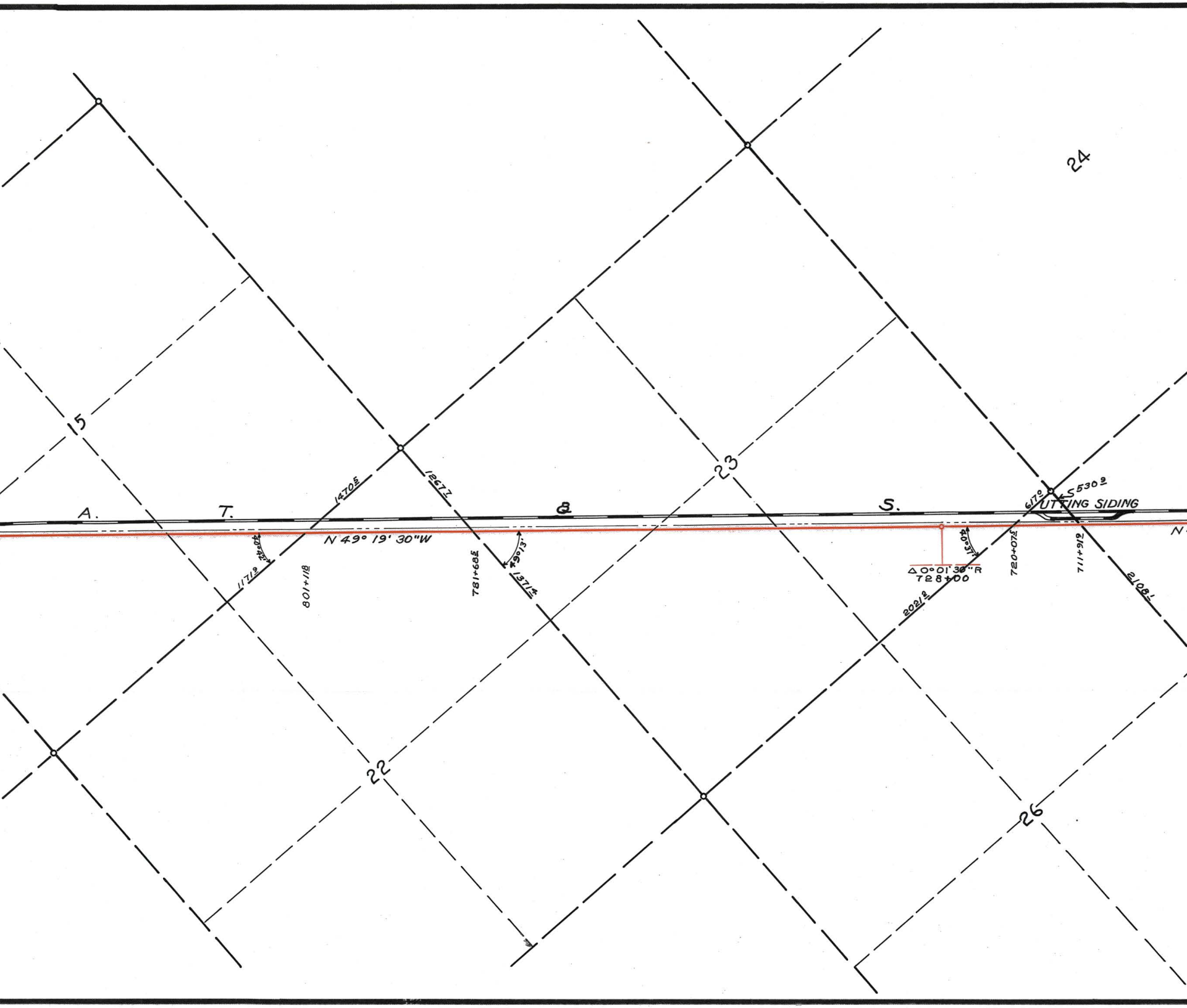

24
15
23
22
26
A.
T.
S.
UTTING SIDING
N 49° 19' 30"W
14705
12671
11719
13714
20212
21081
6170
5309
40°42'
49°13'
40°37'
801+118
781+685
720+075
711+919
Δ 0°01'30" R
728+00
N

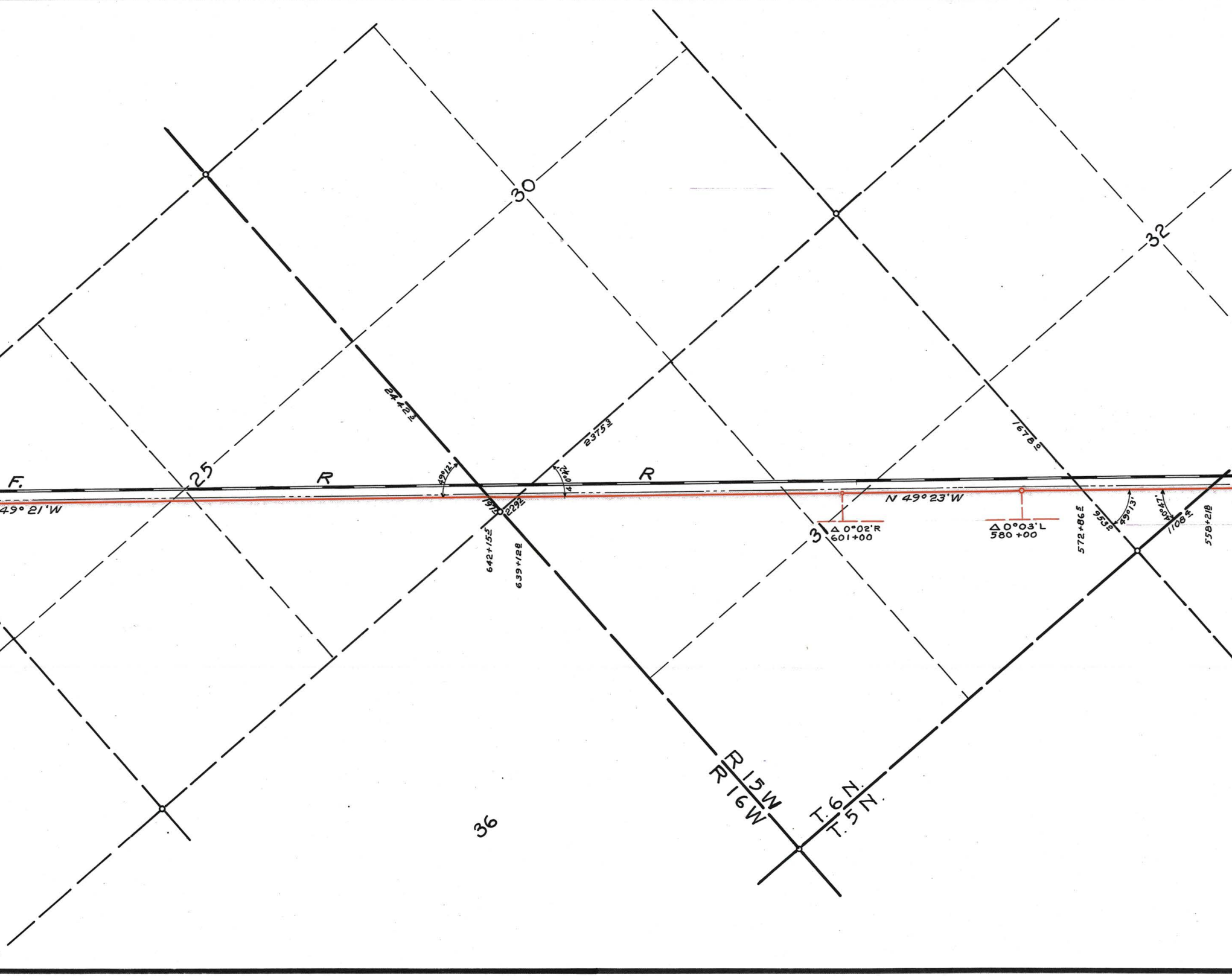
30
32
25
F.
R
R
49° 21'W
24422
23753
49°12'
40°47'
1971
2292
642+155
639+128
31
Δ 0°02'R
601+00
N 49° 23'W
Δ 0°03'L
580 +00
1678
572+865
9530
49°13'
40°47'
1108
558+218
R 15 W
R 16 W
T. 6 N.
T. 5 N.
36

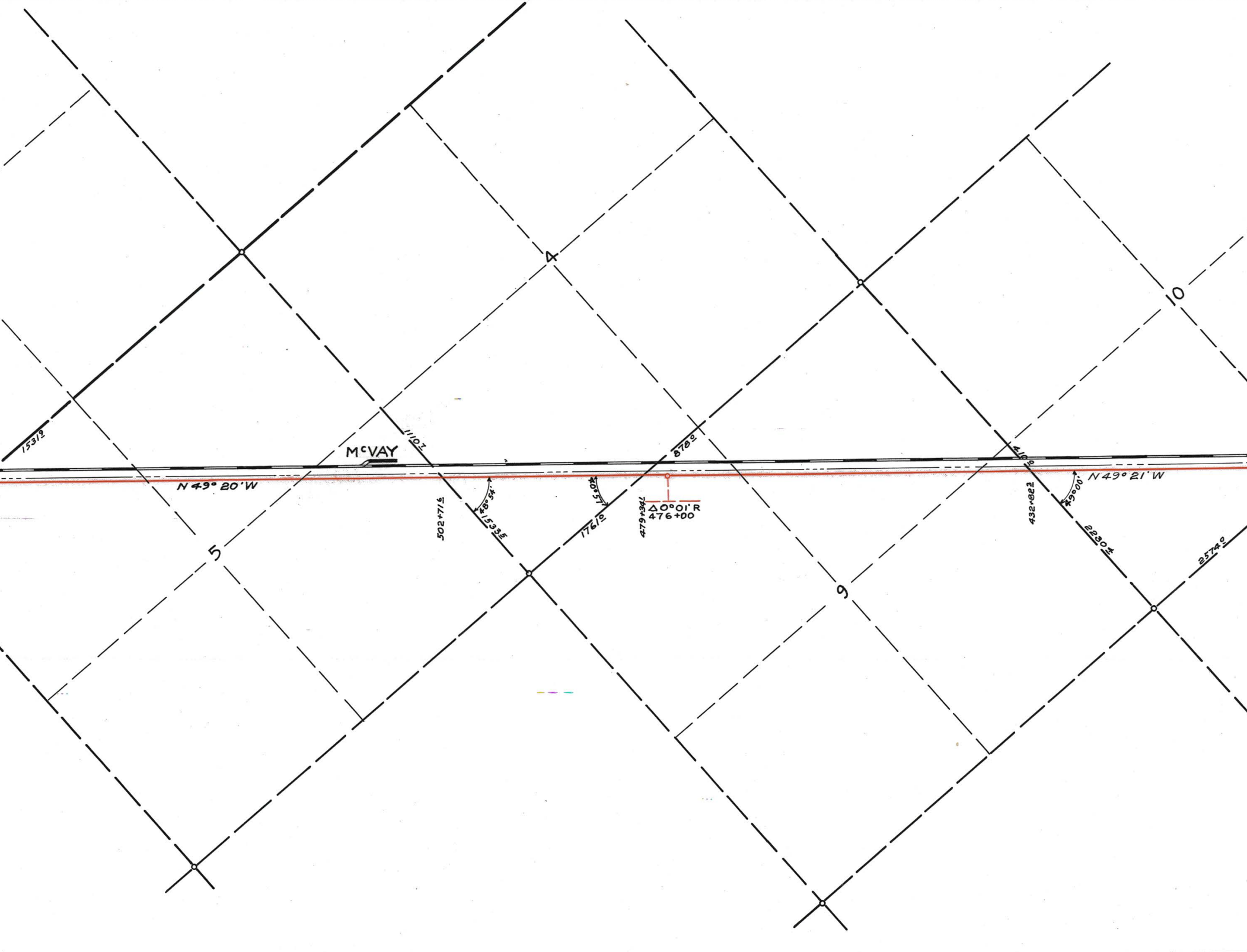
4
10
1531.9
1110.7
McVAY
878.0
410.0
N 49° 20'W
N 49° 21'W
502+71.5
48° 54'
1533.5
15°04'
1761.0
479+34.1
Δ0°01'R
476+00
432+82.3
49°00'
2230.4
2574.0
5
9

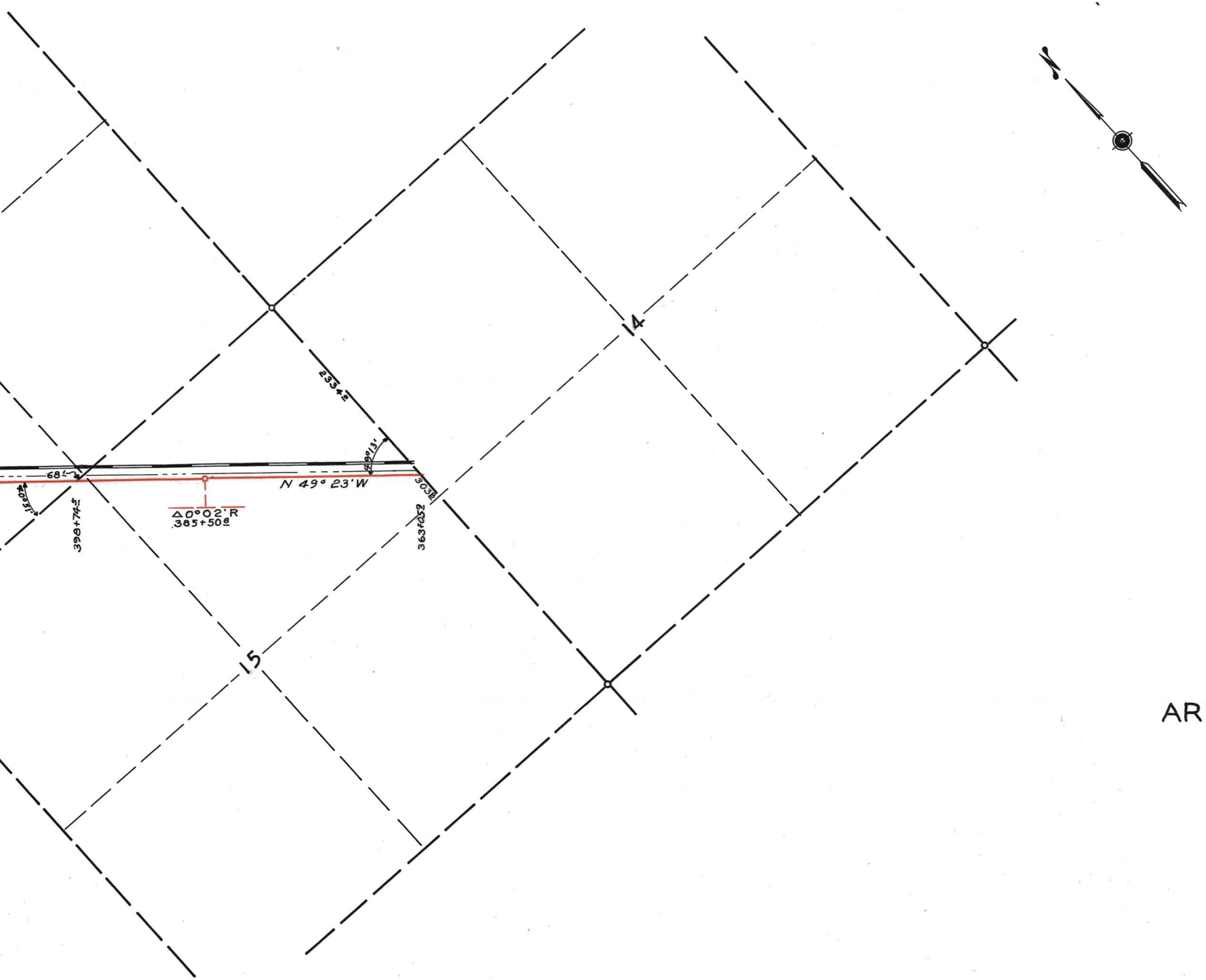
14
15
2334±
49°13'
N 49° 23' W
68±
15°01'±
Δ0°02' R
385+50.8
398+74±
363+05.9
303±

ARIZONA STATE HIGHWAY DEPARTMENT
RIGHT OF WAY MAP
HOPE-PARKER HIGHWAY
F.A.P. 112 E
STATION 363+05.9 TO 1206+99±
SCALE 1"=1000'
JULY, 25, 1939