Click on MilePost numbers
to view Plans Index sheets

(XX) Mile Post Numbers

SR 71

Mile Post: 85 to 109

ADOT
Right Of Way Section

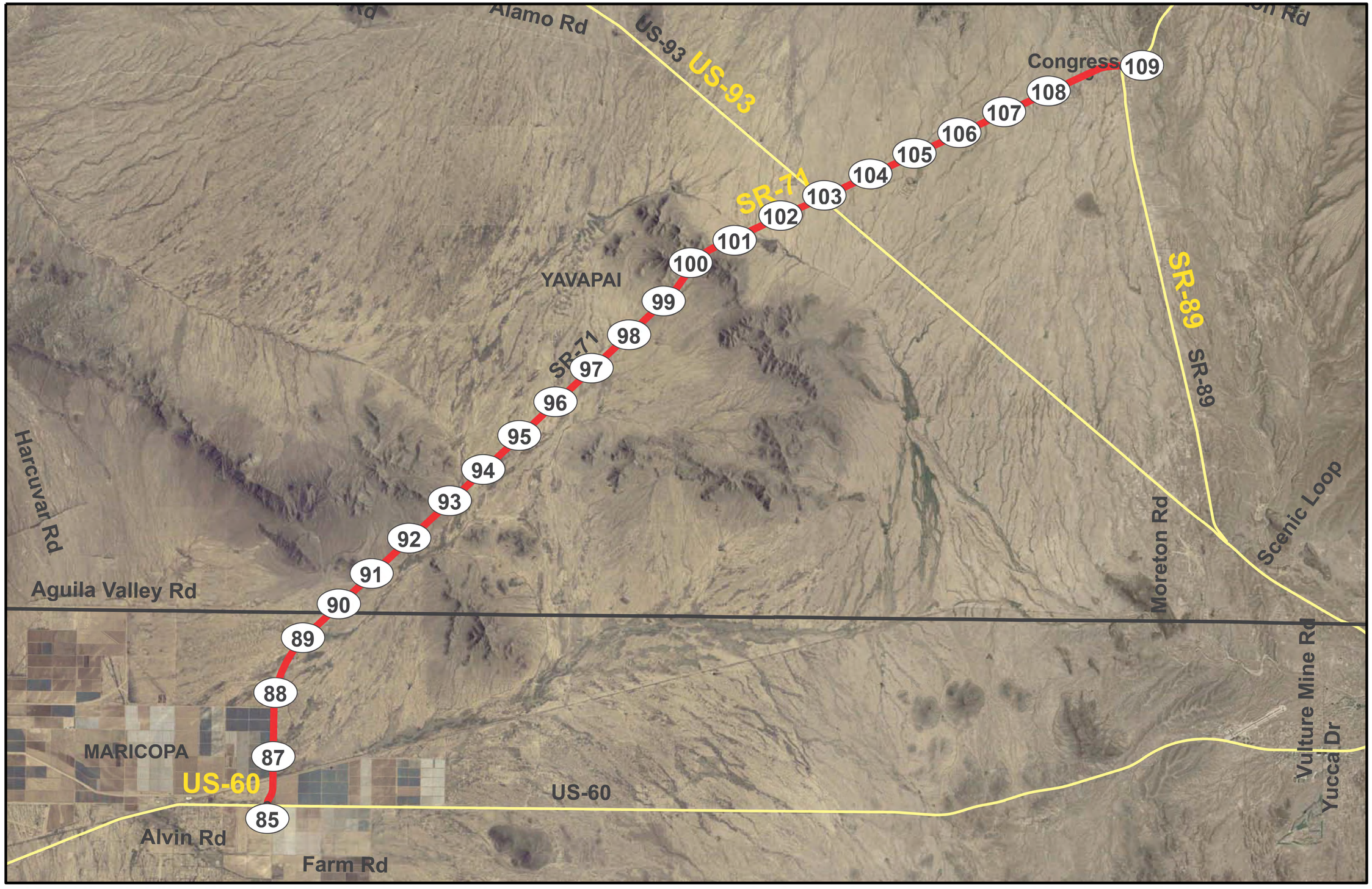

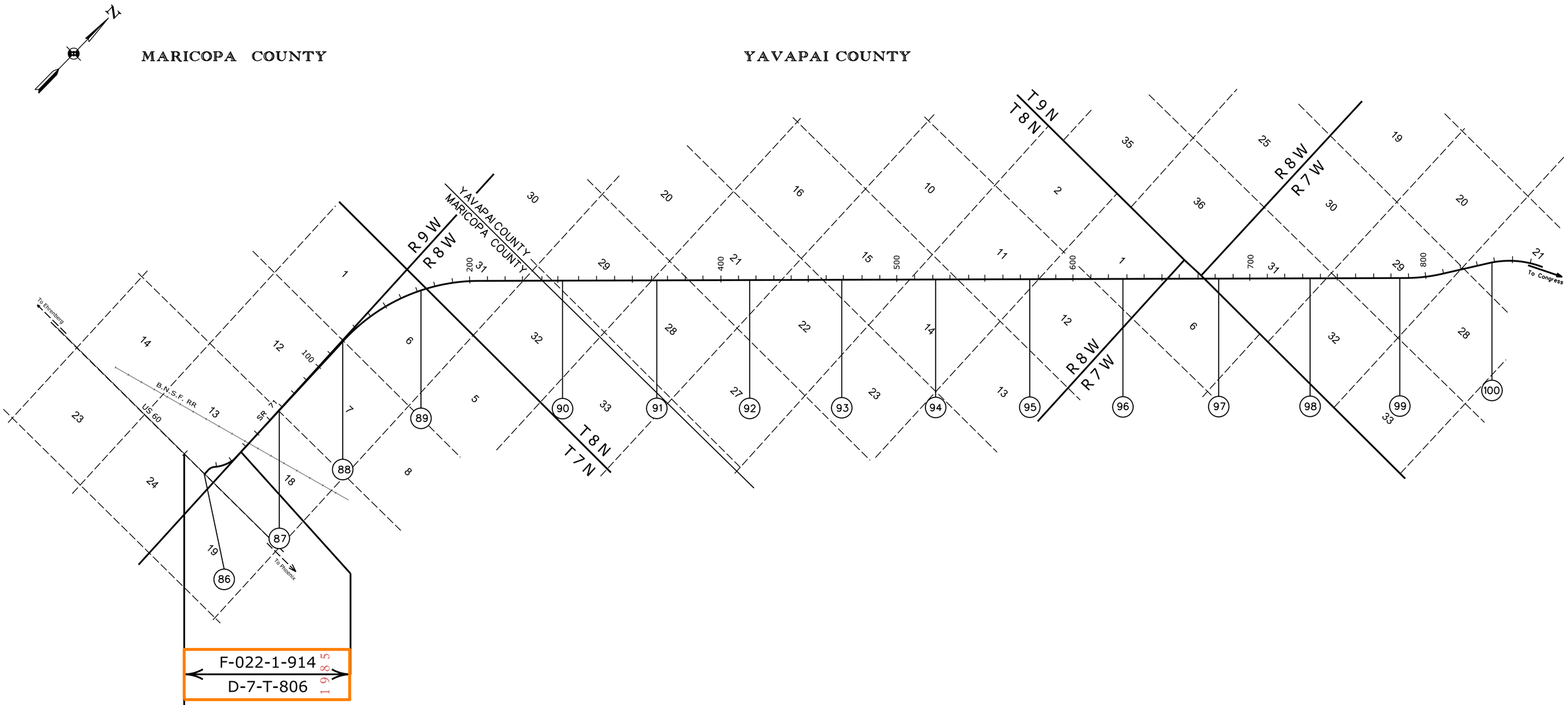

F-022-1-914
D-7-T-806
1985

C-7-T-464
Strip Map
1946

13-T-239
Strip Map
1937

Contact Us

Click in colored box to view Plans/Maps

(xx) Mile Post Number

ADOT Right Of Way Section	Right Of Way Index Map	ROUTE SR 71	MILEPOST 86.00 - 100.00	1
	HIGHWAY NAME Aguila - Congress Junction Hwy.			

YAVAPAI COUNTY

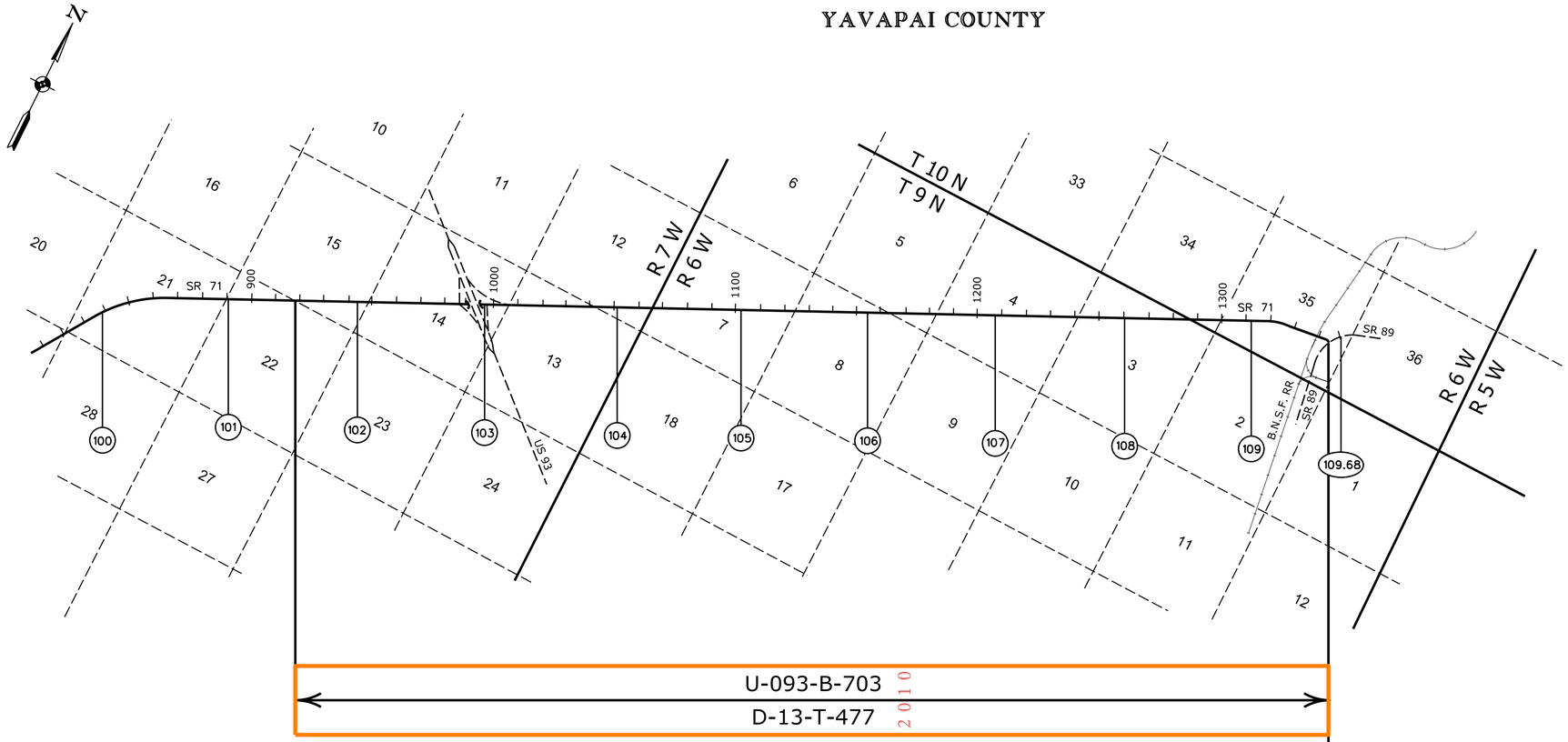

Contact Us

Click in colored box to view Plans/Maps

(xx) Mile Post Number

ADOT Right Of Way Section	Right Of Way Index Map	ROUTE SR 71	MILEPOST 100.00 - 109.68	2
	HIGHWAY NAME Aguila - Congress Junction Hwy.			