RIGHT OF WAY PLANS OF THE

PRESCOTT - FLAGSTAFF HWY.
FAIN ROAD SR 69 - MP 326.24
089A YV 326 H8160
S89-A(200)A

ARIZONA DEPARTMENT OF TRANSPORTATION

INTERMODAL TRANSPORTATION DIVISION

ADOT

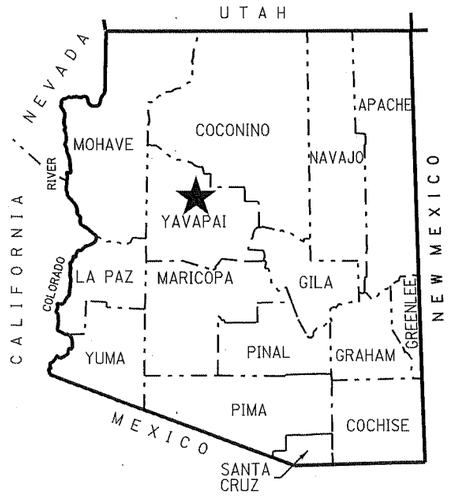

★ PROJECT LOCATION

COUNTY NAME: YAVAPAI
LENGTH OF PROJECT: 6.3 MILES
ADOT DISTRICT: PRESCOTT (P)
DRAWING NUMBER: D-13-T-495

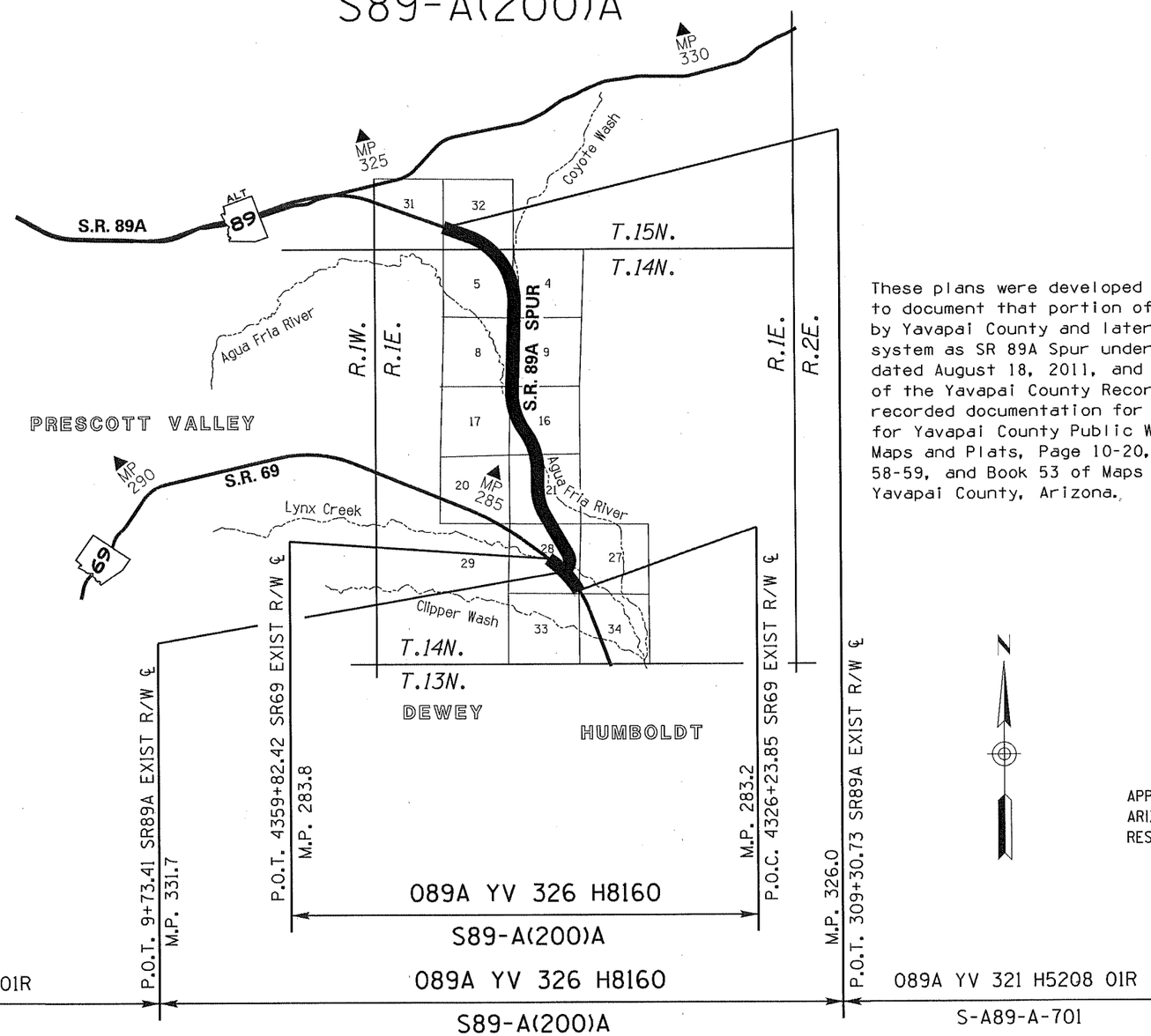

These plans were developed for documentation purposes to document that portion of Fain Road that was acquired by Yavapai County and later taken into the State Highway system as SR 89A Spur under Resolution 2011-08-A-058, dated August 18, 2011, and recorded in Book 4834, Page 432 of the Yavapai County Recorders Office. See also the recorded documentation for Fain Road Right of Way prepared for Yavapai County Public Works and recorded in Book 45 of Maps and Plats, Page 10-20, Book 45 of Maps and Plats, Page 58-59, and Book 53 of Maps and Plats, Page 32, Records of Yavapai County, Arizona.

Click here for SR 69 Index

SHEET INDEX

COVER SHEET	1
STANDARDS AND ABBREVIATIONS	S-1
OWNERSHIP RECORD SHEET	ORS-1
VICINITY MAP SHEET	VM-1 to VM-2
PLAN SHEET	P-1 To P-12
RESULTS OF SURVEY	RS-1 To RS-15
TOTAL SHEETS	32

APPROVED IN ACCORDANCE WITH
ARIZONA DEPARTMENT OF TRANSPORTATION BOARD
RESOLUTION 2011-08-A-058 DATED 8-18-11

089ARW326_CVR.DGN

REGISTERED LAND SURVEYOR CERTIFICATE NO. 42014 JOSEPH R. DAVIS 3/25/13 ARIZONA, U.S.A.

AZTEC 4581 E. McDowell Road Phoenix, AZ 85008-4505 Tel (602) 454-0402 Fax (602) 454-0403 www.aztec.us

Expires 03/31/2014

RIGHT OF WAY - STANDARD ABBREVIATIONS & SYMBOLS

A	
Acres	Ac.
Ahead	Ahd.
And Husband	et vir
And Others	et al
And Wife	et ux
Approximate	Approx.
Avenue	Ave.
B	
Back	Bk.
Book	Bk.
Boulevard	Blvd.
Brass Cap	B.C.
Bureau of Indian Affairs	B.I.A.
Bureau of Land Management	B.L.M.
Bureau of Reclamation	B.O.R.
C	
Calculated	(C)
Center	Ctr.
Centerline	℄
Construction	Constr.
Corner	Cor.
County	Co.
Curve Information	
Curve to Spiral	C.S.
Degree of Curve	D
Delta	Δ
Length of Curve	L
Point of Compound Curve	P.C.C.
Point of Curvature	P.C.
Point of Intersection	P.I.
Point of Reverse Curve	P.R.C.
Point of Reverse Spiral	P.R.S.
Point of Tangent	P.T.
Point on Curve	P.O.C.
Point on Tangent	P.O.T.
Point on Semi-Tangent	P.O.S.T.
Radius	R
Spiral rate of change	a
Spiral to Curve	S.C.
Spiral to Tangent	S.T.
Tangent Length	T
Tangent to Spiral	T.S.

D	
Degrees	°
Department	Dept.
Docket	Dkt.
Drainage Easement	DE
Drive	Dr.
E	
Easement	Esmt
East	E.
Electrical	Elec.
Equation	Equa.
Existing	Exist.
F	
Federal	Fed.
Feet	'
Flowage Easement	FE
Final Order of Condemnation	FOC
Found	Fd.
H	
Highway	Hwy.
Highway Easment Deed	HED
Homestead Entry Survey	HES
I	
Inch	In. or "
Irrigation	Irr.
J	
Junction	Jct.
L	
Lane	Ln.
Left	Lt.
Local Tangent Bearing	L.T.B.
M	
Measured	(M)
Mile Post	M.P.
Mineral Survey	M.S.
Minutes	'
Miscellaneous	Misc.
Monument	Mon.
N	
North	N.
Not to Scale	N.T.S.
Number	No.
P	
Page	Pg.
Parcel	Par.
Parkway	Pkwy.
Place	Pl.
Ponding Easement	PE
Public Utility Easement	PUE
Q	
Quit Claim Deed	QCD
R	
Railroad	R.R.
Range	R.
Record	(R)
Right	Rt.
Right of Way	R/W
Road	Rd.
S	
Seconds	"
Section	Sec.
Sheet	Sht.
Slope Easement	SE
South	S.
Special Warranty Deed	SWD
Square	Sq.
Square Feet	S.F.
State Route	S.R.
Station	Sta.
Street	St.
Subdivision	Subd.
T	
Telegraph	Tlg.
Telephone	Tel.
Township	T.
Temporary	Temp.
Temporary Construction Easement	TCE
Traffic Interchange	T.I.
U	
United States General Land Office	U.S.G.L.O.
W	
West	W.
Warranty Deed	WD

Boundary Lines
- City Limit Line
- County Line
- Forest-City Limit Line
- Forest-Reservation Line
- Land Grant Boundary Line
- National-State Boundary Line

Centerlines
- Exist. Centerline w/ticks
- Exist. Centerline wo/ticks
- New Constr. Centerline
- New Survey Centerline
- Railroad Centerline
- Centerline on Results of Survey

Control Lines
- Exist. Access Control Line
- New Access Control Line

Easement Lines
- Exist. Easement Line
- Exist. Drainage Easement Line
- New Perpetual Easement Line
- TCE Line

Misc. Lines
- Ditch-River Line
- Meander Line
- Mining Claim Line

Property Lines
- Lease Property Line
- Property Line
- Subdivision Property/Road Line
- Additional area to be acquired

Public Land Survey Lines
- Mid Section Line
- Section Line
- Sixteenth (1/16) Line
- Township-Range Line

R/W Lines
- Exist. ADOT R/W Line
- Exist. Non-ADOT R/W Line
- New R/W Line
- Railroad R/W Line
- Railroad-Highway R/W Line

Topographic Features
- Cut Slope Limit Line
- Exist. Fence Line
- Exist. Topo Line
- Fill Slope Limit Line
- New Fence Line

Break Line

Data Circle (1)

Data Hex (1)

Data Square [1]

Dimension Arrow

Dimension Tie

Exist. ADOT R/W Monument

New R/W Monument or R/W control point

Centerline Control or Supplemental Monument

Property Anchor Bar

Property-Lease & Unpatented Mining Claim Anchor Bar

Property Limit Arrow

Property-Lease & Unpatented Mining Claim Limit Arrow

Parcel Bubble (7-8858)

Survey Control Pt or Angle Point

T.1S. R.6E.

SECTION 7
MARICOPA CO.

North Arrow

31 | 32 / 6 | 5 — Found or Set Section Corner

4 o 3 — Found or Set Quarter Corner

(3) — Found or Set Center Quarter Corner

31 | 32 / 6 | 5 — Unfound Section Corner

4 / 9 — Unfound Quarter Corner

(3) — Unfound Center Quarter Corner

MP 115 — Mile Post Marker (approximate location)

Click here for SR 69 Index

089ARW326_STD.DGN

DRAWING NO.	D-13-T-495	ARIZONA DEPARTMENT OF TRANSPORTATION INTERMODAL TRANSPORTATION DIVISION RIGHT OF WAY PLANS SECTION
SURVEY	SEE ATTACHED	HIGHWAY NAME: PRESCOTT - FLAGSTAFF
DRAWN/DATE	DESAUTELS 10/11	FEDERAL AID NO.: S89-A(200)A
ADOT REVIEW	M. KENNEDY	PROJECT NO.: 089A YV 326 H8160
AZTEC	4561 E. McDowell Road Phoenix, AZ 85008-4505 Tel (602) 454-0402 Fax (602) 454-0403 www.aztec.us	
ROUTE NO.: S.R. 89A	LOCATION: Fain Road S.R. 69 - MP 326.24	SHEET S-1

REGISTERED LAND SURVEYOR CERTIFICATE NO. 42014 JOSEPH R. DAVIS 3/25/13 DATE SIGNED ARIZONA, U.S.A. Expires 03/31/2014

Plotted By: jdavis at 9:25:51 AM 3/25/2013 R:\PHOENIX\PROJECTS\AZS0922_ADOT_09-34_03\34_FAINROAD\CADD\SURVEY\DGN\RW\089ARW326_STD.DGN

Click here for SR 69 Index

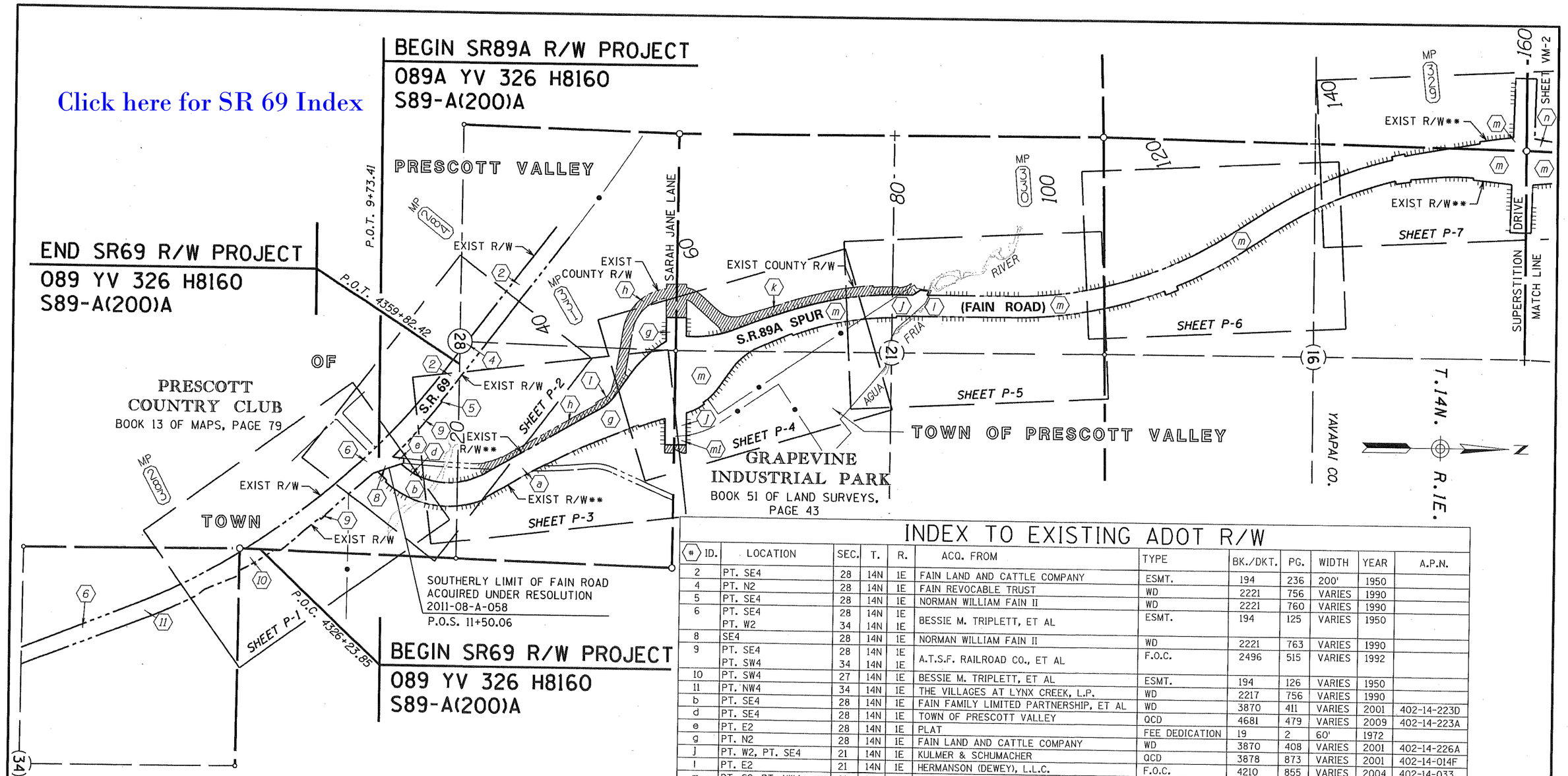

VICINITY MAP

COUNTY R/W NOT ACQUIRED BY ADOT UNDER RESOLUTION 2011-08-A-058

** NOTE- EXISTING COUNTY R/W ACQUIRED BY ADOT UNDER RESOLUTION 2011-08-A-058, DATED AUGUST 18, 2011

INDEX TO EXISTING ADOT R/W

(#) ID.	LOCATION	SEC.	T.	R.	ACQ. FROM	TYPE	BK./DKT.	PG.	WIDTH	YEAR	A.P.N.
2	PT. SE4	28	14N	1E	FAIN LAND AND CATTLE COMPANY	ESMT.	194	236	200'	1950	
4	PT. N2	28	14N	1E	FAIN REVOCABLE TRUST	WD	2221	756	VARIES	1990	
5	PT. SE4	28	14N	1E	NORMAN WILLIAM FAIN II	WD	2221	760	VARIES	1990	
6	PT. SE4 PT. W2	28 34	14N 14N	1E 1E	BESSIE M. TRIPLETT, ET AL	ESMT.	194	125	VARIES	1950	
8	SE4	28	14N	1E	NORMAN WILLIAM FAIN II	WD	2221	763	VARIES	1990	
9	PT. SE4 PT. SW4	28 34	14N 14N	1E 1E	A.T.S.F. RAILROAD CO., ET AL	F.O.C.	2496	515	VARIES	1992	
10	PT. SW4	27	14N	1E	BESSIE M. TRIPLETT, ET AL	ESMT.	194	126	VARIES	1950	
11	PT. NW4	34	14N	1E	THE VILLAGES AT LYNX CREEK, L.P.	WD	2217	756	VARIES	1990	
b	PT. SE4	28	14N	1E	FAIN FAMILY LIMITED PARTNERSHIP, ET AL	WD	3870	411	VARIES	2001	402-14-223D
d	PT. SE4	28	14N	1E	TOWN OF PRESCOTT VALLEY	QCD	4681	479	VARIES	2009	402-14-223A
e	PT. E2	28	14N	1E	PLAT	FEE DEDICATION	19	2	60'	1972	
g	PT. N2	28	14N	1E	FAIN LAND AND CATTLE COMPANY	WD	3870	408	VARIES	2001	402-14-226A
j	PT. W2, PT. SE4	21	14N	1E	KULMER & SCHUMACHER	QCD	3878	873	VARIES	2001	402-14-014F
l	PT. E2	21	14N	1E	HERMANSON (DEWEY), L.L.C.	F.O.C.	4210	855	VARIES	2004	402-14-033
m	PT. S2, PT. NW4 PT. E2 PT. W2 PT. W2 PT. NE4	21 5 9 16 17	14N 14N 14N 14N 14N	1E 1E 1E 1E 1E	FAIN LAND AND CATTLE COMPANY	WD	3870	412	VARIES	2001	402-14-227E
ml	PT. SE4	21	14N	1E	MILLER FAMILY TRUST, ET AL	WD	3880	486	VARIES	2001	402-14-060Q
n	PT. E2 PT. W2 PT. S2	8 4 32	14N 14N 15N	1E 1E 1E	ARIZONA STATE LAND DEPARTMENT	ESMT.	3954	40	VARIES	2002	800-20-034N 800-20-034E 800-20-033P

INDEX TO EXISTING COUNTY R/W

(#) ID.	LOCATION	SEC.	T.	R.	ACQ. FROM	TYPE	BK./DKT.	PG.	WIDTH	YEAR	A.P.N.
h	PT. N2	28	14N	1E	FAIN LAND AND CATTLE COMPANY	WD	3870	407	VARIES	2001	402-14-226A
I	PT. NE4	28	14N	1E	RAFTER ELEVEN LIMITED PARTNERSHIP	WD	3870	409	VARIES	2001	402-14-025Y
k	PT. E2	21	14N	1E	FAIN LAND AND CATTLE COMPANY	WD	3870	410	VARIES	2001	402-14-227E

CHANGE ORDER REVISIONS

C.O. NO.	DATE	BY	DESCRIPTION OF REVISIONS

DRAWING NO.	D-13-T-495
SURVEY	SEE ATTACHED
DRAWN/DATE	DESAUTELS 10/11
ADOT REVIEW	M. KENNEDY
ROUTE NO.:	S.R. 89A
LOCATION:	Fain Road S.R. 69 - MP 326.24

AZTEC 4561 E. McDowell Road Phoenix, AZ 85008-4505 Tel (602) 454-0402 Fax (602) 454-0403 www.aztec.us

ARIZONA DEPARTMENT OF TRANSPORTATION
INTERMODAL TRANSPORTATION DIVISION
RIGHT OF WAY PLANS SECTION

HIGHWAY NAME: PRESCOTT - FLAGSTAFF

FEDERAL AID NO.: S89-A(200)A

PROJECT NO.: 089A YV 326 H8160

REGISTERED LAND SURVEYOR CERTIFICATE NO. 42014 JOSEPH R. DAVIS Date Signed 3/25/13 ARIZONA, U.S.A. Expires 03/31/2014

SHEET VM-1

0 50 100 Scale

089ARW326_VM01.DGN

Plotted By: jdavis at 9:25:52 AM 3/25/2013 R:\PHOENIX\PROJECTS\AZS0922_ADOT_09-34_03\34_FAINROAD\CADD\SURVEY\DGN\RW\089ARW326_VM01.DGN

END R/W PROJECT
089A YV 326 H8160
S89-A(200)A

ADJACENT RIGHT OF WAY PROJECT
089A YV 321 H5208 01R

INDEX TO EXISTING ADOT R/W										
# ID.	LOCATION	SEC.	T.	R.	ACQ. FROM	TYPE	BK./DKT.	PAGE	WIDTH	YEAR
31	SW4	32	15N	1E	STATE LAND DEPARTMENT	ESMT.	3885	100	VARIES	2001
32	W2	32	15N	1E	STATE LAND DEPARTMENT	ESMT.	4041	257	VARIES	2003

NOTE- THE ABOVE INDEX ID NUMBERS WERE TAKEN FROM THE EXISTING RIGHT OF WAY REPORT OF ADOT RIGHT OF WAY PROJECT S-A89-A-701 / 089AYV321H520801R, DATED OCT. 13, 2009, AND ACQUIRED UNDER RESOLUTION 2004-07-A-030, DATED JULY 16, 2004

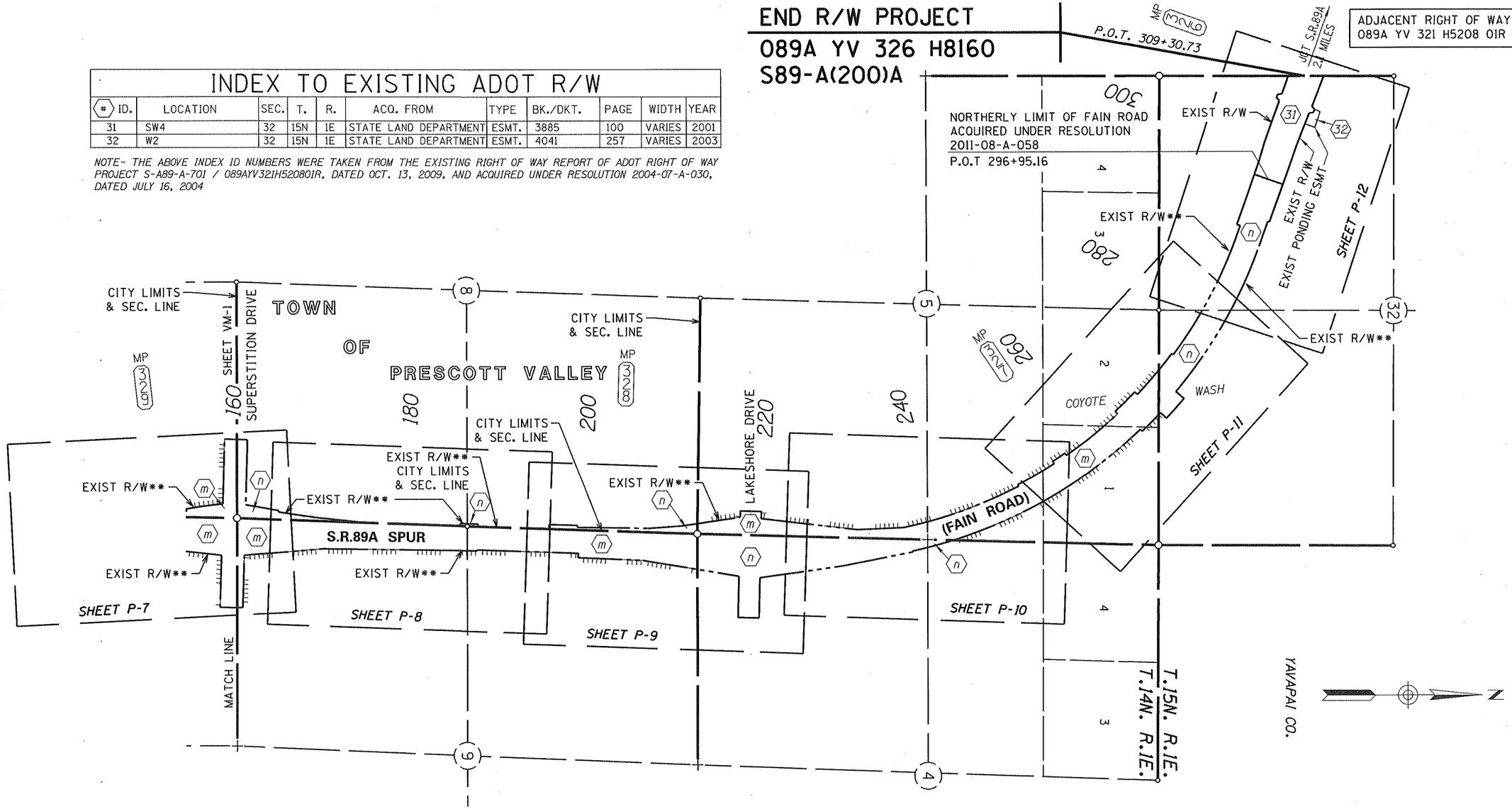

Click here for SR 69 Index

VICINITY MAP

** NOTE- EXISTING COUNTY R/W ACQUIRED BY ADOT UNDER RESOLUTION 2011-08-A-058, DATED AUGUST 18, 2011

INDEX TO EXISTING ADOT R/W											
# ID.	LOCATION	SEC.	T.	R.	ACQ. FROM	TYPE	BK./DKT.	PG.	WIDTH	YEAR	A.P.N.
m	PT. S2, PT. NW4	21	14N	1E	FAIN LAND AND CATTLE COMPANY	WD	3870	412	VARIES	2001	402-14-227E
	PT. E2	5	14N	1E							
	PT. W2	9	14N	1E							
	PT. W2	16	14N	1E							
	PT. NE4	17	14N	1E							
n	PT. E2	8	14N	1E	ARIZONA STATE LAND DEPARTMENT	ESMT.	3954	40	VARIES	2002	800-20-034N
	PT. W2	4	14N	1E							800-20-034E
	PT. S2	32	15N	1E							800-20-033P

* EXISTING COUNTY R/W ACQUIRED BY ADOT UNDER RESOLUTION 2011-08-A-058, DATED AUGUST 18, 2011

CHANGE ORDER REVISIONS			
C.O. NO.	DATE	BY	DESCRIPTION OF REVISIONS

DRAWING NO.	D-13-T-495
SURVEY	SEE ATTACHED
DRAWN/DATE	DESAUTELS 10/11
ADOT REVIEW	M. KENNEDY

AZTEC 4561 E. McDowell Road Phoenix, AZ 85008-6505 Tel (602) 454-0402 Fax (602) 454-0403 www.aztec.us

ARIZONA DEPARTMENT OF TRANSPORTATION
INTERMODAL TRANSPORTATION DIVISION
RIGHT OF WAY PLANS SECTION

HIGHWAY NAME: PRESCOTT - FLAGSTAFF
FEDERAL AID NO.: S89-A(200)A
PROJECT NO.: 089A YV 326 H8160
ROUTE NO.: S.R. 89A
LOCATION: Fain Road S.R. 69 - MP 326.24

REGISTERED LAND SURVEYOR CERTIFICATE NO. 42014 JOSEPH R. DAVIS DATE 3/25/13 ARIZONA, U.S.A. Signed
Expires 03/31/2014

SHEET VM-2

0 300 600 Scale

089ARW326_VM02.DGN

Plotted By: jdavis at 9:25:53 AM 3/25/2013 R:\PHOENIX\PROJECTS\AZS0922_ADOT_09-34_03\34_FAINROAD\CADD\SURVEY\DGN\RW\089ARW326_VM02.DGN

OWNERSHIP RECORD

NOTES	PARCEL NUMBER*	OWNER	DESCRIPTION OF AREA REQUIRED	TOTAL AREA	AREA REQUIRED: GROSS (INCLUDING EXISTING R/W)	AREA REQUIRED: NET (EXCLUDING EXISTING R/W)	AREA REQUIRED: NEW EASEMENTS	REMAINDER: LEFT	REMAINDER: RIGHT	SHEET NO.	ACQUIRED: TYPE	ACQUIRED: DOCUMENT BOOK/PAGE
	402-14-223D	FAIN FAMILY LIMITED PARTNERSHIP, ET AL	SE4, SEC. 28, T.14N., R.1E.			245,817				P-2 & P-3	WD	3870/411
	402-14-223A	PRESCOTT VALLEY WATER COMPANY	SE4, SEC. 28, T.14N., R.1E.			20,634				P-2	ESMT	3866/254
	402-14-060Q	MILLER FAMILY TRUST	SE4, SEC. 21, T.14N., R.1E.			16,634				P-4	WD	3880/486
	402-14-014F	KULMER & SCHUMACHER, LTD.	SEC. 21, T.14N., R.1E.			67,856				P-4 & P-5	QCD	3878/873
	402-14-033	HERMANSON (DEWEY), L.L.C., ET AL	SEC. 21, T.14N., R.1E.			86,083				P-5	FOC	4210/855
	800-20-034E	STATE OF ARIZONA (STATE LAND DEPARTMENT)	W2, SEC. 4, T.14N., R.1E.			1,004,751				P-9 & P-10	ESMT	3954/40
	800-20-034N		E2, SEC. 8, T.14N., R.1E.			270,670				P-7 - P-9		
(1) (2)	800-20-033P		S2, SEC. 32, T.15N., R.1E.			835,626				P-11 & P-12		
	402-14-227E	FAIN LAND AND CATTLE COMPANY, INC.	E2, SEC. 5, T.14N., R.1E.			1,317,877				P-9 - P-11	WD	3870/412
			W2, SEC. 9, T.14N., R.1E.			1,644,414				P-7 - P-9		
			W2, SEC. 16, T.14N., R.1E.			1,724,806				P-6 & P-7		
			NE4, SEC. 17, T.14N., R.1E.			202,145				P-7		
			SEC. 21, T.14N., R.1E.			1,751,954				P-4 - P-6		
	402-14-226A		SEC. 28, T.14N., R.1E.			1,243,588				P-3 & P-4	WD	3870/408

* PARCEL NUMBERS ARE YAVAPAI COUNTY ASSESSOR PARCEL NUMBERS (A.P.N.) SHOWN ON THE ORIGINAL VESTING DOCUMENTS OF THE RECORDED DOCUMENTATION FOR FAIN ROAD RIGHT OF WAY PREPARED FOR YAVAPAI COUNTY PUBLIC WORKS AND RECORDED IN BOOK 45 OF MAPS AND PLATS, PAGE 10-20, BOOK 45 OF MAPS AND PLATS, PAGE 58- 59, AND BOOK 53 OF MAPS AND PLATS, PAGE 32, RECORDS OF YAVAPAI COUNTY, ARIZONA

(1) ALL NET AREAS SHOWN ARE FROM CALCULATIONS BASED ON THE ATTACHED SURVEY COMPLETED BY AZTEC. THE AREAS MAY DIFFER SLIGHTLY FROM THOSE SHOWN ON THE VESTING DOCUMENTS THAT YAVAPAI COUNTY ACQUIRED THE RIGHT OF WAY WITH.

(2) ALL NET AREAS SHOWN WERE TAKEN INTO THE STATE HIGHWAY SYSTEM BY ADOT RESOLUTION NO. 2011-08-A-058.

ALL AREAS ARE IN SQUARE FEET UNLESS OTHERWISE NOTED

Click here for SR 69 Index

089ARW326_ORS01.DGN

CHANGE ORDER REVISIONS			
C.O. NO.	DATE	BY	DESCRIPTION OF REVISIONS

DRAWING NO.	D-13-T-495
SURVEY	SEE ATTACHED
DRAWN/DATE	DESAUTELS 10/11
ADOT REVIEW	M. KENNEDY

AZTEC 4581 E. McDowell Road Phoenix, AZ 85008-4505 Tel (602) 454-0402 Fax (602) 454-0403 www.aztec.us

ARIZONA DEPARTMENT OF TRANSPORTATION
INTERMODAL TRANSPORTATION DIVISION
RIGHT OF WAY PLANS SECTION

HIGHWAY NAME: PRESCOTT - FLAGSTAFF

FEDERAL AID NO.: S89-A(200)A

PROJECT NO.: 089A YV 326 H8160

ROUTE NO.: S.R. 89A

LOCATION: Fain Road S.R. 69 - MP 326.24

REGISTERED LAND SURVEYOR CERTIFICATE NO. 42014 JOSEPH R. DAVIS Date Signed 3/25/13 ARIZONA U.S.A.

Expires 03/31/2014

SHEET ORS-1

Click here for SR 69 Index

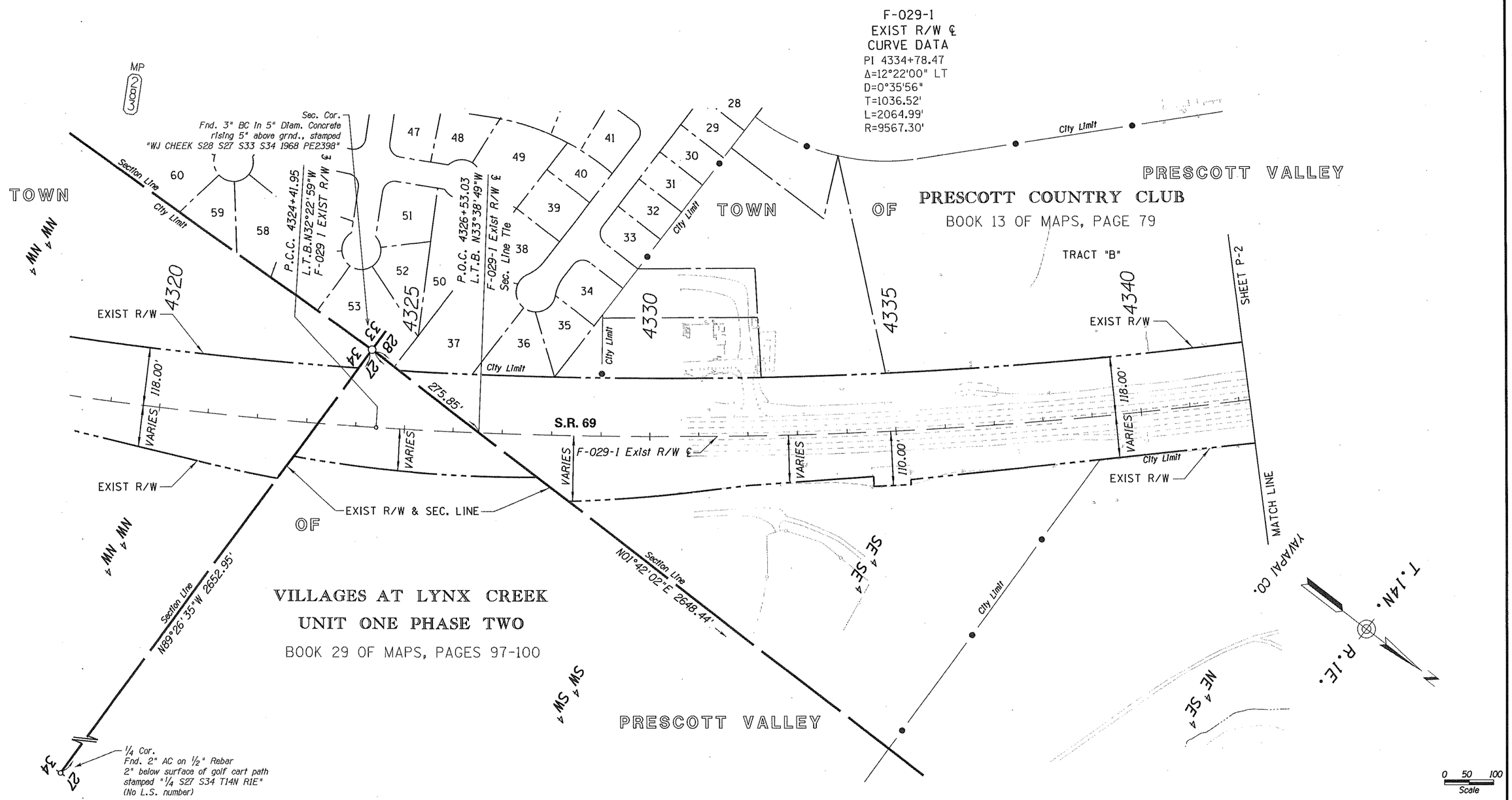

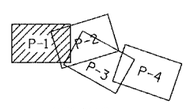

KEY MAP

CHANGE ORDER REVISIONS			
C.O. NO.	DATE	BY	DESCRIPTION OF REVISIONS

DRAWING NO.	D-13-T-495
SURVEY	SEE ATTACHED
DRAWN/DATE	DESAUTELS 10/11
ADOT REVIEW	M. KENNEDY
AZTEC	4561 E. McDowell Road Phoenix, AZ 85008-4505 Tel (602) 454-0402 Fax (602) 454-0403 www.aztecus
ROUTE NO.: S.R. 89A	LOCATION: Fain Road S.R. 69 - MP 326.24

ARIZONA DEPARTMENT OF TRANSPORTATION
INTERMODAL TRANSPORTATION DIVISION
RIGHT OF WAY PLANS SECTION

HIGHWAY NAME: PRESCOTT - FLAGSTAFF

FEDERAL AID NO.: S89-A(200)A

PROJECT NO.: 089A YV 326 H8160

REGISTERED LAND SURVEYOR CERTIFICATE NO. 42014 JOSEPH R. DAVIS Date Signed 3/25/13 ARIZONA, U.S.A.
Expires 03/31/2014

SHEET P-1

BEGIN R/W PROJECT
089A YV 326 H8160
S89-A(200)A

Click here for SR 69 Index

ADJACENT PROJECT SEE
ADOT RIGHT OF WAY PROJECT
F-029-1, TRACS NO.
69 YV 281 H0465 01R

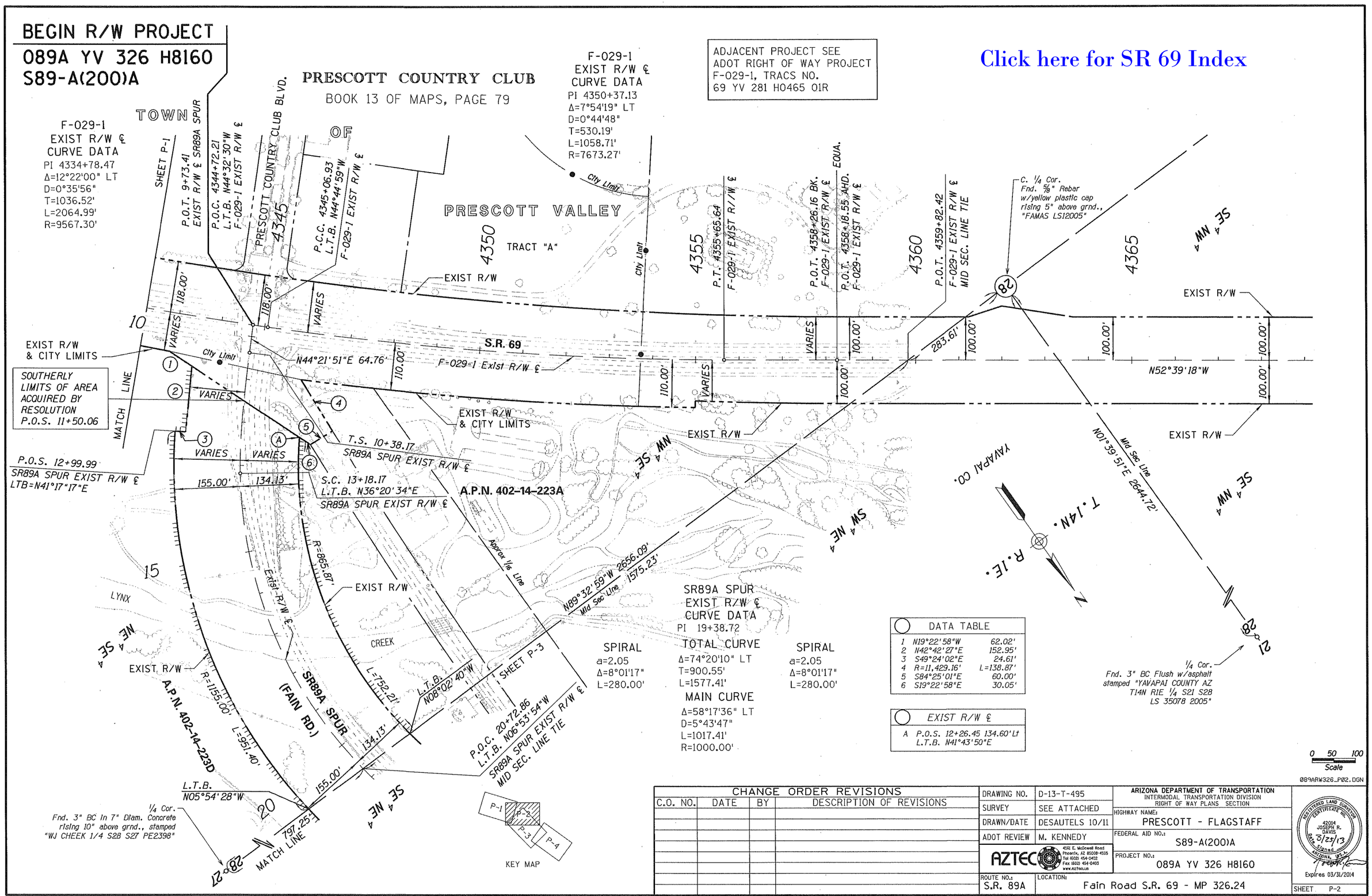

089ARW326_P02.DGN

CHANGE ORDER REVISIONS			
C.O. NO.	DATE	BY	DESCRIPTION OF REVISIONS

DRAWING NO.	D-13-T-495
SURVEY	SEE ATTACHED
DRAWN/DATE	DESAUTELS 10/11
ADOT REVIEW	M. KENNEDY
AZTEC	4561 E. McDowell Road Phoenix, AZ 85008-4505 Tel (602) 454-0402 Fax (602) 454-0403 www.aztecu.us
ROUTE NO.:	S.R. 89A
LOCATION:	Fain Road S.R. 69 - MP 326.24

ARIZONA DEPARTMENT OF TRANSPORTATION
INTERMODAL TRANSPORTATION DIVISION
RIGHT OF WAY PLANS SECTION

HIGHWAY NAME: PRESCOTT - FLAGSTAFF
FEDERAL AID NO.: S89-A(200)A
PROJECT NO.: 089A YV 326 H8160

REGISTERED LAND SURVEYOR CERTIFICATE NO. 42014 JOSEPH R. DAVIS 3/25/13 ARIZONA U.S.A.
Expires 03/31/2014

SHEET P-2

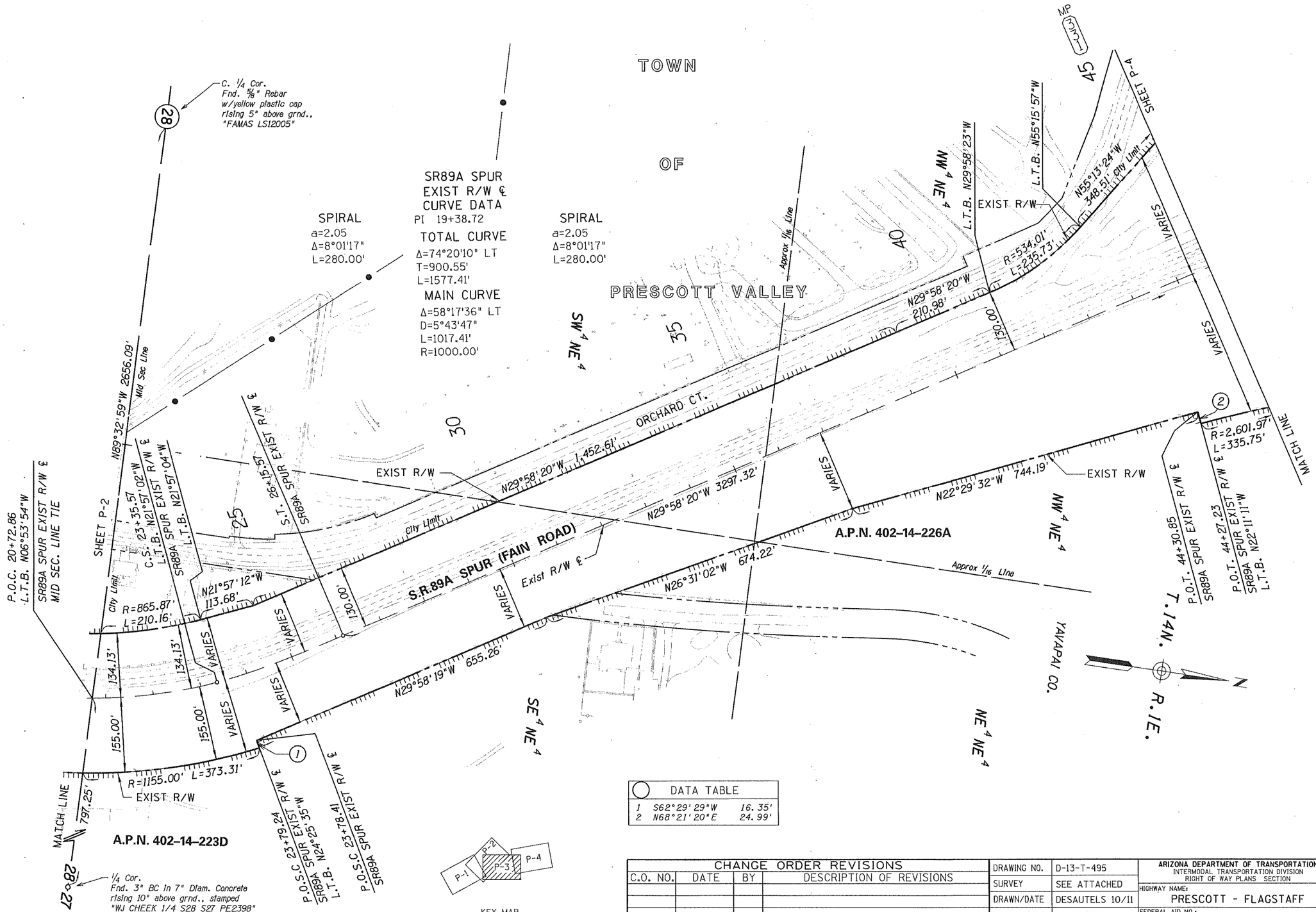

DATA TABLE		
1	S62°29'29"W	16.35'
2	N68°21'20"E	24.99'

0 50 100
Scale

089ARW326_P03.DGN

CHANGE ORDER REVISIONS			
C.O. NO.	DATE	BY	DESCRIPTION OF REVISIONS

DRAWING NO.	D-13-T-495
SURVEY	SEE ATTACHED
DRAWN/DATE	DESAUTELS 10/11
ADOT REVIEW	M. KENNEDY
AZTEC	4581 E. McDowell Road, Phoenix, AZ 85008-4505, Tel (602) 454-0402, Fax (602) 454-0403, www.aztec.us
ROUTE NO.:	S.R. 89A
LOCATION:	Fain Road S.R. 69 - MP 326.24

ARIZONA DEPARTMENT OF TRANSPORTATION
INTERMODAL TRANSPORTATION DIVISION
RIGHT OF WAY PLANS SECTION

HIGHWAY NAME: PRESCOTT - FLAGSTAFF

FEDERAL AID NO.: S89-A(200)A

PROJECT NO.: 089A YV 326 H8160

REGISTERED LAND SURVEYOR CERTIFICATE NO. 42014 JOSEPH R. DAVIS DATE SIGNED 3/25/13 ARIZONA, U.S.A.
Expires 03/31/2014

SHEET P-3

Click here for SR 69 Index

Click here for SR 69 Index

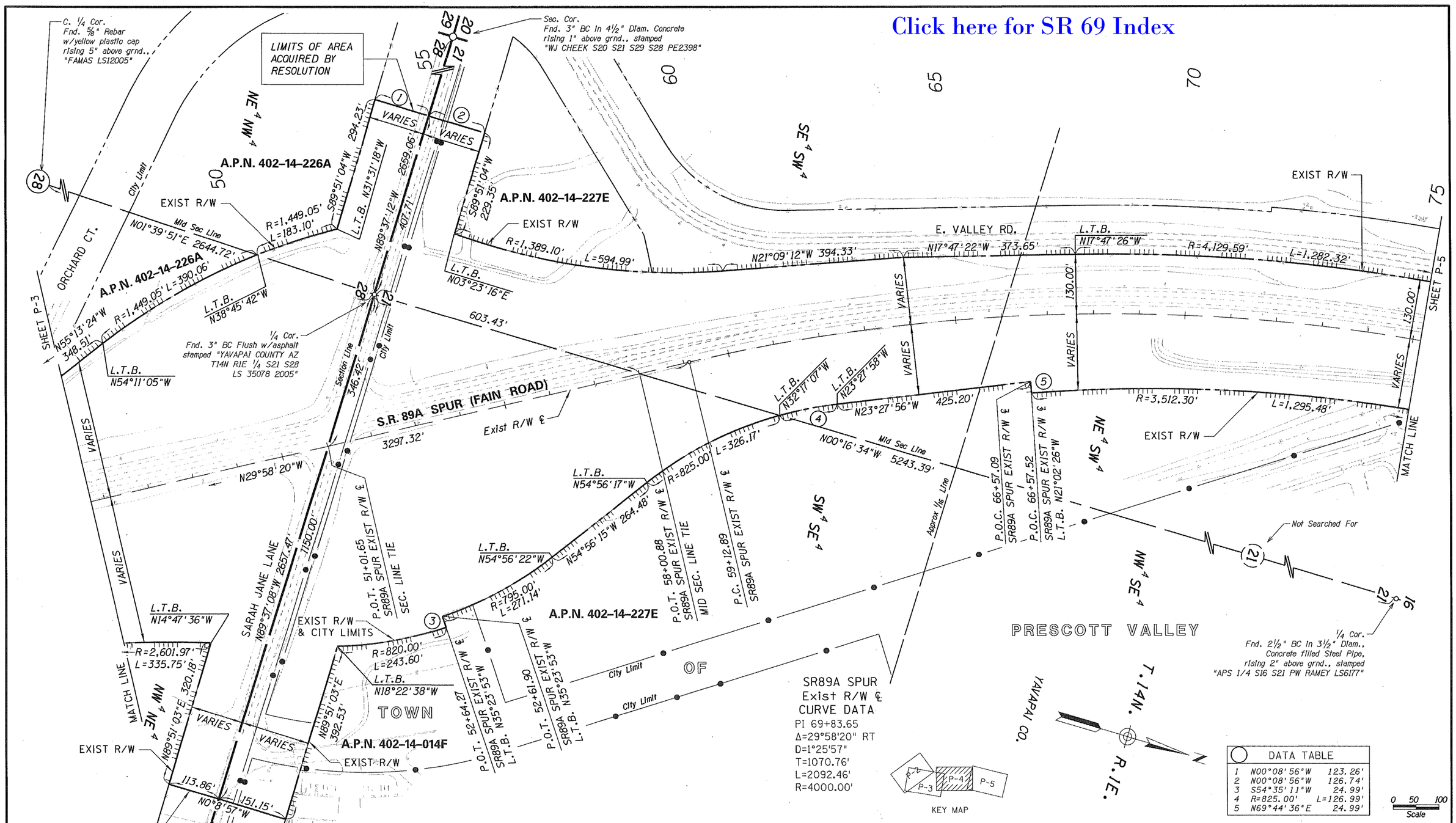

CHANGE ORDER REVISIONS			
C.O. NO.	DATE	BY	DESCRIPTION OF REVISIONS

DRAWING NO.	D-13-T-495
SURVEY	SEE ATTACHED
DRAWN/DATE	DESAUTELS 10/11
ADOT REVIEW	M. KENNEDY
AZTEC	4561 E. McDowell Road, Phoenix, AZ 85008-4505, Tel (602) 454-0402, Fax (602) 454-0403, www.aztecus
ROUTE NO.: S.R. 89A	LOCATION: Fain Road S.R. 69 - MP 326.24

ARIZONA DEPARTMENT OF TRANSPORTATION
INTERMODAL TRANSPORTATION DIVISION
RIGHT OF WAY PLANS SECTION

HIGHWAY NAME: PRESCOTT - FLAGSTAFF
FEDERAL AID NO.: S89-A(200)A
PROJECT NO.: 089A YV 326 H8160

REGISTERED LAND SURVEYOR CERTIFICATE NO. 42014 JOSEPH R. DAVIS Date Signed 3/25/13 ARIZONA U.S.A.
Expires 03/31/2014

SHEET P-4

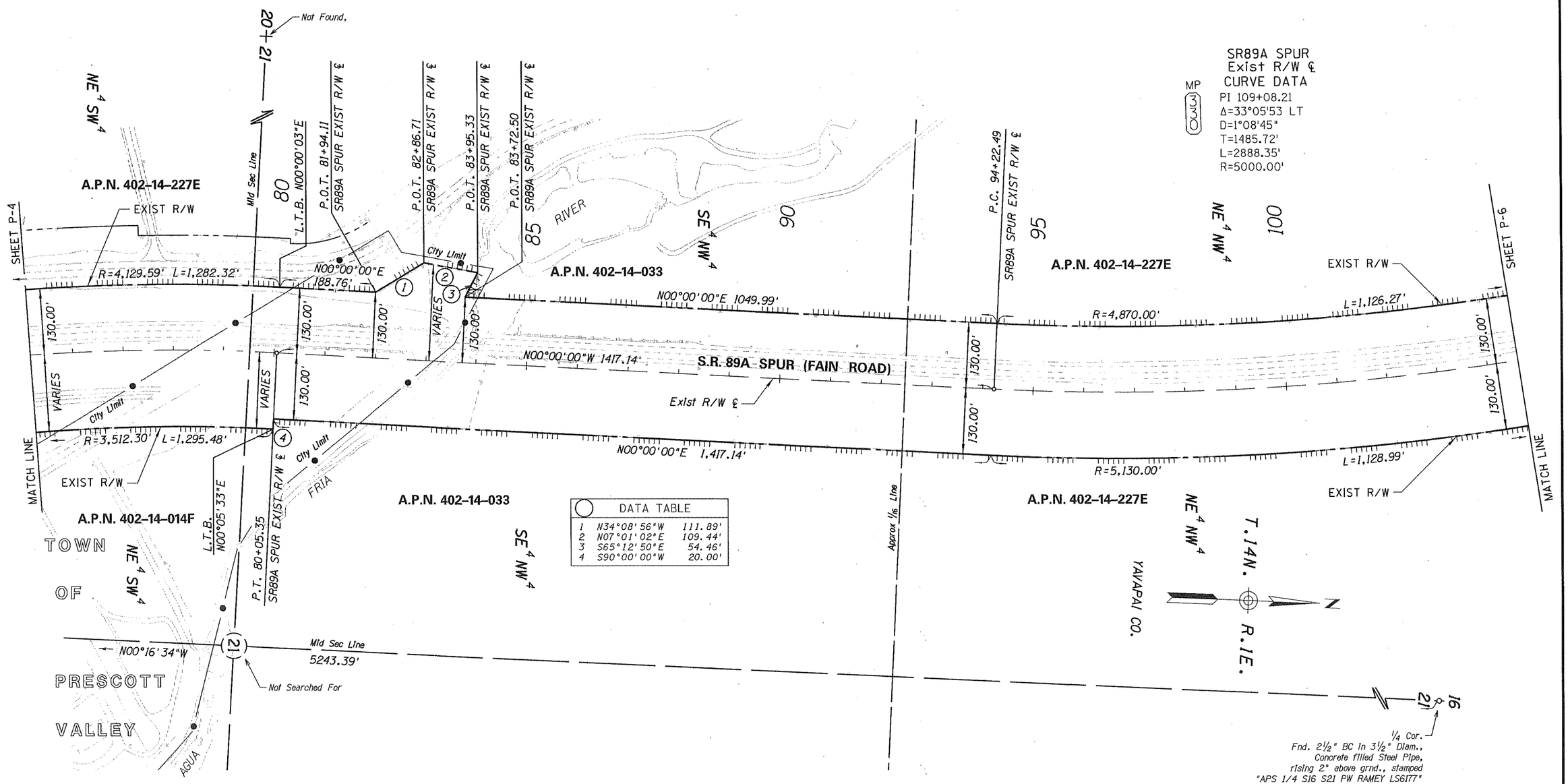

DATA TABLE		
1	N34°08'56"W	111.89'
2	N07°01'02"E	109.44'
3	S65°12'50"E	54.46'
4	S90°00'00"W	20.00'

SR89A SPUR
Exist R/W ℄
CURVE DATA
PI 69+83.65
Δ=29°58'20" RT
D=1°25'57"
T=1070.76'
L=2092.46'
R=4000.00'

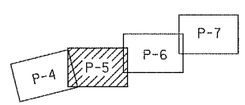

KEY MAP

0 50 100
Scale

089ARW326_P05.DGN

Click here for SR 69 Index

CHANGE ORDER REVISIONS			
C.O. NO.	DATE	BY	DESCRIPTION OF REVISIONS

DRAWING NO.	D-13-T-495
SURVEY	SEE ATTACHED
DRAWN/DATE	DESAUTELS 10/11
ADOT REVIEW	M. KENNEDY

AZTEC
4561 E. McDowell Road
Phoenix, AZ 85008-4505
Tel (602) 454-0402
Fax (602) 454-0403
www.aztec.us

ARIZONA DEPARTMENT OF TRANSPORTATION
INTERMODAL TRANSPORTATION DIVISION
RIGHT OF WAY PLANS SECTION

HIGHWAY NAME: PRESCOTT - FLAGSTAFF
FEDERAL AID NO.: S89-A(200)A
PROJECT NO.: 089A YV 326 H8160
ROUTE NO.: S.R. 89A
LOCATION: Fain Road S.R. 69 - MP 326.24

REGISTERED LAND SURVEYOR
CERTIFICATE NO. 42014
JOSEPH R. DAVIS
3/25/13
Date Signed
ARIZONA, U.S.A.
Expires 03/31/2014

SHEET P-5

Plotted By: jdavis at 9:25:57 AM 3/25/2013 R:\PHOENIX\PROJECTS\AZS0922_ADOT_09-34_03\34_FAINROAD\CADD\SURVEY\DGN\RW\089ARW326_P05.DGN

Click here for SR 69 Index

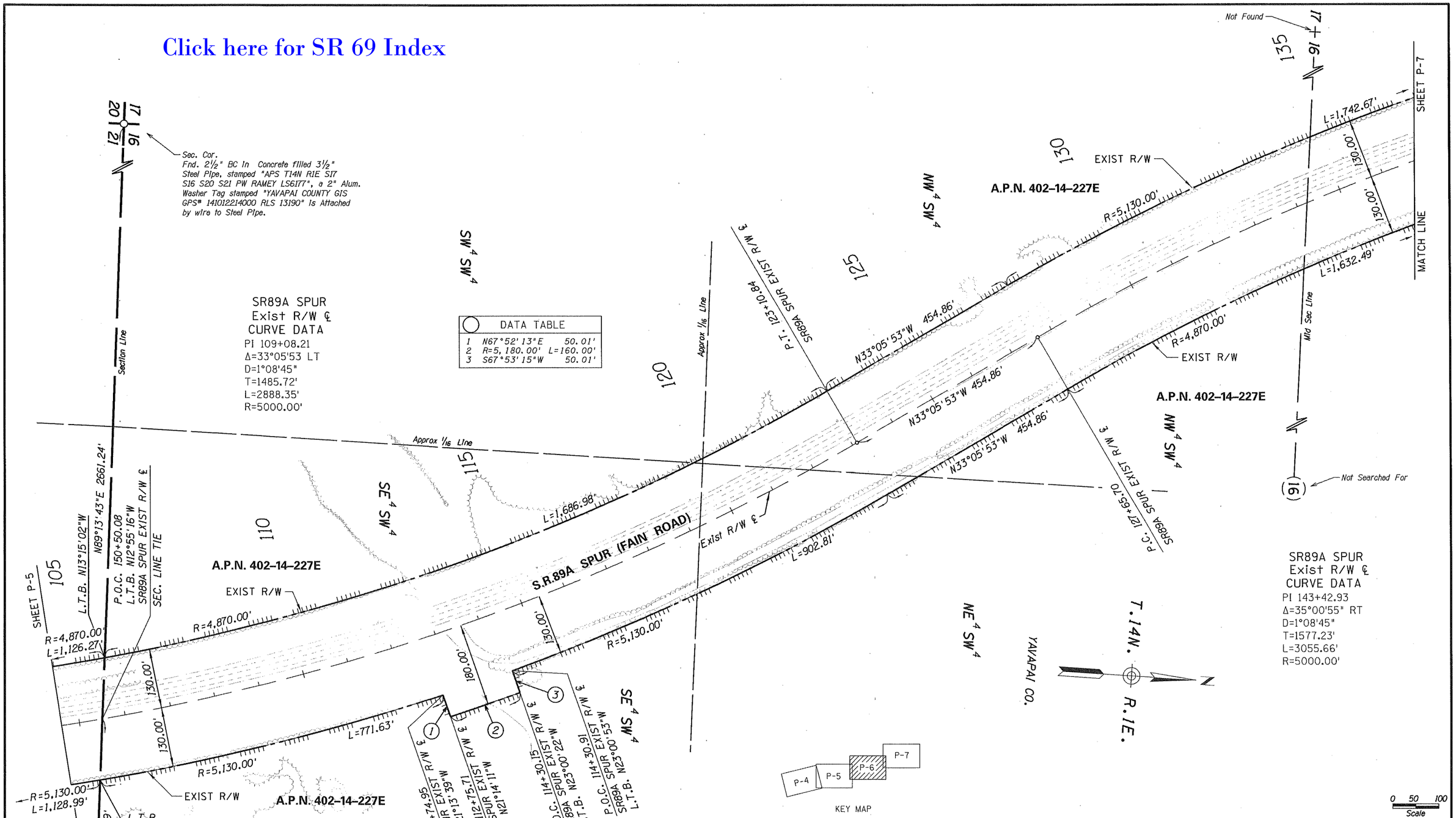

CHANGE ORDER REVISIONS			
C.O. NO.	DATE	BY	DESCRIPTION OF REVISIONS

DRAWING NO.	D-13-T-495	ARIZONA DEPARTMENT OF TRANSPORTATION INTERMODAL TRANSPORTATION DIVISION RIGHT OF WAY PLANS SECTION
SURVEY	SEE ATTACHED	HIGHWAY NAME: PRESCOTT - FLAGSTAFF
DRAWN/DATE	DESAUTELS 10/11	FEDERAL AID NO.: S89-A(200)A
ADOT REVIEW	M. KENNEDY	PROJECT NO.: 089A YV 326 H8160
AZTEC 4551 E. McDowell Road Phoenix, AZ 85008-4505 Tel (602) 454-0402 Fax (602) 454-0403 www.aztecus		
ROUTE NO.: S.R. 89A	LOCATION: Fain Road S.R. 69 - MP 326.24	

REGISTERED LAND SURVEYOR CERTIFICATE NO. 42014 JOSEPH R. DAVIS 3/25/13 Date Signed ARIZONA, U.S.A.
Expires 03/31/2014

SHEET P-6

Click here for SR 69 Index

DATA TABLE		
1	S75°14'53"W	40.84'
2	N77°02'53"E	30.01'
3	N09°38'51"W	272.35'
4	S80°19'56"W	25.00'
5	N01°40'37"E	142.82'
6	N01°40'37"E	117.18'
7	S82°08'39"E	17.01'
8	N08°15'24"E	433.26'
9	N80°10'10"E	38.48'
10	S82°28'09"W	29.99'
11	S85°13'51"E	25.00'
12	N01°21'20"E	152.00'
13	N00°00'10"W	108.05'

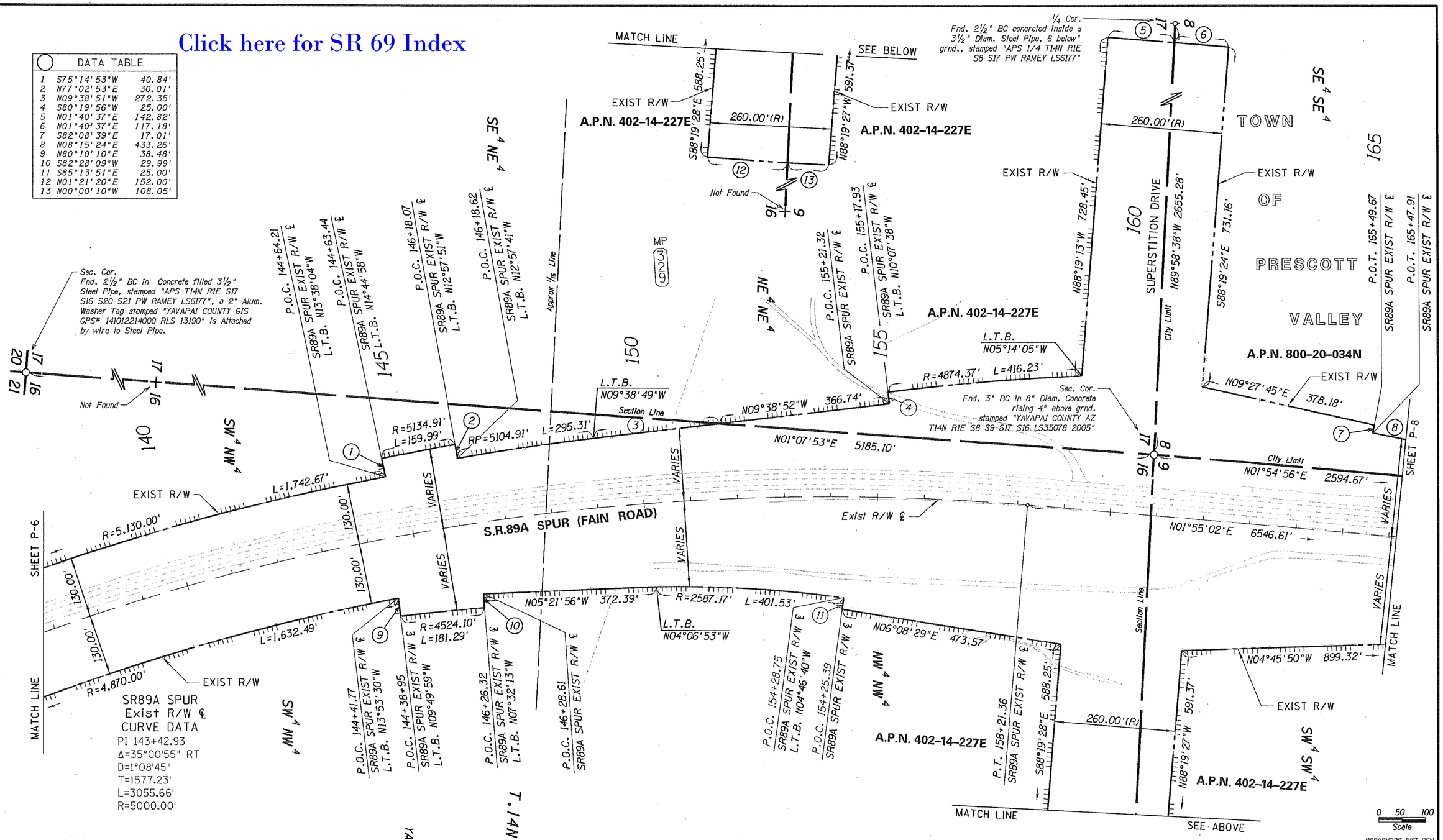

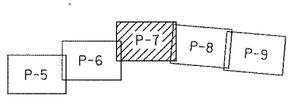

KEY MAP

CHANGE ORDER REVISIONS			
C.O. NO.	DATE	BY	DESCRIPTION OF REVISIONS

DRAWING NO.	D-13-T-495
SURVEY	SEE ATTACHED
DRAWN/DATE	DESAUTELS 10/11
ADOT REVIEW	M. KENNEDY

AZTEC
4543 E. McDowell Road
Phoenix, AZ 85008-4505
Tel (602) 454-0402
Fax (602) 454-0403
www.aztec.us

ARIZONA DEPARTMENT OF TRANSPORTATION
INTERMODAL TRANSPORTATION DIVISION
RIGHT OF WAY PLANS SECTION

HIGHWAY NAME: PRESCOTT - FLAGSTAFF
FEDERAL AID NO.: S89-A(200)A
PROJECT NO.: 089A YV 326 H8160
ROUTE NO.: S.R. 89A
LOCATION: Fain Road S.R. 69 - MP 326.24

REGISTERED LAND SURVEYOR CERTIFICATE NO. 42014 JOSEPH R. DAVIS DATE SIGNED 3/25/13 ARIZONA, U.S.A.
Expires 03/31/2014

SHEET P-7

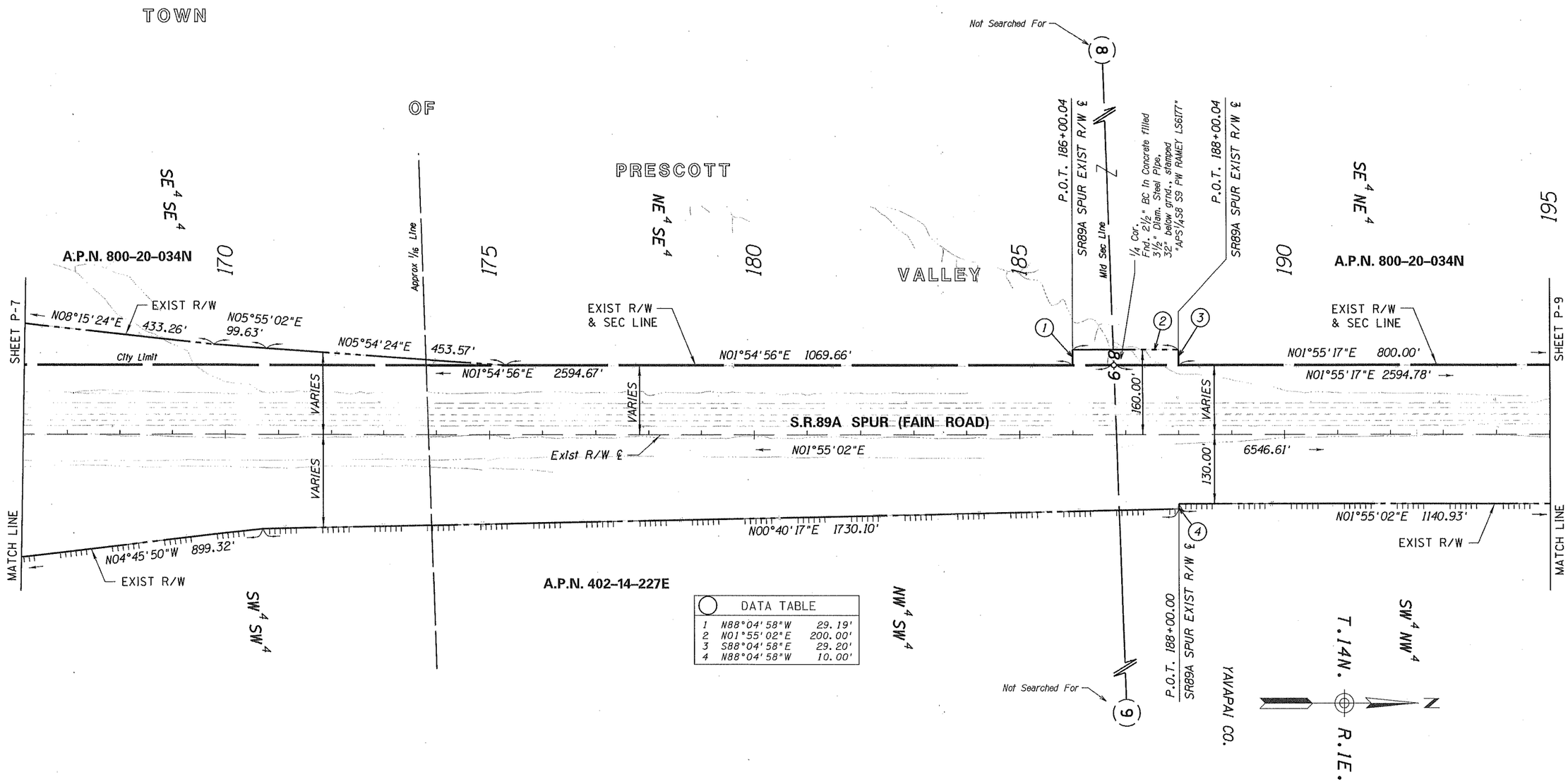

DATA TABLE		
1	N88°04'58"W	29.19'
2	N01°55'02"E	200.00'
3	S88°04'58"E	29.20'
4	N88°04'58"W	10.00'

089ARW326_P08.DGN

Click here for SR 69 Index

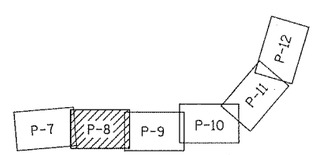

KEY MAP

CHANGE ORDER REVISIONS			
C.O. NO.	DATE	BY	DESCRIPTION OF REVISIONS

DRAWING NO.	D-13-T-495
SURVEY	SEE ATTACHED
DRAWN/DATE	DESAUTELS 10/11
ADOT REVIEW	M. KENNEDY

AZTEC
4561 E. McDowell Road
Phoenix, AZ 85008-4505
Tel (602) 454-0402
Fax (602) 454-0403
www.aztec.us

ARIZONA DEPARTMENT OF TRANSPORTATION
INTERMODAL TRANSPORTATION DIVISION
RIGHT OF WAY PLANS SECTION

HIGHWAY NAME: PRESCOTT - FLAGSTAFF
FEDERAL AID NO.: S89-A(200)A
PROJECT NO.: 089A YV 326 H8160
ROUTE NO.: S.R. 89A
LOCATION: Fain Road S.R. 69 - MP 326.24

REGISTERED LAND SURVEYOR CERTIFICATE NO. 42014 JOSEPH R. DAVIS ARIZONA, U.S.A.
Date Signed 3/25/13
Expires 03/31/2014

SHEET P-8

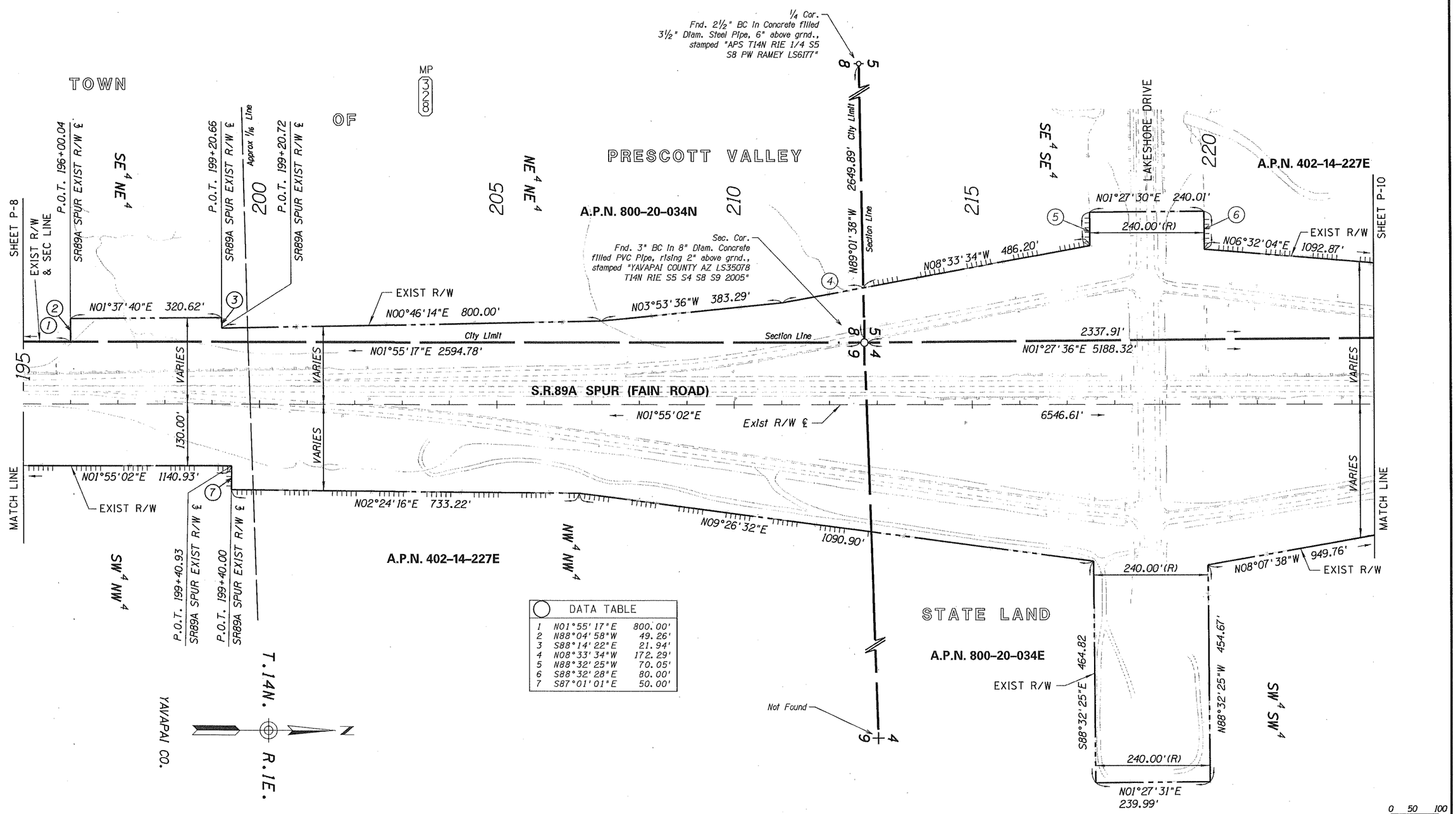

DATA TABLE		
1	N01°55'17"E	800.00'
2	N88°04'58"W	49.26'
3	S88°14'22"E	21.94'
4	N08°33'34"W	172.29'
5	N88°32'25"W	70.05'
6	S88°32'28"E	80.00'
7	S87°01'01"E	50.00'

Click here for SR 69 Index

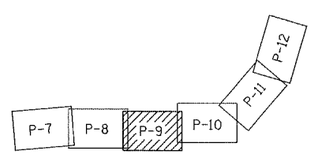

KEY MAP

CHANGE ORDER REVISIONS			
C.O. NO.	DATE	BY	DESCRIPTION OF REVISIONS

DRAWING NO.	D-13-T-495
SURVEY	SEE ATTACHED
DRAWN/DATE	DESAUTELS 10/11
ADOT REVIEW	M. KENNEDY
AZTEC	4561 E. McDowell Road Phoenix, AZ 85008-4505 Tel (602) 454-0402 Fax (602) 454-0403 www.aztecus.com
ROUTE NO.: S.R. 89A	LOCATION: Fain Road S.R. 69 - MP 326.24

ARIZONA DEPARTMENT OF TRANSPORTATION
INTERMODAL TRANSPORTATION DIVISION
RIGHT OF WAY PLANS SECTION

HIGHWAY NAME: PRESCOTT - FLAGSTAFF
FEDERAL AID NO.: S89-A(200)A
PROJECT NO.: 089A YV 326 H8160

REGISTERED LAND SURVEYOR CERTIFICATE NO. 42014 JOSEPH R. DAVIS Date Signed 3/25/13 ARIZONA, U.S.A.
Expires 03/31/2014

SHEET P-9

Click here for SR 69 Index

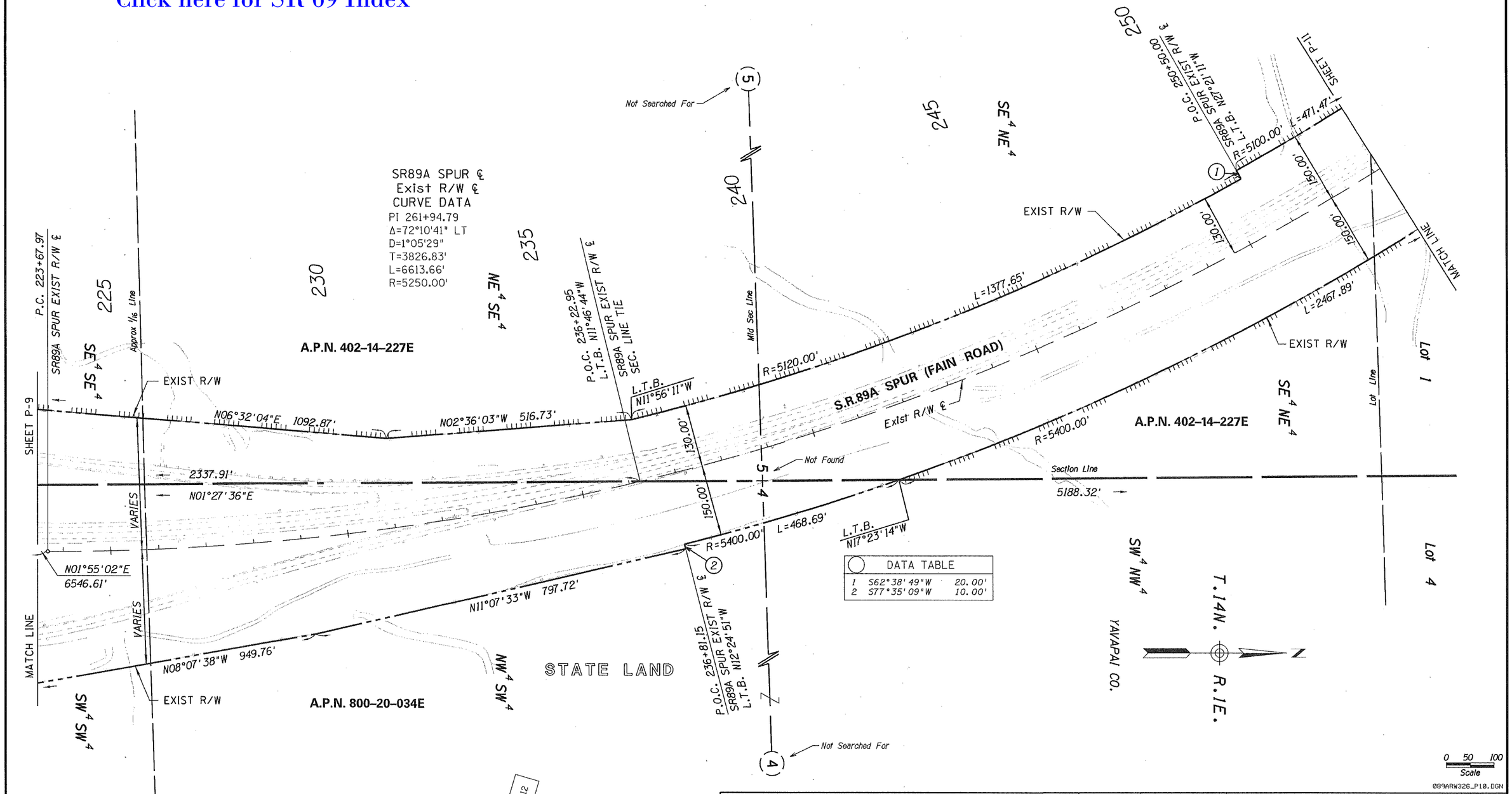

CHANGE ORDER REVISIONS			
C.O. NO.	DATE	BY	DESCRIPTION OF REVISIONS

DRAWING NO.	D-13-T-495
SURVEY	SEE ATTACHED
DRAWN/DATE	DESAUTELS 10/11
ADOT REVIEW	M. KENNEDY
AZTEC	4561 E. McDowell Road, Phoenix, AZ 85008-4505, Tel (602) 454-0402, Fax (602) 454-0403, www.aztec.us
ROUTE NO.: S.R. 89A	LOCATION: Fain Road S.R. 69 - MP 326.24

ARIZONA DEPARTMENT OF TRANSPORTATION
INTERMODAL TRANSPORTATION DIVISION
RIGHT OF WAY PLANS SECTION

HIGHWAY NAME: PRESCOTT - FLAGSTAFF
FEDERAL AID NO.: S89-A(200)A
PROJECT NO.: 089A YV 326 H8160

REGISTERED LAND SURVEYOR CERTIFICATE NO. 42014 JOSEPH R. DAVIS Date Signed 3/25/13 ARIZONA, U.S.A. Expires 03/31/2014

SHEET P-10

Plotted By: jdavis at 9:26:03 AM 3/25/2013 R:\PHOENIX\PROJECTS\AZS0922_ADOT_09-34_03\34_FAINROAD\CADD\SURVEY\DGN\RW\089ARW326_P10.DGN

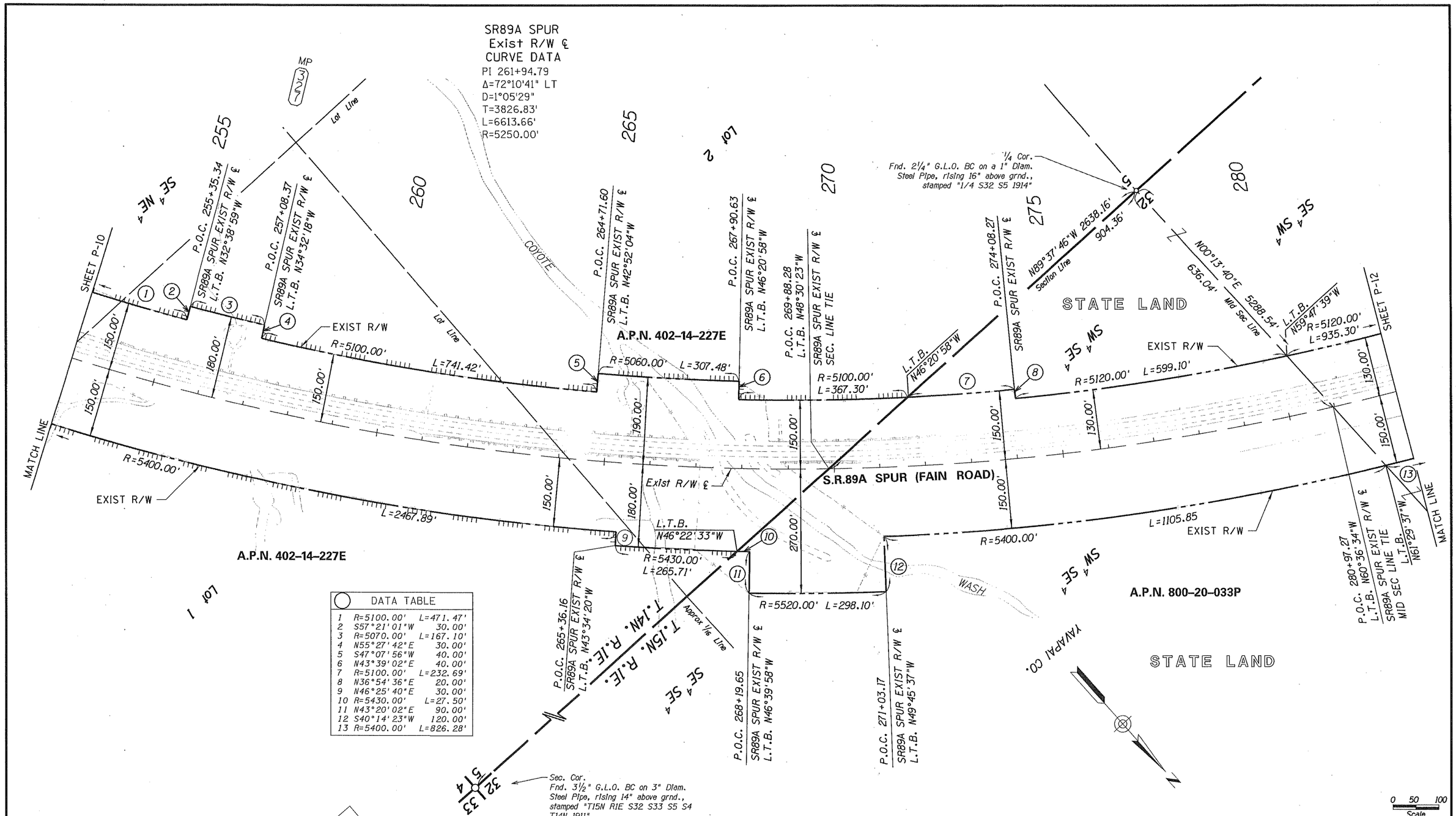

DATA TABLE		
1	R=5100.00'	L=471.47'
2	S57°21'01"W	30.00'
3	R=5070.00'	L=167.10'
4	N55°27'42"E	30.00'
5	S47°07'56"W	40.00'
6	N43°39'02"E	40.00'
7	R=5100.00'	L=232.69'
8	N36°54'36"E	20.00'
9	N46°25'40"E	30.00'
10	R=5430.00'	L=27.50'
11	N43°20'02"E	90.00'
12	S40°14'23"W	120.00'
13	R=5400.00'	L=826.28'

CHANGE ORDER REVISIONS			
C.O. NO.	DATE	BY	DESCRIPTION OF REVISIONS

DRAWING NO.	D-13-T-495
SURVEY	SEE ATTACHED
DRAWN/DATE	DESAUTELS 10/11
ADOT REVIEW	M. KENNEDY

AZTEC
4561 E. McDowell Road
Phoenix, AZ 85008-4505
Tel (602) 454-0402
Fax (602) 454-0403
www.aztec.us

ARIZONA DEPARTMENT OF TRANSPORTATION
INTERMODAL TRANSPORTATION DIVISION
RIGHT OF WAY PLANS SECTION

HIGHWAY NAME: PRESCOTT - FLAGSTAFF
FEDERAL AID NO.: S89-A(200)A
PROJECT NO.: 089A YV 326 H8160
ROUTE NO.: S.R. 89A
LOCATION: Fain Road S.R. 69 - MP 326.24

REGISTERED LAND SURVEYOR
CERTIFICATE NO. 42014
JOSEPH R. DAVIS
Date Signed 3/25/13
ARIZONA, U.S.A.
Expires 03/31/2014

SHEET P-11

Click here for SR 69 Index

Plotted By: jdavis at 9:26:04 AM 3/25/2013 R:\PHOENIX\PROJECTS\AZS0922_ADOT_09-34_03\34_FAINROAD\CADD\SURVEY\DGN\RW\089ARW326_P11.DGN

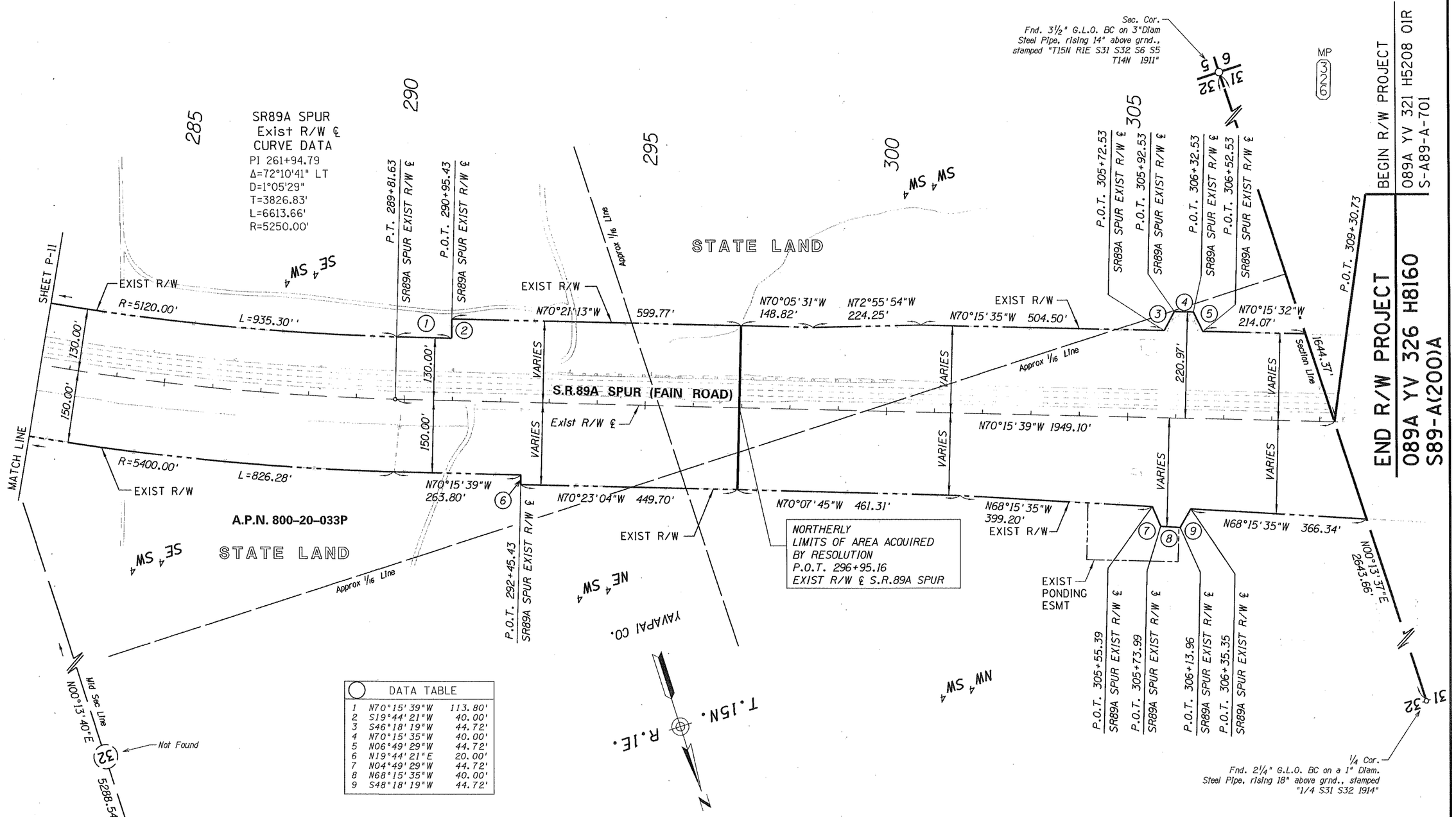

DATA TABLE		
1	N70°15'39"W	113.80'
2	S19°44'21"W	40.00'
3	S46°18'19"W	44.72'
4	N70°15'35"W	40.00'
5	N06°49'29"W	44.72'
6	N19°44'21"E	20.00'
7	N04°49'29"W	44.72'
8	N68°15'35"W	40.00'
9	S48°18'19"W	44.72'

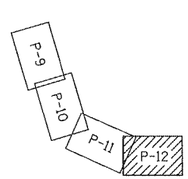

KEY MAP

Click here for SR 69 Index

CHANGE ORDER REVISIONS			
C.O. NO.	DATE	BY	DESCRIPTION OF REVISIONS

DRAWING NO.	D-13-T-495
SURVEY	SEE ATTACHED
DRAWN/DATE	DESAUTELS 10/11
ADOT REVIEW	M. KENNEDY

AZTEC
4561 E. McDowell Road
Phoenix, AZ 85008-4505
Tel (602) 454-0402
Fax (602) 454-0403
www.aztec.us

ARIZONA DEPARTMENT OF TRANSPORTATION
INTERMODAL TRANSPORTATION DIVISION
RIGHT OF WAY PLANS SECTION

HIGHWAY NAME: PRESCOTT - FLAGSTAFF
FEDERAL AID NO.: S89-A(200)A
PROJECT NO.: 089A YV 326 H8160
ROUTE NO.: S.R. 89A
LOCATION: Fain Road S.R. 69 - MP 326.24

REGISTERED LAND SURVEYOR
CERTIFICATE NO. 42014
JOSEPH R. DAVIS
3/25/13
DATE SIGNED
ARIZONA, U.S.A.
Expires 03/31/2014

SHEET P-12

RESULTS OF SURVEY

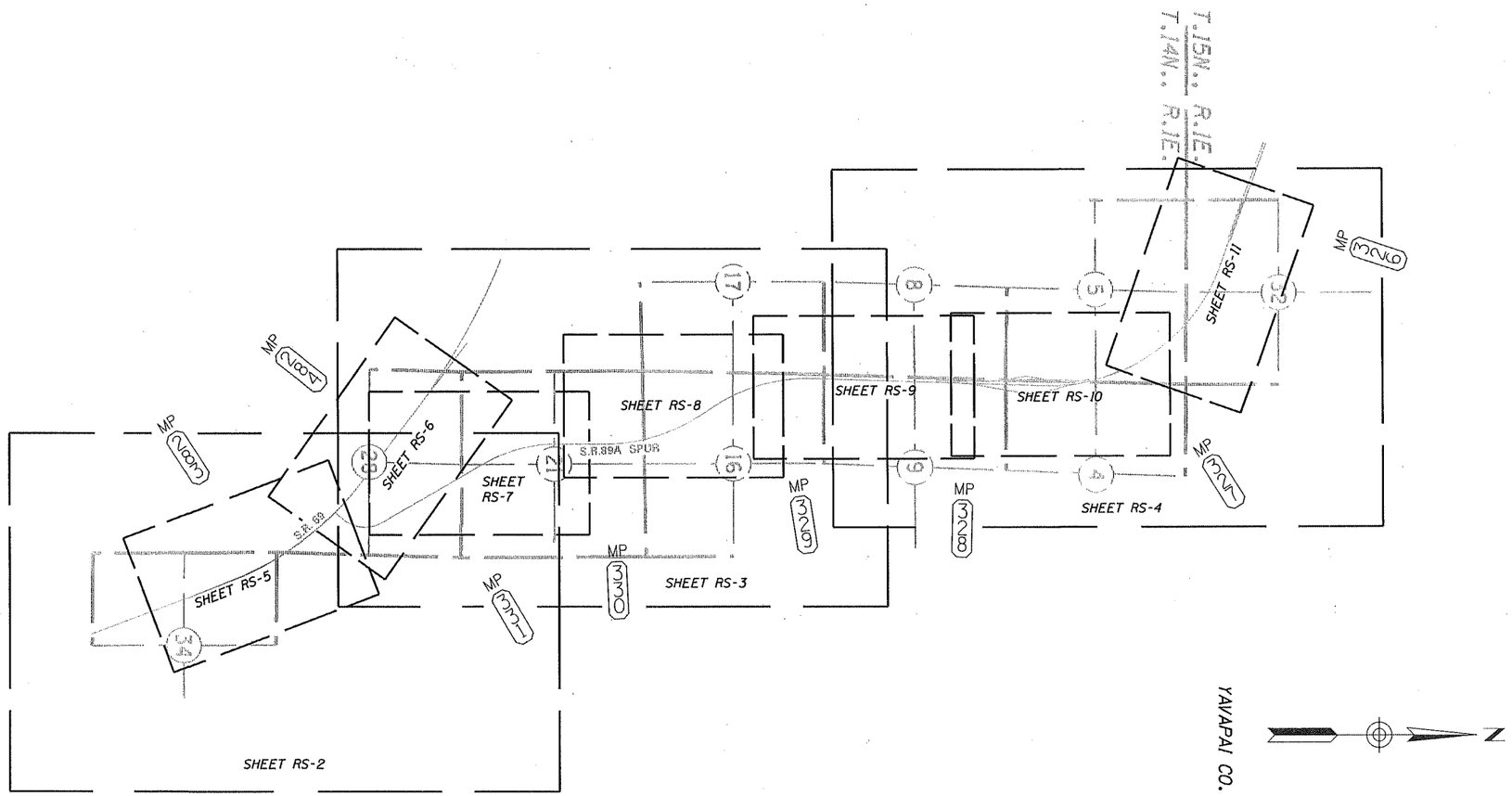

SECTIONAL CONTROL & CORRIDOR SHEET LAYOUT

0 1000 2000
Scale

089ARW326_RS01.DGN

Click here for SR 69 Index

CHANGE ORDER REVISIONS			
C.O. NO.	DATE	BY	DESCRIPTION OF REVISIONS

DRAWING NO.	D-13-T-495
SURVEY	Sept. 2011
DRAWN/DATE	DESAUTELS 10/11
ADOT REVIEW	M. KENNEDY
AZTEC	4561 E. McDowell Road Phoenix, AZ 85008-4505 Tel (602) 454-0402 Fax (602) 454-0403 www.aztec.us
ROUTE NO.: S.R. 89A	LOCATION: Fain Road S.R. 69 - MP 326.24

ARIZONA DEPARTMENT OF TRANSPORTATION
INTERMODAL TRANSPORTATION DIVISION
RIGHT OF WAY PLANS SECTION

HIGHWAY NAME: PRESCOTT - FLAGSTAFF

FEDERAL AID NO.: S89-A(200)A

PROJECT NO.: 089A YV 326 H8160

REGISTERED LAND SURVEYOR CERTIFICATE NO. 42014 JOSEPH R. DAVIS ARIZONA, U.S.A. Date Signed 3/25/13
Expires 03/31/2014

SHEET RS-1

RESULTS OF SURVEY

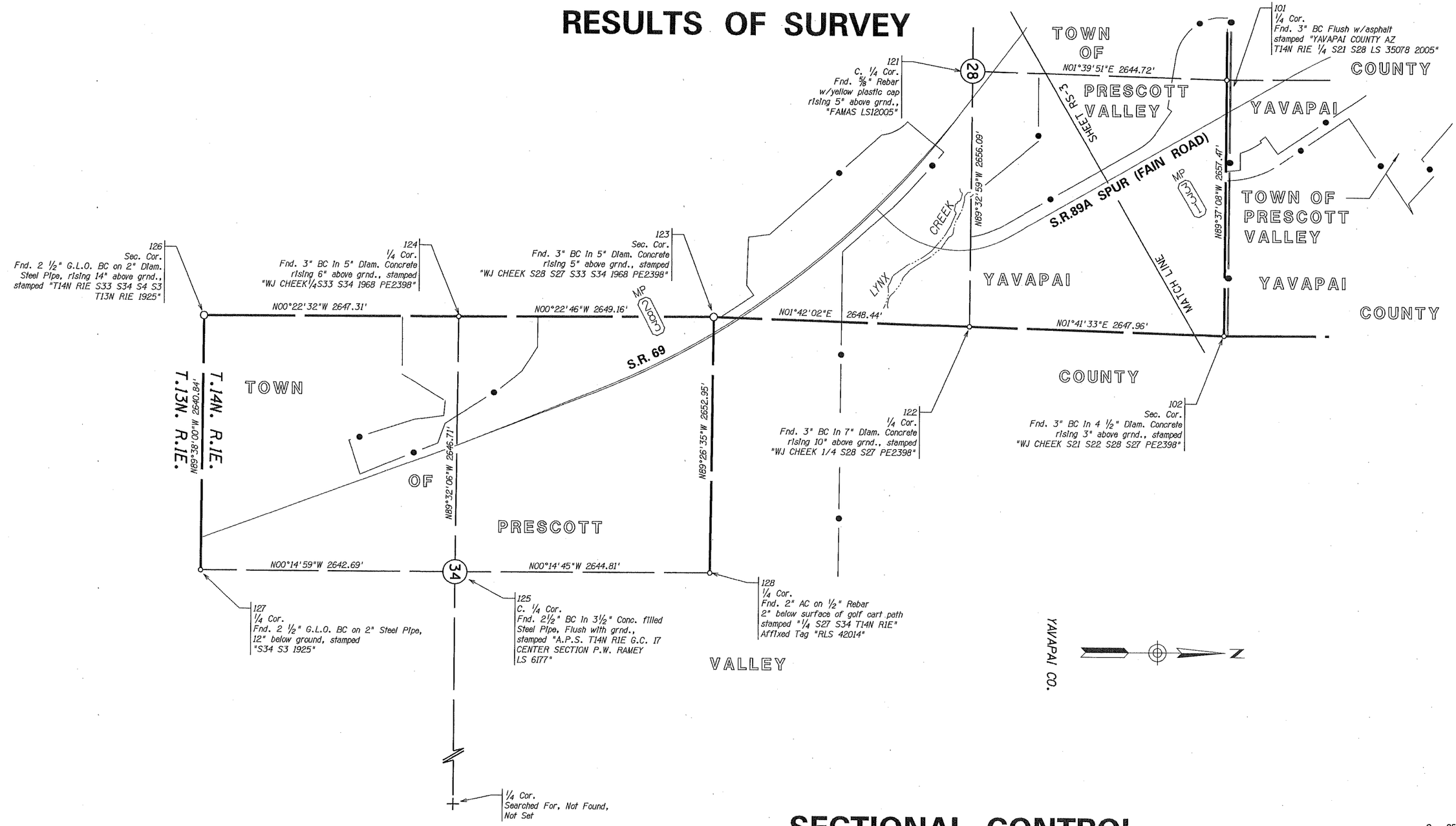

SECTIONAL CONTROL

0 250 500
Scale

Click here for SR 69 Index

LEGEND

302 Set Monument
300 Found Monument
301 Calculated position
Existing ADOT R/W monument

CHANGE ORDER REVISIONS			
C.O. NO.	DATE	BY	DESCRIPTION OF REVISIONS

DRAWING NO.	D-13-T-495
SURVEY	Sept. 2011
DRAWN/DATE	DESAUTELS 10/11
ADOT REVIEW	M. KENNEDY
ROUTE NO.:	S.R. 89A

AZTEC 4561 E. McDowell Road Phoenix, AZ 85008-4508 Tel (602) 454-0402 Fax (602) 454-0403 www.aztec.us

ARIZONA DEPARTMENT OF TRANSPORTATION
INTERMODAL TRANSPORTATION DIVISION
RIGHT OF WAY PLANS SECTION

HIGHWAY NAME: PRESCOTT - FLAGSTAFF
FEDERAL AID NO.: S89-A(200)A
PROJECT NO.: 089A YV 326 H8160
LOCATION: Fain Road S.R. 69 - MP 326.24

REGISTERED LAND SURVEYOR CERTIFICATE NO. 42014 JOSEPH R. DAVIS 3/25/13 Date Signed ARIZONA, U.S.A.
Expires 03/31/2014

SHEET RS-2

Ø89ARW326_RSØ2.DGN

Plotted By: jdavis at 8:17:14 AM 3/25/2013 R:\PHOENIX\PROJECTS\AZSØ922_ADOT_Ø9-34_Ø3\34_FAINROAD\CADD\SURVEY\DGN\ROS\Ø89ARW326_RSØ2.DGN

RESULTS OF SURVEY

Click here for SR 69 Index

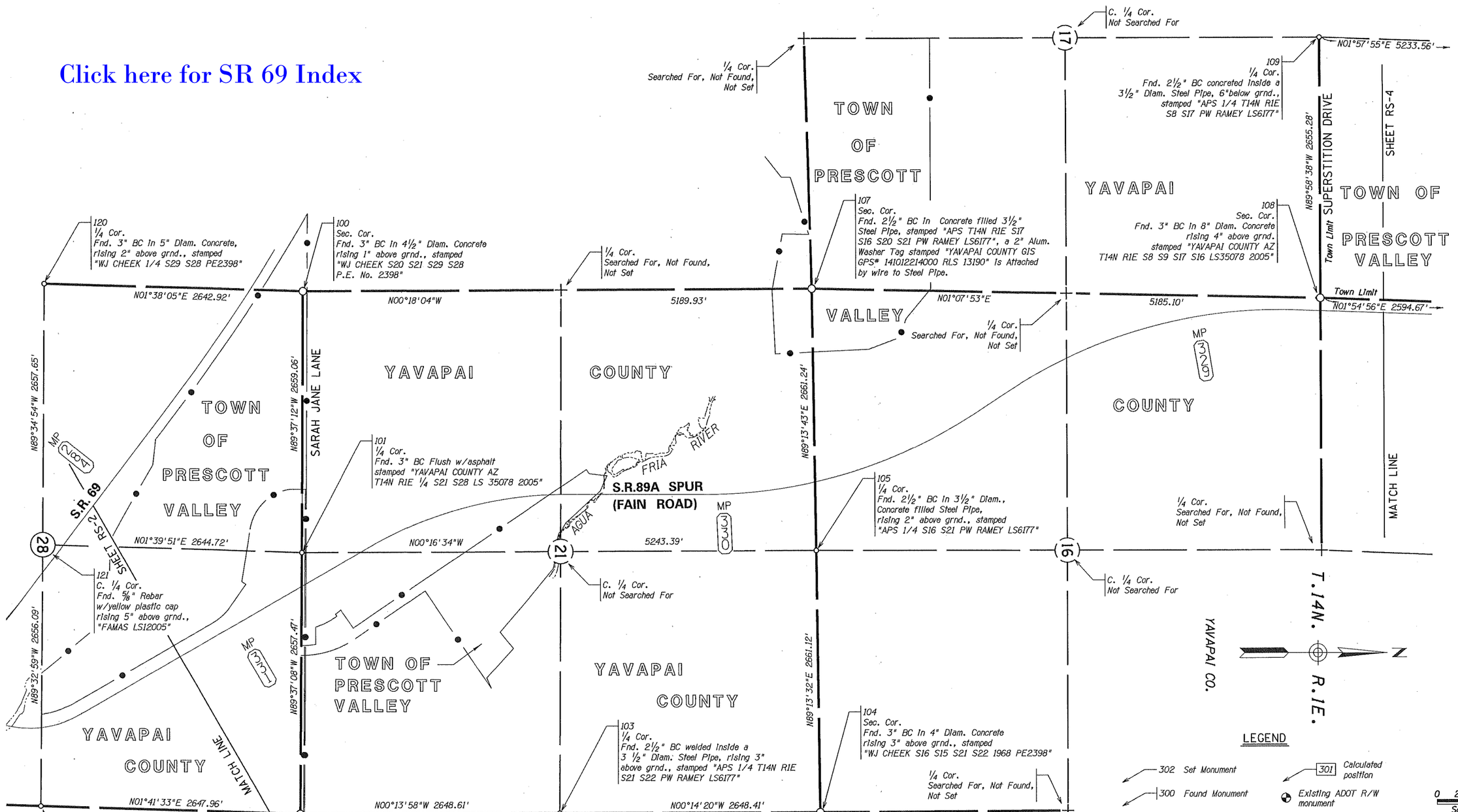

SECTIONAL CONTROL

CHANGE ORDER REVISIONS			
C.O. NO.	DATE	BY	DESCRIPTION OF REVISIONS

DRAWING NO.	D-13-T-495
SURVEY	Sept. 2011
DRAWN/DATE	DESAUTELS 10/11
ADOT REVIEW	M. KENNEDY
AZTEC	4551 E. McDowell Road Phoenix, AZ 85008-4505 Tel (602) 454-0402 Fax (602) 454-0403 www.aztecus.com
ROUTE NO.:	S.R. 89A
LOCATION:	Fain Road S.R. 69 - MP 326.24

ARIZONA DEPARTMENT OF TRANSPORTATION
INTERMODAL TRANSPORTATION DIVISION
RIGHT OF WAY PLANS SECTION

HIGHWAY NAME: PRESCOTT - FLAGSTAFF

FEDERAL AID NO.: S89-A(200)A

PROJECT NO.: 089A YV 326 H8160

REGISTERED LAND SURVEYOR CERTIFICATE NO. 42014 JOSEPH R. DAVIS 3/25/13 Date Signed ARIZONA, U.S.A.

Expires 03/31/2014

SHEET RS-3

RESULTS OF SURVEY

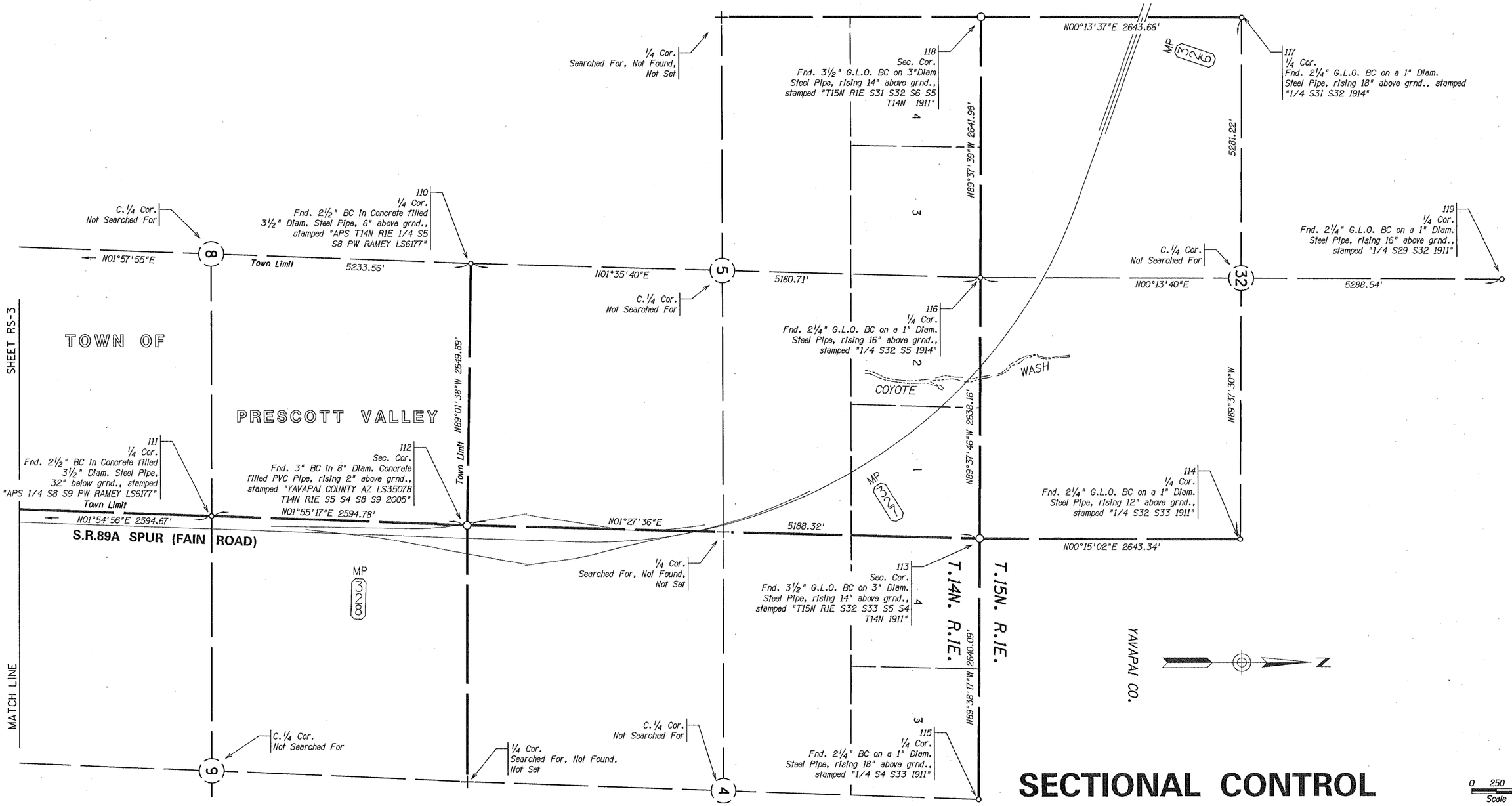

SECTIONAL CONTROL

0 250 500
Scale
089ARW326_RS04.DGN

LEGEND

302 Set Monument
300 Found Monument
301 Calculated position
Existing ADOT R/W monument

Click here for SR 69 Index

CHANGE ORDER REVISIONS			
C.O. NO.	DATE	BY	DESCRIPTION OF REVISIONS

DRAWING NO.	D-13-T-495
SURVEY	Sept. 2011
DRAWN/DATE	DESAUTELS 10/11
ADOT REVIEW	M. KENNEDY

AZTEC 4555 E. McDowell Road Phoenix, AZ 85008-4505 Tel (602) 454-0402 Fax (602) 454-0403 www.aztec.us

ARIZONA DEPARTMENT OF TRANSPORTATION
INTERMODAL TRANSPORTATION DIVISION
RIGHT OF WAY PLANS SECTION

HIGHWAY NAME: PRESCOTT - FLAGSTAFF
FEDERAL AID NO.: S89-A(200)A
PROJECT NO.: 089A YV 326 H8160
ROUTE NO.: S.R. 89A
LOCATION: Fain Road S.R. 69 - MP 326.24

REGISTERED LAND SURVEYOR CERTIFICATE NO. 42014 JOSEPH R. DAVIS ARIZONA U.S.A.
Date Signed 3/25/13
Expires 03/31/2014

SHEET RS-4

RESULTS OF SURVEY

Click here for SR 69 Index

F-029-1 EXISTING R/W ℄

THE BASIS OF STATIONING FOR THE AREA FROM P.C. 4291+55.66 TO P.O.T. 4358+26.16 BK IS BASED UPON THE SECTION TIE AT THE EAST LINE OF SECTION 28, T.14N., R.1E., BEING P.O.C. 4326+53.03, AS SHOWN ON A.D.O.T. R/W PLANS F-029-1 AT THE CONSTRUCTION CENTERLINE.

EXISTING R/W ℄

THE BASIS OF STATIONING FOR THE AREA FROM P.C. 4291+55.66 TO P.T. 4358+17.25 BK IS BASED UPON THE SECTION TIE AT THE EAST LINE OF SECTION 28, T.14N., R.1E., BEING P.O.C. 4326+53.03, AS SHOWN ON A.D.O.T. R/W PLANS F-029-1 AT THE CONSTRUCTION CENTERLINE, AND WHERE BY BACKING IN THE CONSTRUCTION CENTERLINE STATIONING EQUATES TO A STATION OF P.C. 4291+55.66, A COINCIDENT POINT OF BOTH CENTERLINES.

F-029-1 EXIST R/W ℄ CURVE DATA
PI 4293+29.50 ← 245
Δ=0°52'09" LT
D=0°15'00"
T=173.84'
L=347.67'
R=22,918.31' ← 251

EXIST R/W ℄ CURVE DATA
PI 4294+81.35 ← 241
Δ=1°37'42" LT
D=0°15'00"
T=325.69'
L=651.33'
R=22,918.31' ← 251

F-029-1 EXIST R/W ℄ CURVE DATA
PI 4317+04.83 ← 246
Δ=11°04'06" LT
D=0°44'54"
T=741.73'
L=1478.85'
R=7655.35' ← 266

EXIST R/W ℄ CURVE DATA
PI 4317+53.36 ← 242
Δ=10°18'33" LT
D=0°45'01"
T=688.95'
L=1374.18'
R=7637.35' ← 254

F-029-1 EXIST R/W ℄ CURVE DATA
PI 4334+78.47 ← 247
Δ=12°22'00" LT
D=0°35'56"
T=1036.52'
L=2064.99'
R=9567.30' ← 271

EXIST R/W ℄ CURVE DATA
PI 4341+45.78 ← 243
Δ=20°16'19" LT
D=0°36'00"
T=1707.18'
L=3378.66'
R=9549.30' ← 256

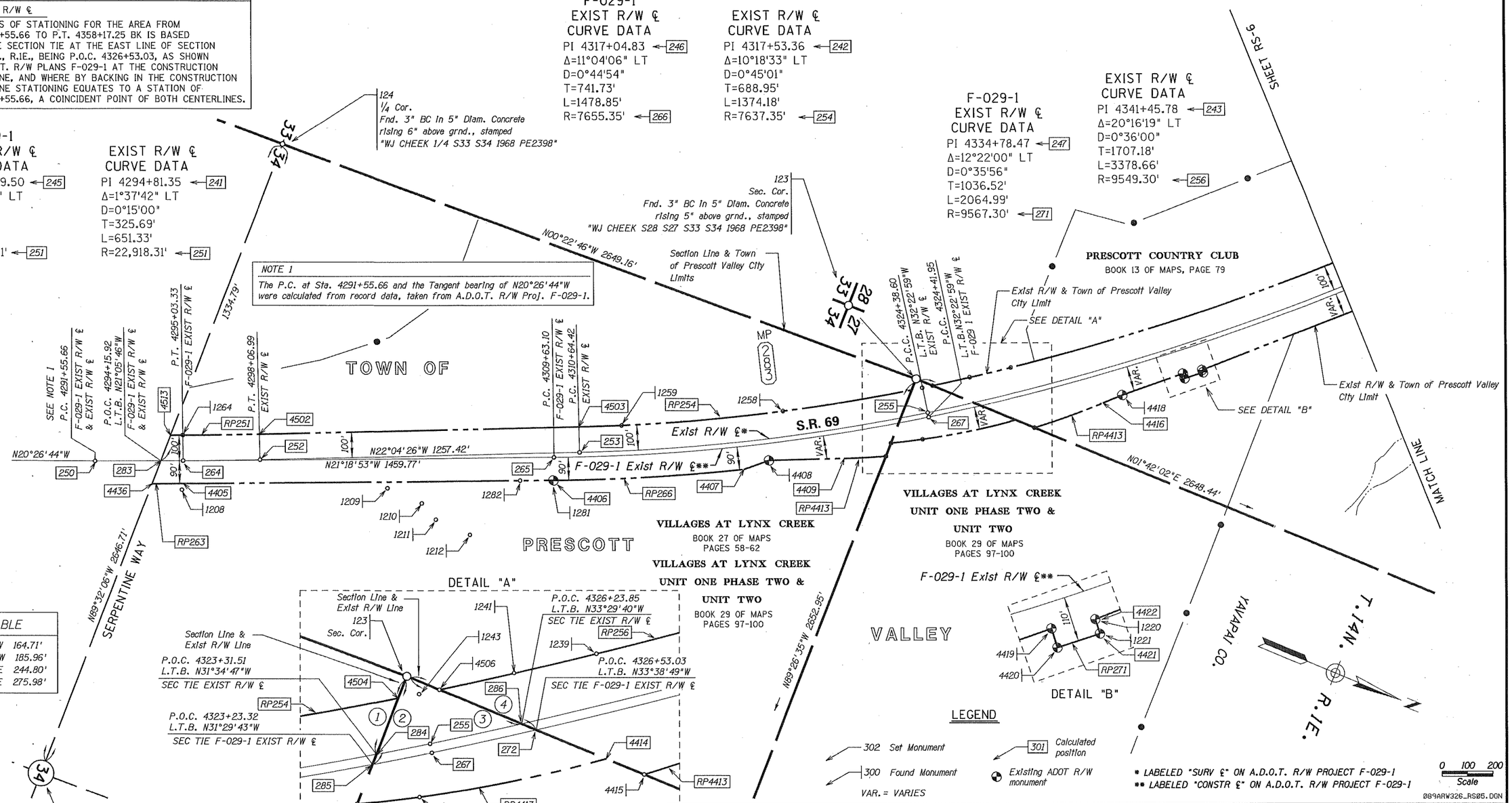

DATA TABLE

1	N89°26'35"W	164.71'
2	N89°26'35"W	185.96'
3	N01°42'02"E	244.80'
4	N01°42'02"E	275.98'

LEGEND

302 Set Monument
300 Found Monument
VAR. = VARIES
301 Calculated position
Existing ADOT R/W monument

* LABELED "SURV ℄" ON A.D.O.T. R/W PROJECT F-029-1
** LABELED "CONSTR ℄" ON A.D.O.T. R/W PROJECT F-029-1

0 100 200
Scale

089ARW326_RS05.DGN

CHANGE ORDER REVISIONS

C.O. NO.	DATE	BY	DESCRIPTION OF REVISIONS

DRAWING NO.	D-13-T-495
SURVEY	Sept. 2011
DRAWN/DATE	DESAUTELS 10/11
ADOT REVIEW	M. KENNEDY
ROUTE NO.:	S.R. 89A
LOCATION:	Fain Road S.R. 69 - MP 326.24

AZTEC — 4561 E. McDowell Road, Phoenix, AZ 85008-4505, Tel (602) 454-0402, Fax (602) 454-0403, www.aztec.us

ARIZONA DEPARTMENT OF TRANSPORTATION
INTERMODAL TRANSPORTATION DIVISION
RIGHT OF WAY PLANS SECTION

HIGHWAY NAME: PRESCOTT - FLAGSTAFF
FEDERAL AID NO.: S89-A(200)A
PROJECT NO.: 089A YV 326 H8160

REGISTERED LAND SURVEYOR — CERTIFICATE NO. 42014 — JOSEPH R. DAVIS — Date Signed 3/25/13 — ARIZONA, U.S.A. — Expires 03/31/2014

SHEET RS-5

Plotted By: jdavis at 8:17:16 AM 3/25/2013 R:\PHOENIX\PROJECTS\AZS0922_ADOT_09-34_03\34_FAINROAD\CADD\SURVEY\DGN\ROS\089ARW326_RS05.DGN

RESULTS OF SURVEY

F-029-1 EXISTING R/W ℄

THE BASIS OF STATIONING FOR THE AREA FROM P.C. 4291+55.66 TO P.O.T. 4358+26.16 BK IS BASED UPON THE SECTION TIE AT THE EAST LINE OF SECTION 28, T.14N., R.1E., BEING P.O.C. 4326+53.03, AS SHOWN ON A.D.O.T. R/W PLANS F-029-1 AT THE CONSTRUCTION CENTERLINE.

EXISTING R/W ℄

THE BASIS OF STATIONING FOR THE AREA FROM P.C. 4291+55.66 TO P.T. 4358+17.25 BK IS BASED UPON THE SECTION TIE AT THE EAST LINE OF SECTION 28, T.14N., R.1E., BEING P.O.C. 4326+53.03, AS SHOWN ON A.D.O.T. R/W PLANS F-029-1 AT THE CONSTRUCTION CENTERLINE, AND WHERE BY BACKING IN THE CONSTRUCTION CENTERLINE STATIONING EQUATES TO A STATION OF P.C. 4291+55.66, A COINCIDENT POINT OF BOTH CENTERLINES.

F-029-1 EXIST R/W ℄ CURVE DATA
PI 4334+78.47 ← 247
Δ=12°22'00" LT
D=0°35'56"
T=1036.52'
L=2064.99'
R=9567.30' ← 271

F-029-1 EXIST R/W ℄ CURVE DATA
PI 4350+37.13 ← 248
Δ=7°54'19" LT
D=0°44'48"
T=530.19'
L=1058.71'
R=7673.27' ← 269

EXIST R/W ℄ CURVE DATA
PI 4341+45.78 ← 243
Δ=20°16'19" LT
D=0°36'00"
T=1707.18'
L=3378.66'
R=9549.30' ← 256

****** EXIST R/W ℄ CURVE DATA**
PI 4406+31.09 ← 244
Δ=15°23'25" LT
D=0°18'00"
T=2580.58'
L=5130.09'
R=19,098.59' ← 260

**** The P.C. at Sta. 4380+50.51, the Curve calculated from a radius of 19,098.59', and the Tangent bearing of N52°39'18"W were calculated from record data, taken from A.D.O.T. R/W Proj. F-029-1, and are beyond the limits of this R/W Corridor Survey.

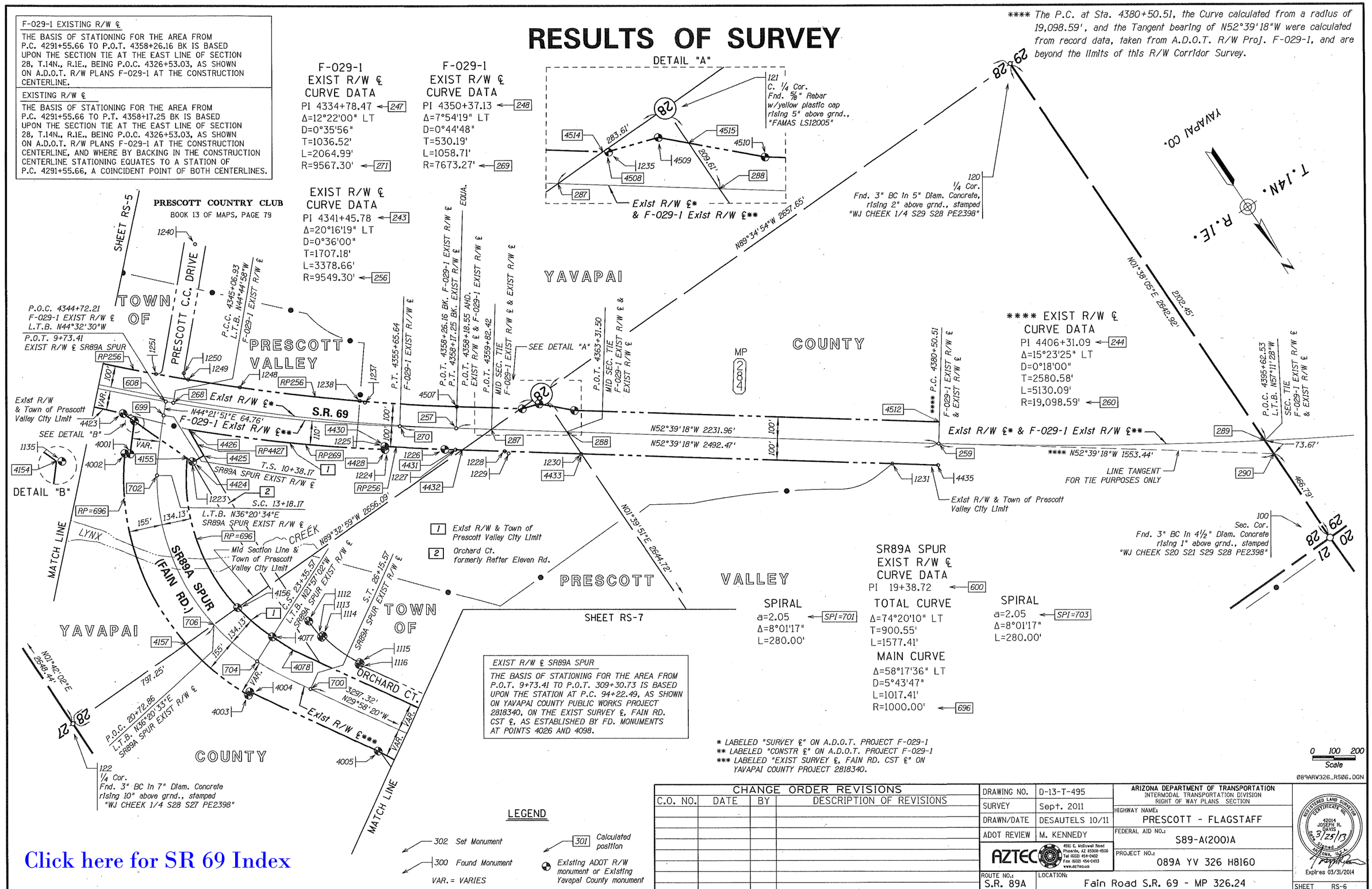

SR89A SPUR EXIST R/W ℄ CURVE DATA
PI 19+38.72 ← 600

SPIRAL
a=2.05 ← SPI=701
Δ=8°01'17"
L=280.00'

TOTAL CURVE
Δ=74°20'10" LT
T=900.55'
L=1577.41'

MAIN CURVE
Δ=58°17'36" LT
D=5°43'47"
L=1017.41'
R=1000.00' ← 696

SPIRAL
a=2.05 ← SPI=703
Δ=8°01'17"
L=280.00'

EXIST R/W ℄ SR89A SPUR

THE BASIS OF STATIONING FOR THE AREA FROM P.O.T. 9+73.41 TO P.O.T. 309+30.73 IS BASED UPON THE STATION AT P.C. 94+22.49, AS SHOWN ON YAVAPAI COUNTY PUBLIC WORKS PROJECT 2818340, ON THE EXIST SURVEY ℄, FAIN RD. CST ℄, AS ESTABLISHED BY FD. MONUMENTS AT POINTS 4026 AND 4098.

* LABELED "SURVEY ℄" ON A.D.O.T. PROJECT F-029-1
** LABELED "CONSTR ℄" ON A.D.O.T. PROJECT F-029-1
*** LABELED "EXIST SURVEY ℄, FAIN RD. CST ℄" ON YAVAPAI COUNTY PROJECT 2818340.

0 100 200
Scale

089ARW326_RS06.DGN

LEGEND

302 Set Monument
300 Found Monument
VAR. = VARIES
301 Calculated position
Existing ADOT R/W monument or Existing Yavapai County monument

CHANGE ORDER REVISIONS			
C.O. NO.	DATE	BY	DESCRIPTION OF REVISIONS

DRAWING NO.	D-13-T-495
SURVEY	Sept. 2011
DRAWN/DATE	DESAUTELS 10/11
ADOT REVIEW	M. KENNEDY
ROUTE NO.:	S.R. 89A
LOCATION:	Fain Road S.R. 69 - MP 326.24

AZTEC 4561 E. McDowell Road Phoenix, AZ 85008-4505 Tel (602) 454-0402 Fax (602) 454-0453 www.aztecus

ARIZONA DEPARTMENT OF TRANSPORTATION
INTERMODAL TRANSPORTATION DIVISION
RIGHT OF WAY PLANS SECTION

HIGHWAY NAME: PRESCOTT - FLAGSTAFF
FEDERAL AID NO.: S89-A(200)A
PROJECT NO.: 089A YV 326 H8160

REGISTERED LAND SURVEYOR CERTIFICATE NO. 42014 JOSEPH R. DAVIS DATE 3/25/13 ARIZONA, U.S.A.
Expires 03/31/2014

SHEET RS-6

Click here for SR 69 Index

Click here for SR 69 Index

RESULTS OF SURVEY

EXIST R/W ℄ SR89A SPUR

THE BASIS OF STATIONING FOR THE AREA FROM P.O.T. 9+73.41 TO P.O.T. 309+30.73 IS BASED UPON THE STATION AT P.C. 94+22.49, AS SHOWN ON YAVAPAI COUNTY PUBLIC WORKS PROJECT 2818340, ON THE *EXIST SURVEY ℄, FAIN RD. CST ℄*

EXIST R/W ℄ SARAH JANE LANE

THE BASIS OF STATIONING FOR SARAH JANE LANE IS BASED UPON THE STATION OF P.O.T. 21+62.23, AT THE INTERSECTION OF SARAH JANE LANE AND S.R. 89A. AS SHOWN ON FAIN ROAD REALIGNMENT PROJECT ROADWAY ASBUILT PLANS, DATED JANUARY, 2002. CREATED BY SUNRISE ENGINEERING.

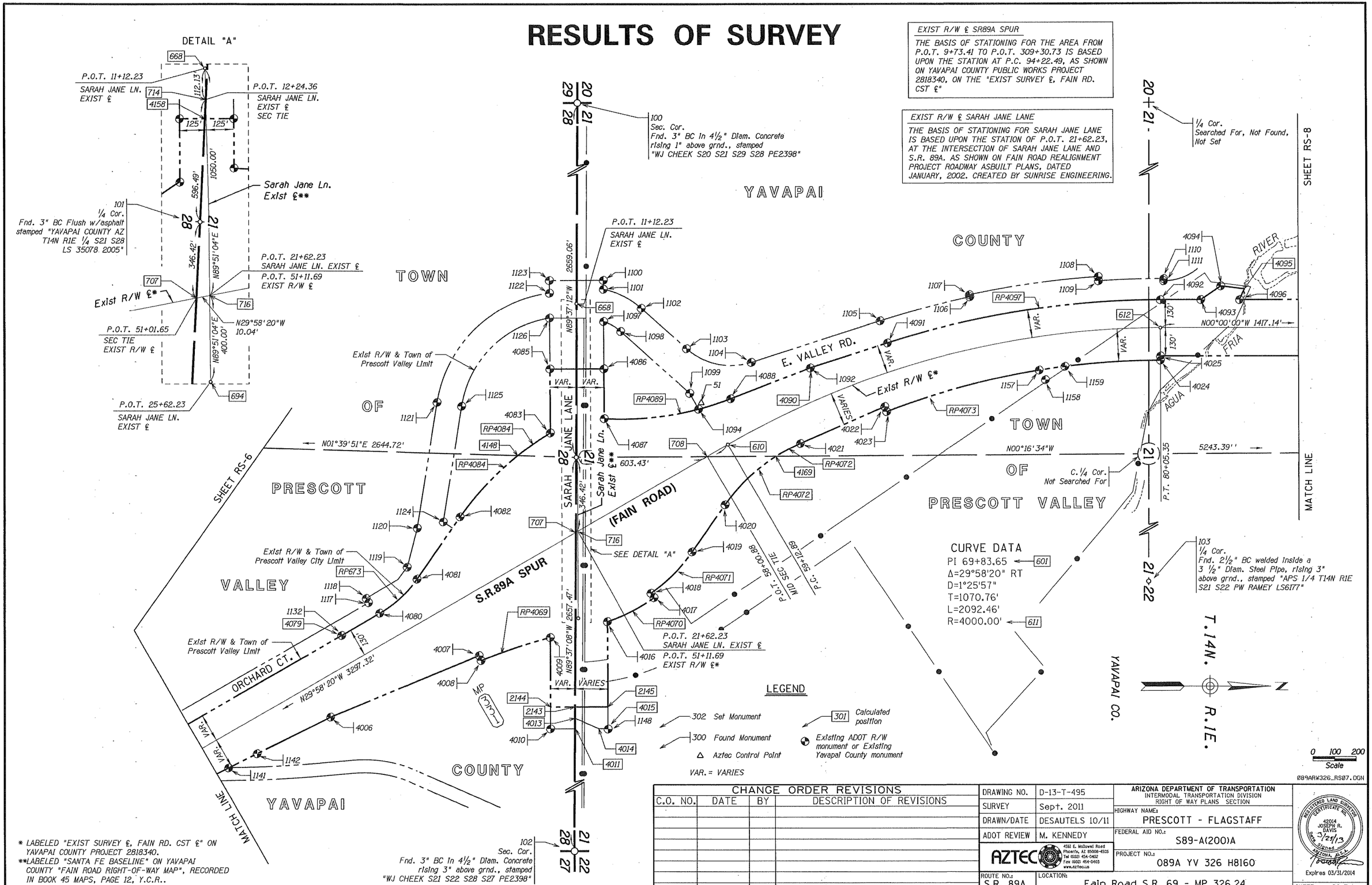

* LABELED "EXIST SURVEY ℄, FAIN RD. CST ℄" ON YAVAPAI COUNTY PROJECT 2818340.
**LABELED "SANTA FE BASELINE" ON YAVAPAI COUNTY "FAIN ROAD RIGHT-OF-WAY MAP", RECORDED IN BOOK 45 MAPS, PAGE 12, Y.C.R..

CHANGE ORDER REVISIONS			
C.O. NO.	DATE	BY	DESCRIPTION OF REVISIONS

DRAWING NO.	D-13-T-495
SURVEY	Sept. 2011
DRAWN/DATE	DESAUTELS 10/11
ADOT REVIEW	M. KENNEDY
ROUTE NO.:	S.R. 89A
LOCATION:	Fain Road S.R. 69 - MP 326.24

AZTEC 4561 E. McDowell Road Phoenix, AZ 85008-4505 Tel (602) 454-0402 Fax (602) 454-0403 www.aztecus

ARIZONA DEPARTMENT OF TRANSPORTATION
INTERMODAL TRANSPORTATION DIVISION
RIGHT OF WAY PLANS SECTION

HIGHWAY NAME: PRESCOTT - FLAGSTAFF
FEDERAL AID NO.: S89-A(200)A
PROJECT NO.: 089A YV 326 H8160

REGISTERED LAND SURVEYOR CERTIFICATE NO. 42014 JOSEPH R. DAVIS Date Signed 3/25/13 ARIZONA, U.S.A.
Expires 03/31/2014

SHEET RS-7

Click here for SR 69 Index

RESULTS OF SURVEY

EXIST R/W ℄ SR89A SPUR

THE BASIS OF STATIONING FOR THE AREA FROM P.O.T. 9+73.41 TO P.O.T. 309+30.73 IS BASED UPON THE STATION AT P.C. 94+22.49, AS SHOWN ON YAVAPAI COUNTY PUBLIC WORKS PROJECT 2818340, ON THE "EXIST SURVEY ℄, FAIN RD. CST ℄"

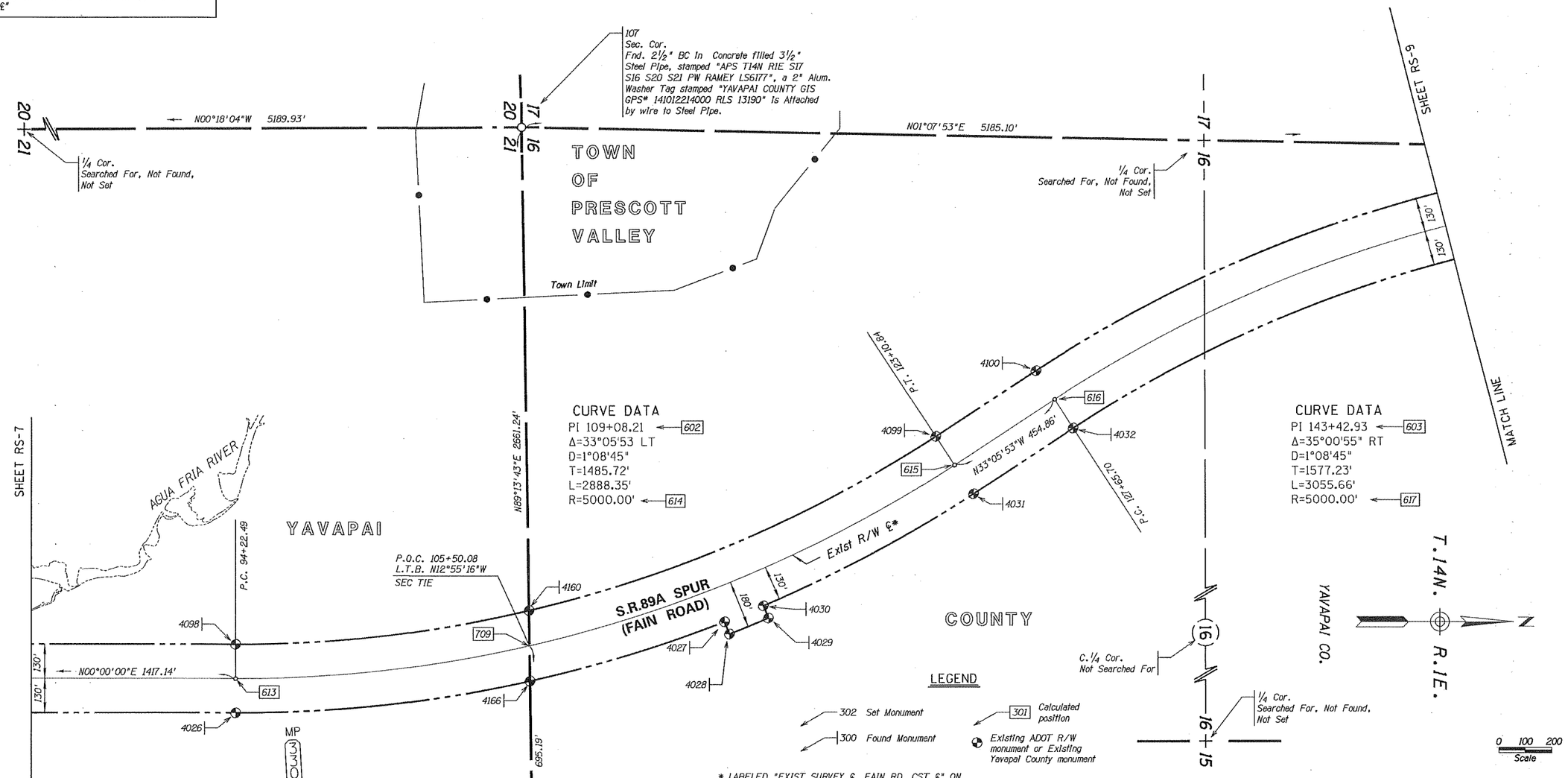

* LABELED "EXIST SURVEY ℄, FAIN RD. CST ℄" ON YAVAPAI COUNTY PROJECT 2818340.

089ARW326_RS08.DGN

CHANGE ORDER REVISIONS			
C.O. NO.	DATE	BY	DESCRIPTION OF REVISIONS

DRAWING NO.	D-13-T-495
SURVEY	Sept. 2011
DRAWN/DATE	DESAUTELS 10/11
ADOT REVIEW	M. KENNEDY
ROUTE NO.:	S.R. 89A
LOCATION:	Fain Road S.R. 69 - MP 326.24

AZTEC 4551 E. McDowell Road Phoenix, AZ 85008-4505 Tel (602) 454-0402 Fax (602) 454-0403 www.aztec.us

ARIZONA DEPARTMENT OF TRANSPORTATION
INTERMODAL TRANSPORTATION DIVISION
RIGHT OF WAY PLANS SECTION

HIGHWAY NAME: PRESCOTT - FLAGSTAFF
FEDERAL AID NO.: S89-A(200)A
PROJECT NO.: 089A YV 326 H8160

REGISTERED LAND SURVEYOR CERTIFICATE NO. 42014 JOSEPH R. DAVIS 3/25/13 ARIZONA U.S.A.
Expires 03/31/2014

SHEET RS-8

Plotted By: jdavis at 8:17:19 AM 3/25/2013 R:\PHOENIX\PROJECTS\AZS0922_ADOT_09-34_03\34_FAINROAD\CADD\SURVEY\DGN\ROS\089ARW326_RS08.DGN

RESULTS OF SURVEY

EXIST R/W ℄ SR89A SPUR

THE BASIS OF STATIONING FOR THE AREA FROM P.O.T. 9+73.41 TO P.O.T. 309+30.73 IS BASED UPON THE STATION AT P.C. 94+22.49, AS SHOWN ON YAVAPAI COUNTY PUBLIC WORKS PROJECT 2818340, ON THE "EXIST SURVEY ℄, FAIN RD. CST ℄"

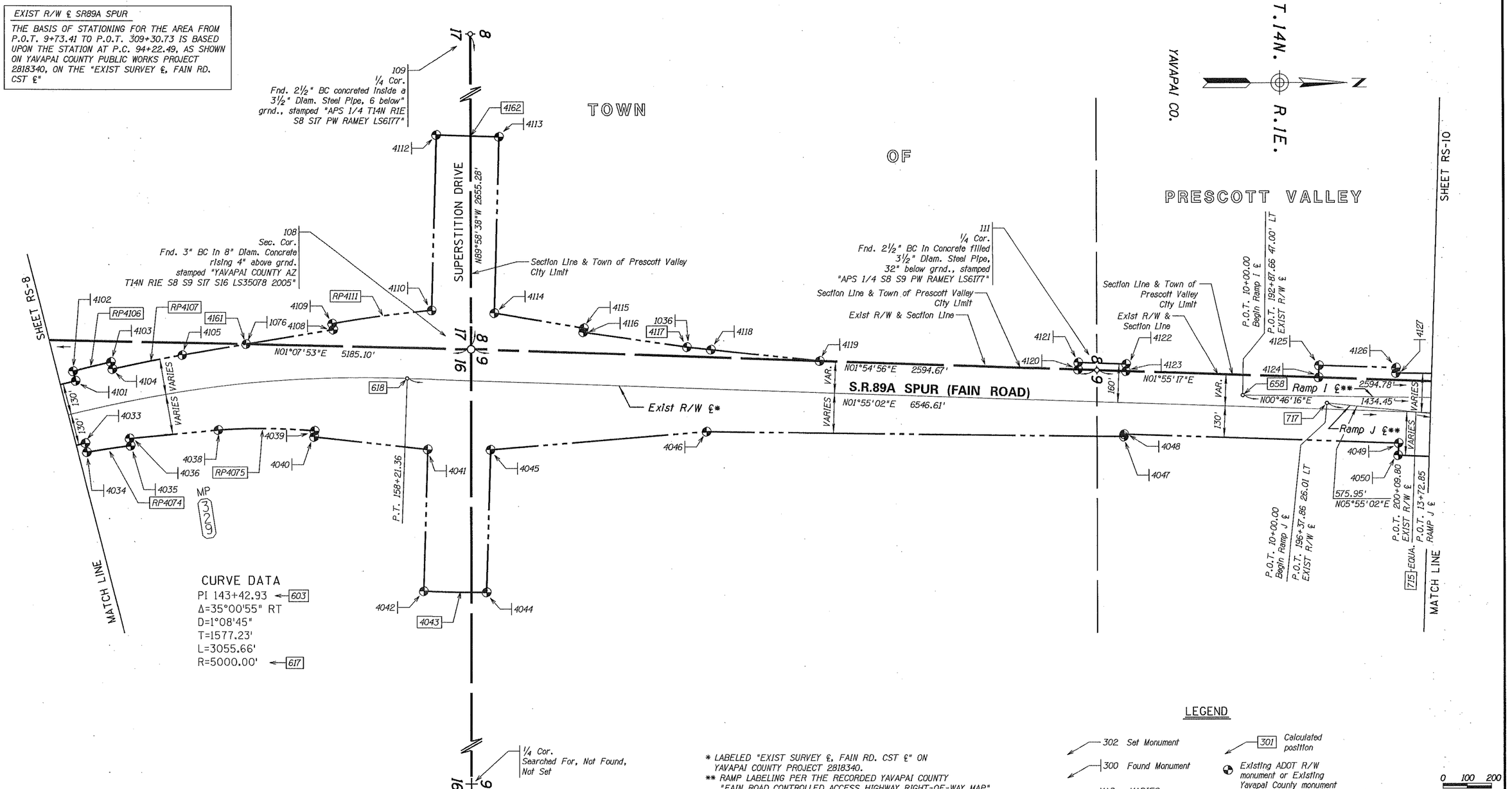

* LABELED "EXIST SURVEY ℄, FAIN RD. CST ℄" ON YAVAPAI COUNTY PROJECT 2818340.
** RAMP LABELING PER THE RECORDED YAVAPAI COUNTY "FAIN ROAD CONTROLLED ACCESS HIGHWAY RIGHT-OF-WAY MAP" BK. 45 OF MAPS, PAGES 10-20.

LEGEND

302 Set Monument
300 Found Monument
VAR. = VARIES
301 Calculated position
Existing ADOT R/W monument or Existing Yavapai County monument

0 100 200
Scale

089ARW326_RS09.DGN

CHANGE ORDER REVISIONS			
C.O. NO.	DATE	BY	DESCRIPTION OF REVISIONS

DRAWING NO.	D-13-T-495
SURVEY	Sept. 2011
DRAWN/DATE	DESAUTELS 10/11
ADOT REVIEW	M. KENNEDY

AZTEC 4581 E. McDowell Road Phoenix, AZ 85008-4505 Tel (602) 454-0402 Fax (602) 454-0403 www.aztec.us

ARIZONA DEPARTMENT OF TRANSPORTATION
INTERMODAL TRANSPORTATION DIVISION
RIGHT OF WAY PLANS SECTION

HIGHWAY NAME: PRESCOTT - FLAGSTAFF
FEDERAL AID NO.: S89-A(200)A
PROJECT NO.: 089A YV 326 H8160
ROUTE NO.: S.R. 89A
LOCATION: Fain Road S.R. 69 - MP 326.24

REGISTERED LAND SURVEYOR CERTIFICATE NO. 42014 JOSEPH R. DAVIS 03/25/13 ARIZONA, U.S.A. Expires 03/31/2014

SHEET RS-9

Click here for SR 69 Index

RESULTS OF SURVEY

EXIST R/W ℄ SR89A SPUR

THE BASIS OF STATIONING FOR THE AREA FROM P.O.T. 9+73.41 TO P.O.T. 309+30.73 IS BASED UPON THE STATION AT P.C. 94+22.49, AS SHOWN ON YAVAPAI COUNTY PUBLIC WORKS PROJECT 2818340, ON THE "EXIST SURVEY ℄, FAIN RD. CST ℄"

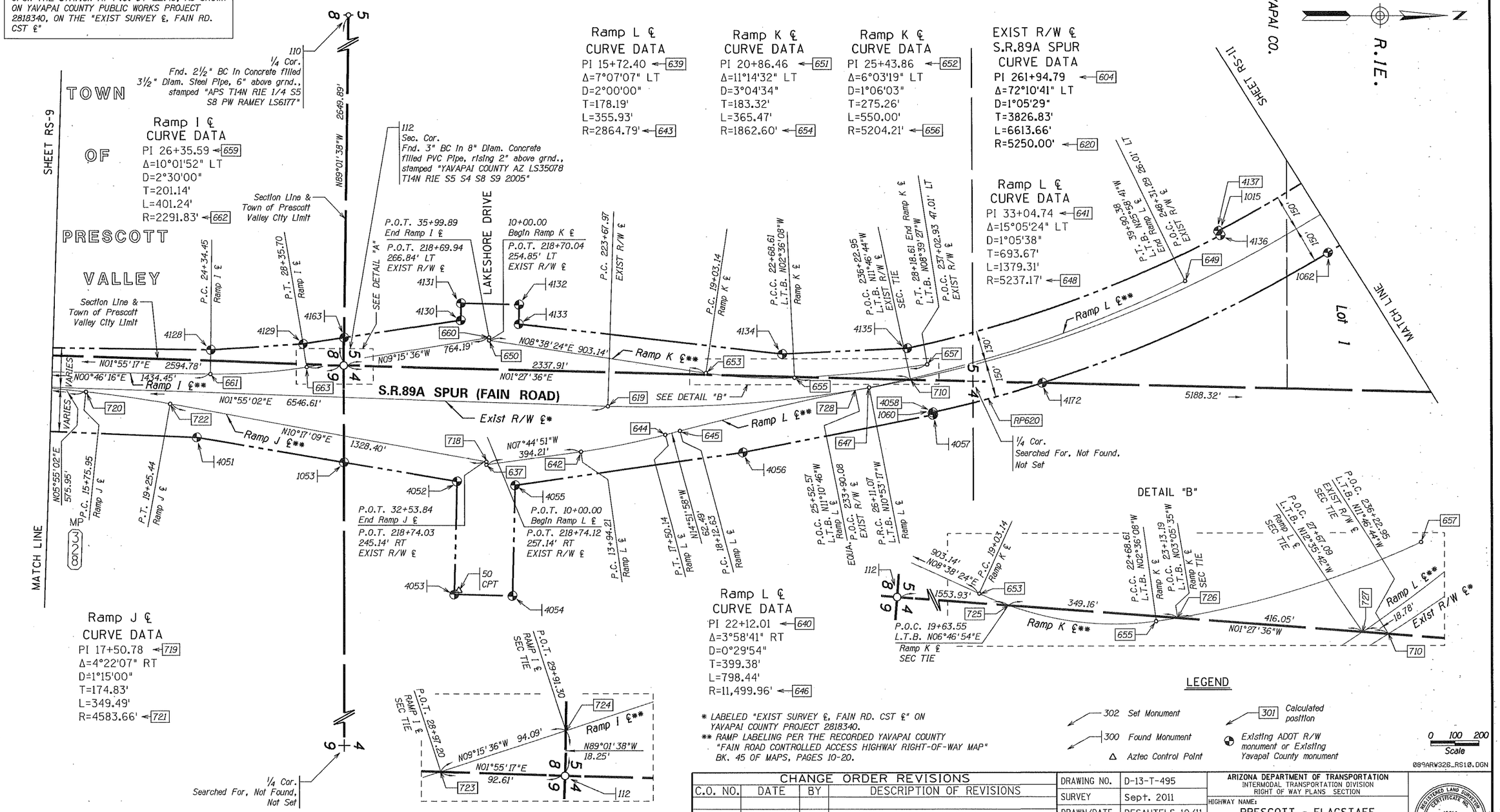

Ramp I ℄ CURVE DATA
PI 26+35.59 ← 659
Δ=10°01'52" LT
D=2°30'00"
T=201.14'
L=401.24'
R=2291.83' ← 662

Ramp J ℄ CURVE DATA
PI 17+50.78 ← 719
Δ=4°22'07" RT
D=1°15'00"
T=174.83'
L=349.49'
R=4583.66' ← 721

Ramp L ℄ CURVE DATA
PI 15+72.40 ← 639
Δ=7°07'07" LT
D=2°00'00"
T=178.19'
L=355.93'
R=2864.79' ← 643

Ramp K ℄ CURVE DATA
PI 20+86.46 ← 651
Δ=11°14'32" LT
D=3°04'34"
T=183.32'
L=365.47'
R=1862.60' ← 654

Ramp K ℄ CURVE DATA
PI 25+43.86 ← 652
Δ=6°03'19" LT
D=1°06'03"
T=275.26'
L=550.00'
R=5204.21' ← 656

EXIST R/W ℄ S.R.89A SPUR CURVE DATA
PI 261+94.79 ← 604
Δ=72°10'41" LT
D=1°05'29"
T=3826.83'
L=6613.66'
R=5250.00' ← 620

Ramp L ℄ CURVE DATA
PI 33+04.74 ← 641
Δ=15°05'24" LT
D=1°05'38"
T=693.67'
L=1379.31'
R=5237.17' ← 648

Ramp L ℄ CURVE DATA
PI 22+12.01 ← 640
Δ=3°58'41" RT
D=0°29'54"
T=399.38'
L=798.44'
R=11,499.96' ← 646

* LABELED "EXIST SURVEY ℄, FAIN RD. CST ℄" ON YAVAPAI COUNTY PROJECT 2818340.
** RAMP LABELING PER THE RECORDED YAVAPAI COUNTY "FAIN ROAD CONTROLLED ACCESS HIGHWAY RIGHT-OF-WAY MAP" BK. 45 OF MAPS, PAGES 10-20.

LEGEND
302 Set Monument
300 Found Monument
Aztec Control Point
301 Calculated position
Existing ADOT R/W monument or Existing Yavapai County monument

0 100 200 Scale

089ARW326_RS10.DGN

CHANGE ORDER REVISIONS			
C.O. NO.	DATE	BY	DESCRIPTION OF REVISIONS

DRAWING NO.	D-13-T-495
SURVEY	Sept. 2011
DRAWN/DATE	DESAUTELS 10/11
ADOT REVIEW	M. KENNEDY

AZTEC 4561 E. McDowell Road Phoenix, AZ 85008-4505 Tel (602) 454-0402 Fax (602) 454-0403 www.aztec.us

ARIZONA DEPARTMENT OF TRANSPORTATION
INTERMODAL TRANSPORTATION DIVISION
RIGHT OF WAY PLANS SECTION

HIGHWAY NAME: PRESCOTT - FLAGSTAFF
FEDERAL AID NO.: S89-A(200)A
PROJECT NO.: 089A YV 326 H8160
ROUTE NO.: S.R. 89A
LOCATION: Fain Road S.R. 69 - MP 326.24

REGISTERED LAND SURVEYOR CERTIFICATE NO. 42014 JOSEPH R. DAVIS 3/25/13 ARIZONA, U.S.A.
Expires 03/31/2014

SHEET RS-10

Click here for SR 69 Index

RESULTS OF SURVEY

EXIST R/W ℄ SR89A SPUR

THE BASIS OF STATIONING FOR THE AREA FROM P.O.T. 9+73.41 TO P.O.T. 309+30.73 IS BASED UPON THE STATION AT P.C. 94+22.49, AS SHOWN ON YAVAPAI COUNTY PUBLIC WORKS PROJECT 2818340, ON THE "EXIST SURVEY ℄, FAIN RD. CST ℄"

NOTE

THE SECTION CORNERS OF SECTION 32, T.15N., R.1E., WERE RECOVERED FOR THIS SURVEY AND THE GRID VALUES COMPARED TO THOSE OF ADOT RIGHT OF WAY PROJECT S-A89-A-701, AND FOUND TO BE WITHIN ACCEPTABLE TOLERANCE, THE VALUES OF ADOT RIGHT OF WAY PROJECT S-A89-A-701 WERE PERPETUATED HERE AT A G.A.F. OF 1.0003.

EXIST R/W ℄
S.R.89A SPUR
CURVE DATA
PI 261+94.79 (604)
Δ=72°10'41" LT
D=1°05'29"
T=3826.83'
L=6613.66'
R=5250.00' (620)

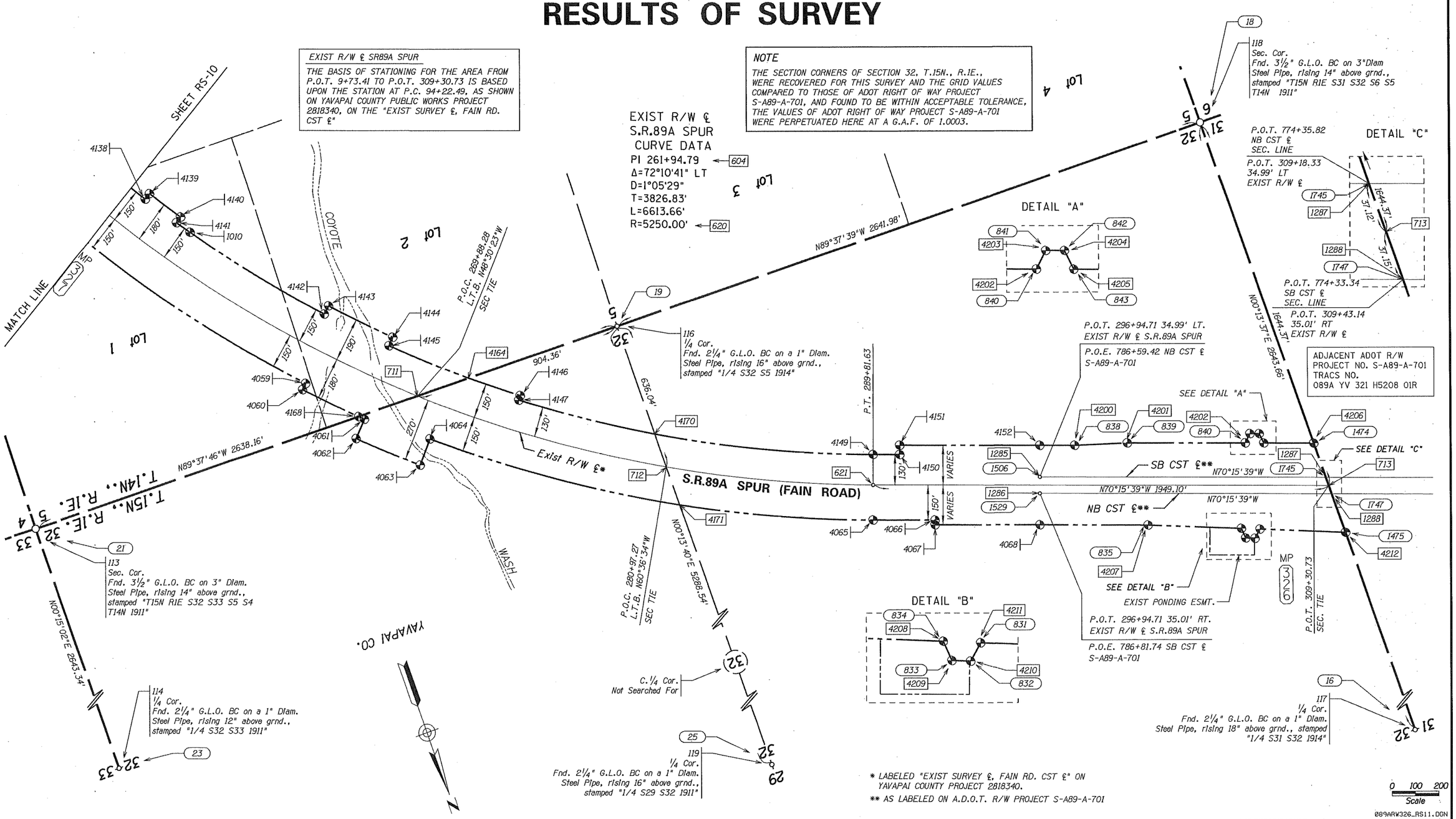

* LABELED "EXIST SURVEY ℄, FAIN RD. CST ℄" ON YAVAPAI COUNTY PROJECT 2818340.

** AS LABELED ON A.D.O.T. R/W PROJECT S-A89-A-701

089ARW326_RS11.DGN

LEGEND

- 302 Set Monument
- 300 Found Monument
- 304 Points from R/W Project S-A89-A-701
- 301 Calculated position
- Existing ADOT R/W monument or Existing Yavapai County monument

Click here for SR 69 Index

CHANGE ORDER REVISIONS			
C.O. NO.	DATE	BY	DESCRIPTION OF REVISIONS

DRAWING NO.	D-13-T-495
SURVEY	Sept. 2011
DRAWN/DATE	DESAUTELS 10/11
ADOT REVIEW	M. KENNEDY

AZTEC 4561 E. McDowell Road Phoenix, AZ 85008-4505 Tel (602) 454-0402 Fax (602) 454-0403 www.aztec.us

ARIZONA DEPARTMENT OF TRANSPORTATION
INTERMODAL TRANSPORTATION DIVISION
RIGHT OF WAY PLANS SECTION

HIGHWAY NAME: PRESCOTT - FLAGSTAFF
FEDERAL AID NO.: S89-A(200)A
PROJECT NO.: 089A YV 326 H8160
ROUTE NO.: S.R. 89A
LOCATION: Fain Road S.R. 69 - MP 326.24

REGISTERED LAND SURVEYOR CERTIFICATE NO. 42014 JOSEPH R. DAVIS Date Signed 3/25/13 ARIZONA, U.S.A.
Expires 03/31/2014

SHEET RS-11

Click here for SR 69 Index

RESULTS OF SURVEY

S.R.89A SPUR (FAIN ROAD) EXISTING R/W MONUMENTATION

PT.	NORTHING	EASTING	DESCRIPTION	STATION	OFFSET
1010	1319804.40736	592248.67254	Y.C. BCFL STAMPED 257+80.37 150LT RLS 33861	257+80.41	149.98 LT
1015	1319199.13154	592617.34577	Y.C. BCFL STAMPED 250+50.00 150LT RLS 16630	250+50.27	149.91 LT
1036	1311298.86016	592984.91279	Y.C. BCFL STAMPED 169+78.52 169.28LT (NO RLS)	169+78.23	169.54 LT
1053	1315590.19750	593565.60186	Y.C. BCFL STAMPED 212+86.65 267.27RT RLS 33861	212+86.59	267.26 RT
1060	1318017.12417	593361.29087	Y.C. BCFL STAMPED 80+05.35 150.00RT RLS 16630	236+81.83	150.09 RT
1062	1319650.67109	592707.94486	Y.C. BCFL STAMPED 254+00.00 150RT RLS 33861	253+99.96	150.02 RT
1076	1309469.38040	592975.48939	Y.C. BCFL STAMPED 151+68.83 161.71LT	151+68.65	161.67 LT
1092	1301093.03582	595166.04642	Y.C. BCFL STAMPED 64+02.48 146.87LT	64+02.18	146.42 LT
1094	1300578.07754	595355.56908	Y.C. BCFL STAMPED 58+78.04 208.54LT RLS 16630	58+78.05	208.52 LT
1117	1299051.70752	596247.81551	Y.C. BCFL STAMPED 26+66.04 34LT	58+78.05	208.52 LT
1118	1299040.52132	596228.62088	Y.C. BCFL STAMPED 26+66.04 44LT	58+78.05	208.52 LT
1132	1298925.76466	596399.05609	Y.C. BCFL STAMPED 39+20.02 130LT RLS 16630	39+25.40	130.05 LT
1135	1296373.96361	597111.02202	ANGLE IRON MARKED 10+85.19 130RT	10+83.31	129.91 RT
1141	1298402.38101	597011.28319	Y.C. BCFL STAMPED 31+66.17 138.83RT RLS 33861	31+66.15	138.83 RT
1142	1298534.75830	596945.24282	Y.C. BCFL STAMPED 33+13.82 147.74RT RLS 16630	33+13.82	147.76 RT
1148	1300156.67085	596829.83529	Y.C. BCFL STAMPED 47+76.53 856.13RT RLS 16630	47+76.48	858.06 RT
1157	1302149.17222	595178.09458	Y.C. BCFL STAMPED 74+19.36 153.06RT RLS 33861	74+19.33	153.01 RT
1158	1302178.19561	595222.40305	Y.C. BCFL STAMPED 74+42.68 200.98RT RLS 16630	74+42.76	201.02 RT
1159	1302268.40422	595161.09253	Y.C. BCFL STAMPED 75+44.56 151.74RT RLS 16630	75+44.54	151.72 RT
4001	1296487.55671	597216.06324	Y.C. BCFL STAMPED 12+29.99 130RT RLS 16630	12+29.99	130.00 RT
4002	1296471.54132	597234.74905	Y.C. BCFL STAMPED 12+29.99 154.61RT RLS 33861	12+29.99	154.61 RT
4003	1297711.28459	597418.49928	Y.C. BCFL STAMPED 23+79.24 154.95RT RLS 16630	23+79.24	154.96 RT
4004	1297703.73177	597403.99575	Y.C. BCFL STAMPED 23+78.41 138.63RT RLS 33861	23+78.41	138.63 RT
4005	1298271.36106	597076.64548	Y.C. BCFL STAMPED 30+20.00 130RT RLS 33861	30+20.00	130.00 RT
4006	1298874.64848	596775.62950	Y.C. BCFL STAMPED 36+92.99 170.63RT RLS 33861	36+92.99	170.63 RT
4007	1299562.23207	596490.93331	Y.C. BCFL STAMPED 44+30.85 267.51RT RLS 16630	44+30.85	267.51 RT
4008	1299571.45080	596514.16459	Y.C. BCFL STAMPED 44+27.23 292.24RT RLS 16630	44+27.23	292.24 RT
4009	1299889.64657	596407.76066	Y.C. BCFL STAMPED 47+56.03 359.03RT RLS 33861	47+56.03	359.03 RT
4010	1299890.74308	596828.83398	Y.C. BCFL STAMPED 45+46.62 724.34RT RLS 33861	45+46.62	724.34 RT
4016	1300154.45950	596334.71709	Y.C. BCFL STAMPED 50+21.92 428.02RT RLS 33861	50+21.92	428.05 RT
4017	1300370.92399	596224.95730	Y.C. BCFL STAMPED 52+64.27 441.11RT	52+64.27	441.11 RT
4018	1300356.44138	596204.58856	Y.C. BCFL STAMPED 52+61.90 416.23RT RLS 16630	52+61.90	416.23 RT
4019	1300546.67352	596013.23178	Y.C. BCFL STAMPED 55+22.29 345.50RT RLS 16630	55+22.29	345.50 RT
4020	1300698.61039	595796.74599	Y.C. BCFL STAMPED 57+62.06 233.87RT RLS 16630	57+62.06	233.87 RT
4021	1301045.37845	595513.90887	Y.C. BCFL STAMPED 62+15.46 151.09RT RLS 16630	62+15.46	151.09 RT
4022	1301435.41614	595344.59371	Y.C. BCFL STAMPED 66+57.09 143.73RT RLS 16630	66+57.09	143.73 RT
4023	1301444.06950	595368.04131	Y.C. BCFL STAMPED 66+57.52 168.72RT RLS 33861	66+57.52	168.72 RT
4024	1302710.75664	595133.86900	Y.C. BCFL STAMPED 80+05.35 150RT RLS 16630	80+05.35	150.00 RT
4025	1302710.75664	595113.86900	Y.C. BCFL STAMPED 80+05.35 130RT RLS 33861	80+05.35	130.00 RT
4026	1304127.89664	595113.86900	Y.C. BCFL STAMPED 94+22.49 130RT RLS 33861	94+22.49	130.00 RT
4027	1305985.33673	594765.79500	Y.C. BCFL STAMPED 112+74.95 130RT RLS 16630	112+74.95	130.00 RT
4028	1306004.17435	594812.11733	Y.C. BCFL STAMPED 112+75.71 180RT RLS 16630	112+75.71	180.00 RT
4029	1306152.39060	594751.86902	Y.C. BCFL STAMPED 114+30.15 180RT RLS 16630	114+30.15	180.00 RT
4030	1306133.56687	594705.54105	Y.C. BCFL STAMPED 114+30.91 130RT RLS 16630	114+30.91	130.00 RT
4031	1306929.25365	594281.46122	Y.C. BCFL STAMPED 123+10.84 130RT RLS 33861	123+10.84	130.00 RT
4032	1307310.30683	594033.07424	Y.C. BCFL STAMPED 127+65.70 130RT RLS 33861	127+65.70	130.00 RT
4033	1308800.45841	593385.29576	Y.C. BCFL STAMPED 144+41.77 130RT RLS 33861	144+41.77	130.00 RT
4034	1308807.02784	593423.20818	Y.C. BCFL STAMPED 144+38.95 168.38RT RLS 16630	144+38.95	168.38 RT
4035	1308986.23078	593395.83415	Y.C. BCFL STAMPED 146+26.32 181.55RT RLS 16630	146+26.32	181.55 RT
4036	1308982.30000	593366.10105	Y.C. BCFL STAMPED 146+28.61 151.64RT RLS 16630	146+28.61	151.64 RT
4038	1309353.06316	593331.27933	Y.C. BCFL STAMPED 150+12.80 178.83RT RLS 16630	150+12.80	178.83 RT
4039	1309754.18553	593333.60010	Y.C. BCFL STAMPED 154+28.75 215.89RT RLS 16630	154+28.75	215.89 RT
4040	1309752.10723	593358.51008	Y.C. BCFL STAMPED 154+25.39 240.68RT RLS 33861	154+25.39	240.68 RT
4041	1310222.96153	593409.17441	Y.C. BCFL STAMPED 159+17.13 290.48RT RLS 33861	159+17.13	290.48 RT
4042	1310205.76024	593997.16809	Y.C. BCFL STAMPED 159+19.61 878.72RT RLS 33861	159+19.61	878.72 RT
4044	1310465.76566	594000.75873	Y.C. BCFL STAMPED 161+79.59 873.61RT RLS 33861	161+79.59	873.61 RT
4045	1310483.06134	593409.64646	Y.C. BCFL STAMPED 161+77.10 282.25 RLS 33861	161+77.10	282.25 RT
4046	1311379.27178	593334.95787	Y.C. BCFL STAMPED 170+70.31 177.62RT RLS 33861	170+70.31	177.62 RT
4047	1313109.25211	593355.22668	Y.C. BCFL STAMPED 188+00.00 140RT RLS16630	188+00.00	140.00 RT
4048	1313109.58666	593345.23228	Y.C. BCFL STAMPED 188+00.00 130RT RLS 33861	188+00.00	130.00 RT
4049	1314249.87798	593383.40273	Y.C. BCFL STAMPED 199+40.93 130RT RLS 33861	199+40.93	130.00 RT
4050	1314247.27605	593433.33363	Y.C. BCFL STAMPED 199+40.00 179.99RT RLS16630	199+40.00	179.99 RT
4051	1314979.85512	593464.09614	Y.C. BCFL STAMPED 20+57.21 116.48RT RLS 16630	206+73.20	186.23 RT
4052	1316055.97309	593643.06276	Y.C. BCFL STAMPED 31+47.99 100.42RT RLS 33861	217+54.70	329.09 RT
4053	1316044.13123	594107.73595	Y.C. BCFL STAMPED 32+19.31 559.74RT RLS 33861	217+58.41	793.90 RT
4054	1316284.04557	594113.84502	Y.C. BCFL STAMPED 10+32.72 548.11RT RLS 33861	219+98.40	791.98 RT
4055	1316295.62845	593659.32460	Y.C. BCFL STAMPED 11+05.47 99.30RT RLS 33861	219+94.77	337.33 RT
4056	1317235.84517	593525.05399	Y.C. BCFL STAMPED 20+42.51 149.85RT RLS 16630	229+10.23	200.72 RT
4057	1318018.57288	593371.12182	Y.C. BCFL STAMPED 236+81.15 180RT RLS 16630	236+81.15	160.00 RT
4059	1320577.60045	591999.94209	Y.C. BCFL STAMPED 265+36.16 150RT RLS 16630	265+36.16	150.00 RT
4060	1320598.27852	592021.67725	Y.C. BCFL STAMPED 265+36.16 180RT RLS 33861	265+36.16	180.00 RT
4061	1320805.15212	591813.94105	Y.C. BCFL STAMPED 265+36.16 150RT RLS 16630	268+19.65	180.00 RT
4062	1320870.61517	591875.70341	Y.C. BCFL STAMPED 268+19.65 270RT RLS 16630	268+19.65	270.00 RT
4063	1321069.23373	591653.45738	Y.C. BCFL STAMPED 271+03.17 270RT RLS 16630	271+03.17	270.00 RT

ALL STATIONS AND OFFSETS LISTED ARE FROM EXISTING R/W ℄ S.R. 89A

CONTINUED ON SHEET RS-13

SECTION CORNERS @ 1.0003

PT.	NORTHING	EASTING	DESCRIPTION
100	1300029.62162	592918.66567	WJ CHEEK BC
101	1300011.98214	595577.66515	Y.C. BC
102	1299994.31073	598235.07566	WJ CHEEK BC
103	1302642.89402	598224.31240	APS BC
104	1305291.28079	598213.26780	WJ CHEEK BC
105	1305255.30996	595552.39002	APS BC
107	1305219.47932	592891.38896	APS BC
108	1310403.56656	592993.77474	Y.C. BC
109	1310404.61913	590338.49858	APS BC
110	1315635.10230	590517.98830	APS BC
111	1312996.79114	593080.50145	APS BC
112	1315590.11210	593167.49575	Y.C. BC
113	1320776.74441	593299.68093	G.L.O. BC
114	1323420.06306	593311.23687	G.L.O. BC
115	1320760.06242	595939.71791	G.L.O. BC
116	1320793.81165	590661.58109	G.L.O. BC
117	1323454.63025	588030.12638	G.L.O. BC
118	1320810.98810	588019.65427	G.L.O. BC
119	1326082.30939	590682.59571	G.L.O. BC
120	1297387.77642	592843.27591	WJ CHEEK BC
121	1297368.37776	595500.85469	FAMAS CAP & RB
122	1297347.50341	598156.86343	WJ CHEEK BC
123	1294700.23412	598078.26544	WJ CHEEK BC
124	1292051.13483	598095.81225	WJ CHEEK BC
125	1292029.65334	600742.43113	APS BC
126	1289403.88583	598113.15809	G.L.O. BC
127	1289386.98441	600753.94849	G.L.O. BC
128	1294674.44275	600731.08744	AC & RB

SECTION CORNERS PROJECT S-A89-A-701 @ 1.00028 SEE RS-11

PT.	NORTHING	EASTING	DESCRIPTION
16	1323428.16910	588018.36930	G.L.O. BC
18	1320784.57980	588007.89740	G.L.O. BC
19	1320767.40370	590649.77140	G.L.O. BC
21	1320750.33680	593287.81850	G.L.O. BC
23	1323393.60260	593299.37420	G.L.O. BC
25	1326055.79570	590670.78560	G.L.O. BC

AZTEC SURVEY CONTROL POINTS @ 1.0003 GAF

PT	NORTHING	EASTING	DESCRIPTION
50	1316044.12283	594107.79388	RW MON
51	1300590.53814	595326.84349	SET RB

LEGEND

RB = Rebar
AC = Aluminum Cap
BCFL = Brass Cap Flush
Y.C. = Yavapal County
G.L.O. = General Land Office

GENERAL NOTES

THREE NGS CONTROL STATIONS WERE USED TO ESTABLISH THE CONTROL BASELINE FOR THIS SURVEY AND THEY ARE AS FOLLOWS:

CLIPPER
ET0876 NAD 83(1992) 34°34'56.70872"(N) 112°18'21.10896"(W)
GRID COORDINATES N 1303551.86352 E 582857.10958
GROUND COORDINATES 1.0003 GAF (PT. 4) N 1303942.92908 E 583031.96671

FAIN
ET0872 NAD 83(1992) 34°34'06.02288"(N) 112°15'25.08751"(W)
GRID COORDINATES N 1298374.92804 E 597556.57879
GROUND COORDINATES 1.0003 GAF (PT. 5) N 1298764.44052 E 597735.57879

PR23
AI1939 NAD 83(1992) 34°34'33.49023"(N) 112°17'18.12457"(W)
GRID COORDINATES N 1301184.88810 E 588114.44786
GROUND COORDINATES 1.0003 GAF (PT. 6) N 1301575.24357 E 588290.88219

THE FOLLOWING PERAMETERS WERE SET FOR THE BASIS OF THIS SURVEY.

SYSTEM: UNITED STATES STATE PLANE 1983
ZONE: ARIZONA CENTRAL
DATUM: NORTH AMERICAN 1983 (1992)
GEOID MODEL: GEOID2003

UNITS = INTERNATIONAL FEET (1 FOOT = 0.3048 METERS EXACTLY)

DIRECT SATELLITE MEASUREMENTS WERE MADE ON EACH POINT ON THE NORTHERN AMERICAN DATUM OF 1983 (1992) WITH AUTOMATIC TRANSLATIONS MADE TO THE STATE PLANE GRID SYSTEM.

GPS CALIBRATION AND TRANSLATION TO THE SURFACE WAS PERFORMED BY GPS SURVEY SOFTWARE. A GRID ADJUSTMENT FACTOR OF 1.0003 IN ACCORDANCE WITH YAVAPAI COUNTY FAIN ROAD WIDENING PROJECT #2818340 AND SCALE ORIGIN VALUES OF N=0.00, E=0.00.

ALL BEARINGS ARE GRID BEARINGS, DISTANCES ARE GROUND DISTANCES AND COORDINATES ARE GROUND COORDINATES.

THE EXISTING ADOT R/W SHOWN ON THIS RESULTS OF SURVEY WAS BASED ON AN OBSERVATION AND EVALUATION OF PHYSICAL CORROBORATING EVIDENCE IN THE FIELD AND A REVIEW AND ANALYSIS OF EXISTING R/W PLANS, MAPS AND R/W TITLE DOCUMENTS AVAILABLE AT THE TIME THE SURVEY WAS PREPARED AND MAY NOT REFLECT PRIOR OR PENDING ADOT DISPOSALS OR ACQUISITIONS THAT WERE NOT SHOWN ON SAID PLANS AND DOCUMENTS AT THE TIME THE SURVEY WAS PREPARED.

THIS RESULTS OF SURVEY IS ON FILE IN THE FILE ROOM OF THE RIGHT OF WAY PLANS SECTION OF THE ARIZONA DEPARTMENT OF TRANSPORTATION, 205 SOUTH 17TH AVE, MD 612E, PHOENIX, AZ 85007. (602) 712-7270 SEE ADOT R/W FILE COPY FOR MOST CURRENT ADDITIONS OR REVISIONS.

FOR ADDITIONAL INFORMATION ON SECTION CORNER DESCRIPTIONS, SEE CORNER RECOVERY SHEETS IN THE ADOT R/W PLANS SECTION RECORDS.

THE COORDINATES PRESENTED ON THIS SURVEY ARE SHOWN TO FIVE DECIMAL PLACES FOR CALCULATION PURPOSES AND ARE NOT REPRESENTATIVE OF THE PRECISION OF THE SURVEY MEASUREMENTS.

IN ACCORDANCE WITH ADOT RIGHT OF WAY PLANS SECTION'S MEASURABLE TOLERANCE POLICY ON REPORTING FOUND RIGHT OF WAY MONUMENTS, THE COORDINATE VALUES FOR EXISTING R/W MONUMENTS FOUND WITHIN 0.10' OF THE CALCULATED R/W CORNER POSITION HAVE BEEN ADJUSTED TO THE COORDINATE VALUES OF THE CALCULATED R/W CORNER POSITIONS. AZTEC, AT THE REQUEST OF ADOT RIGHT OF WAY PLANS SECTION AND IN ACCORDANCE WITH THE ARIZONA BOUNDARY SURVEY MINIMUM STANDARDS, HAS ALSO ADJUSTED THOSE VALUES FOR EXISTING R/W MONUMENTS FOUND WITHIN 0.25' OF THE CALCULATED R/W CORNER POSITION TO THE COORDINATE VALUES OF THE CALCULATED R/W CORNER POSITIONS

089ARW326_RS12.DGN

CHANGE ORDER REVISIONS			
C.O. NO.	DATE	BY	DESCRIPTION OF REVISIONS

DRAWING NO.	D-13-T-495
SURVEY	Sept. 2011
DRAWN/DATE	DESAUTELS 10/11
ADOT REVIEW	M. KENNEDY

AZTEC 4561 E. McDowell Road Phoenix, AZ 85008-4505 Tel (602) 454-0402 Fax (602) 454-0403 www.aztec.us

ARIZONA DEPARTMENT OF TRANSPORTATION
INTERMODAL TRANSPORTATION DIVISION
RIGHT OF WAY PLANS SECTION

HIGHWAY NAME: PRESCOTT - FLAGSTAFF
FEDERAL AID NO.: S89-A(200)A
PROJECT NO.: 089A YV 326 H8160
ROUTE NO.: S.R. 89A
LOCATION: Fain Road S.R. 69 - MP 326.24

REGISTERED LAND SURVEYOR CERTIFICATE NO. 42014 JOSEPH R. DAVIS Date 3/26/13 Signed ARIZONA, U.S.A.
Expires 03/31/2014

SHEET RS-12

Click here for SR 69 Index

RESULTS OF SURVEY

S.R.89A SPUR (FAIN ROAD) EXISTING R/W MONUMENTATION CONTINUED FROM RS-12

PT.	NORTHING	EASTING	DESCRIPTION	STATION	OFFSET
4063	1321069.23373	591653.45738	Y.C. BCFL STAMPED 271+03.17 270RT RLS 16630	271+03.17	270.00 RT
4064	1320977.63186	591575.93901	Y.C. BCFL STAMPED 271+03.17 150RT RLS 33861	271+03.17	150.00 RT
4065	1321938.24420	589911.39891	Y.C. ACFL STAMPED 281+81.63 150RT RLS 33861	289+81.63	150.00 RT
4066	1322027.33967	589663.09982	Y.C. ACFL STAMPED 292+45.43 150RT RLS 33861	292+45.43	150.00 RT
4067	1322046.16447	589669.85460	Y.C. BCFL STAMPED 292+45.43 170RT RLS 33861	292+45.43	170.00 RT
4068	1322197.13256	589246.25141	Y.C. BCFL STAMPED 296+95.13 169.03LT RLS 33861	296+95.13	169.03 RT
4077	1297557.33814	597169.97752	Y.C. BCFL STAMPED 23+35.58 134.13LT RLS 33861	23+35.58	134.13 LT
4080	1299103.89361	596296.38235	Y.C. BCFL STAMPED 41+31.00 130LT RLS 16630	41+31.00	130.00 LT
4081	1299275.95907	596138.05890	Y.C. BCFL STAMPED 43+59.19 181.19LT RLS 16630	43+59.15	181.19 LT
4082	1299474.74272	595851.79823	Y.C. BCFL STAMPED 46+74.36 329.86LT RLS 16630	46+74.36	329.86 LT
4083	1299892.19460	595464.51190	Y.C. BCFL STAMPED 17+07.35 125 RLS 33861	52+29.47	456.80 LT
4085	1299891.43002	595170.28289	Y.C. BCFL STAMPED 14+13.12 125RT RLS 16630	53+75.79	712.07 LT
4086	1300141.42918	595169.63324	Y.C. BCFL STAMPED 14+13.12 125LT RLS 16630	55+92.69	587.73 LT
4087	1300142.02516	595398.98247	Y.C. BCFL STAMPED 16+42.47 125LT RLS 33861	54+78.62	388.76 LT
4088	1300725.39079	595307.80846	Y.C. BCFL STAMPED 60+24.57 177.93LT RLS 16630	60+24.57	177.93 LT
4091	1301448.93738	595051.34921	Y.C. BCFL STAMPED 67+63.39 130LT RLS 16630	67+63.39	130.00 LT
4092	1302710.75663	594853.86900	Y.C. BCFL (NOT STAMPED)	80+05.35	130.00 LT
4093	1302899.51664	594853.86900	Y.C. BCFL (NOT STAMPED)	81+94.11	130.00 LT
4094	1302992.11664	594791.05900	Y.C. BCFL (NOT STAMPED)	82+86.71	192.81 LT
4096	1303077.90664	594853.86900	Y.C. BCFL STAMPED 83+72.50 130LT	83+72.50	130.00 LT
4098	1304127.89664	594853.86900	Y.C. BCFL STAMPED 94+22.49 130LT RLS 33861	94+22.49	130.00 LT
4099	1306787.27455	594063.64952	Y.C. BCFL STAMPED 123+10.84 130LT RLS 33861	123+10.84	130.00 LT
4100	1307168.32773	593815.26254	Y.C. BCFL STAMPED 127+65.70 130LT RLS 33861	127+65.70	130.00 LT
4101	1308760.39795	593127.42298	Y.C. BCFL STAMPED 144+64.21 143.90LT RLS 33861	144+64.21	130.00 LT
4102	1308749.99930	593087.93138	Y.C. BCFL STAMPED 144+63.44 170.83LT RLS 16630	144+63.44	170.83 LT
4103	1308905.32695	593049.61580	Y.C. BCFL STAMPED 146+18.07 173.90LT RLS 16630	146+18.07	173.90 LT
4104	1308912.05220	593078.85778	Y.C. BCFL STAMPED 146+18.62 143.90LT	146+18.62	143.90 LT
4105	1309201.59171	593020.98054	Y.C. BCFL STAMPED 149+05.46 149.48LT	149+05.46	149.48 LT
4108	1309831.63999	592913.87644	Y.C. BCFL STAMPED 155+21.32 200.81LT	155+21.32	200.81 LT
4109	1309827.44140	592889.23040	Y.C. BCFL STAMPED 155+17.93 225.56LT RLS 33861	155+17.93	225.56 LT
4110	1310239.80659	592833.61578	Y.C. ACFL STAMPED 159+14.71 285.32LT RLS 33861	159+14.71	285.32 LT
4112	1310261.15865	592105.48252	Y.C. BCFL STAMPED 159+11.69 1013.76 RLS 33861	159+11.69	1013.76 LT
4113	1310521.04957	592113.09158	Y.C. BCFL STAMPED 161+71.69 1014.85LT RLS 33861	161+71.69	1014.85 LT
4114	1310499.65682	592843.93499	Y.C. BCFL STAMPED 161+74.76 283.76LT RLS 33861	161+74.76	283.70 LT
4115	1310872.69554	592906.11002	Y.C. BCFL STAMPED 165+49.67 234.04LT	165+49.67	234.04 LT
4116	1310870.37046	592922.96166	Y.C. BCFL STAMPED 165+47.91 217.12LT	165+47.91	217.12 LT
4118	1311398.24074	592995.45244	Y.C. BCFL STAMPED 170+77.91 162.33LT	170+77.91	162.33 LT
4119	1311849.40172	593042.12864	Y.C. BCFL STAMPED 175+30.38 130.69LT RLS 33861	175+30.38	130.77 LT
4120	1312918.46403	593077.88191	Y.C. BCFL STAMPED 186+00.04 130.76LT	186+00.04	130.81 LT
4121	1312919.44071	593048.70484	Y.C. BCFL STAMPED 186+00.04 160LT	186+00.04	160.00 LT
4122	1313119.32875	593055.39595	Y.C. BCFL STAMPED 188+00.04 160LT	188+00.04	160.00 LT
4123	1313118.35186	593084.57927	Y.C. BCFL STAMPED 188+00.04 130.76LT RLS 33861	188+00.04	130.80 LT
4124	1313917.90212	593111.40060	Y.C. BCFL STAMPED 196+00.04 130.74LT	196+00.04	130.74 LT
4125	1313919.55003	593062.17160	Y.C. BCFL STAMPED 196+00.04 180LT	196+00.04	180.00 LT
4126	1314240.04474	593071.27902	Y.C. BCFL STAMPED 199+20.66 181.62LT	199+20.66	181.62 LT
4127	1314239.37070	593093.20875	Y.C. BCFL STAMPED 199+20.72 159.88LT RLS 33861	199+20.72	159.68 LT
4128	1315039.29500	593103.96581	Y.C. BCFL STAMPED 24+35.22 100LT (NO RLS)	207+20.56	175.69 LT
4129	1315421.70016	593077.94029	Y.C. BCFL STAMPED 28+36.25 97.53LT RLS 33861	211+01.88	214.50 LT
4130	1316072.85493	592979.93263	Y.C. BCFL STAMPED 34+94.69 89.48LT RLS 33861	217+49.39	334.23 LT
4131	1316074.63936	592909.90288	Y.C. BCFL STAMPED 35+07.72 158.31LT RLS 33861	217+48.83	404.28 LT
4132	1316314.57097	592916.01093	Y.C. BCFL STAMPED 11+00.26 164.22LT RLS 33861	219+88.83	406.21 LT
4133	1316312.53408	592995.98247	Y.C. BCFL STAMPED 11+10.26 84.85LT RLS 33861	219+89.47	326.21 LT
4134	1317398.30043	593120.35342	Y.C. BCFL STAMPED 22+20.80 99.42LT (NO RLS)	231+07.65	188.08 LT
4135	1317914.49818	593096.90609	Y.C. BCFL STAMPED 27+47.96 78.27LT RLS 33861	236+37.37	130.00 LT
4136	1319208.04844	592635.15460	Y.C. BCFL STAMPED 250+00.00 130LT RLS 33861	250+50.00	130.00 LT
4138	1319607.01529	592381.72768	Y.C. BCFL STAMPED 255+35.34 150LT	255+35.34	150.00 LT
4139	1319590.83018	592356.46818	Y.C. BCFL STAMPED 255+35.34 180LT	255+35.34	180.00 LT
4140	1319730.01263	592264.01652	Y.C. BCFL STAMPED 257+08.37 180LT RLS 16630	257+08.37	180.00 LT
4141	1319747.02129	592288.72897	Y.C. BCFL STAMPED 257+08.37 150LT RLS 16630	257+08.37	150.00 LT
4142	1320325.11743	591825.53777	Y.C. BCFL STAMPED 264+71.60 150LT RLS 33861	264+71.60	150.00 LT
4143	1320297.90512	591796.22071	Y.C. BCFL (NOT STAMPED)	264+71.60	190.00 LT
4144	1320516.77590	591580.32028	Y.C. BCFL STAMPED 267+90.63 190LT RLS 16630	267+90.63	190.00 LT
4145	1320545.71842	591607.93062	Y.C. BCFL STAMPED 267+90.63 150LT RLS 16630	267+90.63	150.00 LT
4146	1320933.40661	591150.46519	Y.C. BCFL STAMPED 274+08.27 150LT RLS 16630	274+08.27	150.00 LT
4147	1320949.39821	591162.47637	Y.C. ACFL STAMPED 274+08.27 130LT RLS 33861	274+08.27	130.00 LT
4149	1321674.69702	589816.83207	Y.C. BCFL STAMPED 288+81.63 130LT RLS 33861	289+81.63	130.00 LT
4150	1321713.13169	589709.71897	Y.C. ACFL STAMPED 290+95.43 130LT RLS 33861	290+95.43	130.00 LT
4151	1321675.48209	589696.20942	Y.C. ACFL STAMPED 290+95.45 170LT RLS 33861	290+95.43	170.00 LT
4152	1321877.13464	589131.35436	Y.C. BCFL STAMPED 296+95.20 170LT RLS 33861	296+95.20	170.97 LT
4156	1297354.83325	597224.22992	Y.C. BCFL STAMPED 20+92.63 134.13LT RLS 33861	20+92.86	134.13 LT
4160	1305244.15847	594724.21282	Y.C. BCFL STAMPED 105+79.02 130LT RLS 33861	105+78.83	130.00 LT
4163	1315592.06823	593052.29757	Y.C. BCFL STAMPED 212+71.31 245.82LT RLS 33861	212+71.29	245.82 LT
4166	1305247.79512	594990.13781	Y.C. BCFL STAMPED 105+23.00 130RT RLS 33861	105+22.87	130.00 RT
4168	1320786.22732	591833.89830	Y.C. BCFL STAMPED 267+92.87 180RT RLS 16630	267+93.06	180.00 RT
4172	1318469.21346	593240.87179	Y.C. BCFL STAMPED 241+37.04 150RT RLS 33861	241+36.97	150.00 RT

ALL STATIONS AND OFFSETS LISTED ARE FROM EXIST R/W ℄ S.R. 89A

S.R.69 EXISTING ADOT R/W MONUMENTATION

PT.	NORTHING	EASTING	DESCRIPTION	STATION	OFFSET
1135	1296373.96361	597111.02202	ANGLE IRON MARKED 10+85.19 130RT	4343+45.99	113.68 RT
1220	1295741.67721	597649.16018	ACFL STAMPED POC 4335+25 100RT	4335+24.73	100.26 RT
1221	1295748.10911	597657.05667	ACFL STAMPED POC 4335+25 110RT	4335+24.79	110.44 RT
1223	1296683.21467	597002.35139	ANGLE IRON MARKED 23+00.00	4346+35.95	253.97 RT
1224	1297155.98289	596240.93653	ACFL STAMPED POC 4355+00 110RT	4355+00.57	110.10 RT
1225	1297144.32010	596231.88292	ACFL STAMPED POC 4355+00 95.22RT	4355+00.57	95.34 RT
1226	1297315.89008	596014.61255	ANGLE IRON MARKED 4359+00	4357+76.57	99.66 RT
1235	1297371.70681	595613.30843	ACFL STAMPED POT 4361+22.06 99.54LT	4361+21.86	99.40 LT
1281	1293511.76843	598953.66470	ANGLE IRON 10" BELOW GROUND	4309+60.08	90.42 RT
4408	1294273.93349	598580.98517	ACFL STAMPED POC 4318+00 66.37RT	4318+00.00	66.37 RT
4418	1295482.84695	597850.83436	ACFL STAMPED POC 4332+00.00 100.43RT	4332+00.00	100.43 RT
4419	1295676.31961	597688.28074	ACFL STAMPED POC 4335+25 100.00RT	4334+50.00	90.00 RT
4420	1295688.74799	597703.95031	ACFL STAMPED POC 4334+80 110.0RT	4334+50.00	110.00 RT
4423	1296316.66316	597132.91053	ACFL STAMPED POC 4342+90 80RT	4342+90.00	90.00 RT
4509	1297398.76108	595535.65641	ACFL STAMPED POT 4362+00 125 LT	4362+00.00	125.00 LT
4510	1297518.72983	595419.64368	ACFL STAMPED POT 4363+65 99.50LT	4363+65.00	100.00 LT

ALL STATIONS AND OFFSETS LISTED ARE FROM EXIST R/W ℄ S.R. 69

S.R.69 EXISTING MISC R/W MONUMENTATION

PT.	NORTHING	EASTING	DESCRIPTION	STATION	OFFSET
1216	1294807.00319	598291.34601	½" RB W/BRASS TAG LS17564 6" ABOVE GROUND	4323+97.65	98.25 RT
1227	1297346.08102	595975.36959	½" RB W/ALUM TAG NO MARKINGS 2" ABOVE GROUND	4358+17.18	99.86 RT
1228	1297485.05012	595793.52483	½" RB W/ALUM TAG RLS13011 6" ABOVE GROUND	4360+47.34	100.03 RT
1230	1297700.04034	595512.07007	½" RB W/ALUM TAG RLS13011 6" ABOVE GROUND	4364+01.51	100.21 RT
1231	1298571.63448	594369.62203	1½" ACFL STAMPED LS17564	4378+38.47	100.10 RT
1236	1297187.36844	595853.85958	½" RB IN CONC W/ANGLE IRON MARKED 4358+17.22	4358+18.80	100.03 LT
1238	1296906.30108	596204.14723	½" RB W/CAP STAMPED FAMAS 12005 SET FLUSH	4353+63.59	100.33 LT
1239	1295033.41871	597905.06950	½" RB W/CAP STAMPED LS33861 SET FLUSH	4327+99.07	100.07 LT
1241	1294895.22850	597997.71022	½" RB W/CAP STAMPED LS38__2 SET FLUSH	4326+30.94	100.66 LT
1243	1294734.72073	598102.68818	½" RB W/CAP STAMPED 33861 SET FLUSH	4324+37.11	99.89 LT
1248	1296532.29287	596623.26279	½" RB NO TAG 5" BELOW GROUND	4347+95.82	100.08 LT
1249	1296363.23861	596797.11280	½" RB W/CAP STAMPED RLS35138 3" BELOW GROUND	4345+50.75	100.04 LT
1250	1296327.70625	596796.92454	½" RB W/CAP STAMPED RLS35138 SET FLUSH	4345+25.45	125.29 LT
1251	1296256.09838	596902.49738	⅜" RB NO TAG 5" BELOW GROUND	4343+98.87	100.23 LT
1258	1294257.96518	598380.83374	½" RB W/BRASS TAG RLS17564 5" BELOW GROUND	4318+77.70	100.02 LT
1259	1293685.06948	598657.25552	ANGLE IRON NO MARKINGS	4312+32.97	100.02 LT
1264	1292085.31716	599305.52816	60D NAIL NO TAG 3" BELOW GROUND	4295+03.30	100.29 LT
1282	1293389.30578	599000.90086	FENCE POST	4308+27.52	105.45 RT
4411	1294697.07425	598403.28008	½" RB W/BRASS TAG RLS17564 3" ABOVE GROUND	4322+47.73	136.22 RT
4412	1294697.61608	598347.54875	½" RB W/BRASS TAG RLS17564 3" ABOVE GROUND	4322+76.52	88.76 RT
4415	1295203.73225	598093.21441	½" RB W/BRASS TAG RLS17564 3" ABOVE GROUND	4328+32.14	151.54 RT
4435	1298700.17278	594201.00184	½" RB NO TAG SET FLUSH	4380+50.50	100.00 RT
4506	1294769.62149	598080.32557	½" RB W/CAP STAMPED RLS33861 SET FLUSH	4324+79.00	100.00 LT
4507	1297187.24286	595854.07297	½" RB IN CONC W/ANGLE IRON MARKED 4358+17.22	4358+18.55	100.00 LT

ALL STATIONS AND OFFSETS LISTED ARE FROM EXIST R/W ℄ S.R. 69

ANGLE IRON DETAIL

NTS

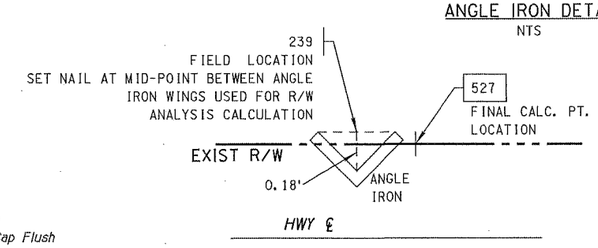

NOTE: DETAIL IS CONCEPTUAL ONLY. ACTUAL LOCATIONAL RELATIONSHIP BETWEEN THE ANGLE IRON, FINAL CALC. PT. AND R/W LINE VARIES FOR EACH POINT

THE METHODOLOGY AND ANALYSIS REGARDING ITEMS SHOWN HEREON IN THE EXISTING R/W MONUMENTATION TABLE AND THE ANGLE IRON DETAIL ARE BASED ON HISTORICAL ADOT R/W MONUMENTATION STANDARDS AND PRACTICES. REFERENCE IS MADE TO HISTORICAL ADOT MONUMENT DETAIL A-1 (1939) AND C-1 (1955)

LEGEND

RB = Rebar
AC = Aluminum Cap
ACFL = Aluminum Cap Flush
BCFL = Brass Cap Flush
Y.C. = Yavapai County

089ARW326_RS13.DGN

CHANGE ORDER REVISIONS			
C.O. NO.	DATE	BY	DESCRIPTION OF REVISIONS

DRAWING NO.	D-13-T-495
SURVEY	Sept. 2011
DRAWN/DATE	DESAUTELS 10/11
ADOT REVIEW	M. KENNEDY

AZTEC 4561 E. McDowell Road Phoenix, AZ 85008-4505 Tel (602) 454-0402 Fax (602) 454-0403 www.aztecus

ARIZONA DEPARTMENT OF TRANSPORTATION
INTERMODAL TRANSPORTATION DIVISION
RIGHT OF WAY PLANS SECTION

HIGHWAY NAME: PRESCOTT - FLAGSTAFF
FEDERAL AID NO.: S89-A(200)A
PROJECT NO.: 089A YV 326 H8160
ROUTE NO.: S.R. 89A
LOCATION: Fain Road S.R. 69 - MP 326.24

REGISTERED LAND SURVEYOR CERTIFICATE NO. 42014 JOSEPH R. DAVIS 3/25/13 Date Signed ARIZONA, U.S.A. Expires 03/31/2014

SHEET RS-13

Click here for SR 69 Index

RESULTS OF SURVEY

CALCULATED POINTS

PT.	NORTHING	EASTING	PT.	NORTHING	EASTING	PT.	NORTHING	EASTING
241	1292102.13385	599409.08832	660	1316191.08458	593051.31800	4162	1310403.91703	592109.66218
242	1294207.65183	598555.24367	661	1315037.21655	593203.94701	4164	1320789.46615	591333.26888
243	1296231.15091	597271.93138	662	1315068.06005	590912.32457	4169	1300933.23596	595573.22430
244	1300186.09160	592088.77957	663	1315436.84947	593174.28812	4170	1321280.37864	590663.51454
245	1291959.84971	599462.13213	668	1300015.64770	594869.06720	4171	1321600.87869	590664.78809
246	1294172.71137	598598.71833	673	1298837.10907	595833.79706	4200	1321927.81016	588991.42634
247	1295674.44519	597646.31193	694	1300019.41567	596319.06230	4201	1321993.63159	588777.04903
248	1296787.08827	596543.34706	696	1297233.66328	596366.88011	4202	1322164.03007	588302.19676
250	1291796.96219	599522.85692	699	1296432.14448	596986.29339	4203	1322133.13611	588269.86214
251	1283791.20312	578048.29628	700	1297856.07150	597166.07560	4204	1322146.64669	588232.21206
252	1292403.94944	599286.69391	701	1296565.73247	597116.94907	4205	1322191.05072	588226.89778
253	1293569.20215	598814.15233	702	1296641.05343	597172.36454	4206	1322263.35803	588025.40746
254	1290699.07088	591736.62016	703	1297694.20072	597259.42714	4207	1322353.93296	588812.40623
255	1294789.46044	598186.25801	704	1297607.46974	597294.38220	4208	1322501.79585	588441.60222
256	1289675.07430	590122.00448	706	1297353.76905	597359.63698	4209	1322546.35834	588437.84089
257	1297266.74322	595914.73475	707	1300009.67852	595924.08155	4210	1322561.17460	588400.68522
259	1298620.67786	594140.33425	708	1300615.40535	595574.75639	4211	1322531.42796	588367.29220
260	1283437.35050	582554.88172	709	1305245.94999	594857.26173	4212	1322667.12110	588027.00686
263	1283791.20490	578048.29561	710	1317927.26564	593227.05985	4213	1322452.15696	588566.08441
264	1292121.79556	599398.94414	711	1320787.96101	591565.92031	4214	1322562.91219	588605.82597
265	1293481.71356	598868.33168	712	1321429.84205	590664.10845	4215	1322627.08383	588426.98681
266	1290699.06566	591736.62401	713	1322455.34454	588026.16797	4216	1322560.24952	588403.00510
267	1294799.09561	598201.46260	714	1300015.93907	594981.19224	4405	1292154.51180	599482.78713
268	1296410.55053	596916.60953	715	1314323.06191	593255.77969	4406	1293514.43043	598952.17442
269	1291008.48188	591467.13921	716	1300018.37623	595919.06554	4407	1294194.89007	598648.18377
270	1297108.71076	596121.84436	717	1313952.19741	593217.34191	4409	1294548.65922	598468.61151
271	1289675.08693	590121.99700	718	1316178.04496	593563.15563	4413	1293489.23714	595860.65144
272	1294976.08946	598086.45564	719	1314698.97384	593294.74062	4414	1295123.59296	598090.83505
283	1292040.30122	599430.56261	720	1314525.07629	593276.71722	4416	1295423.04289	597906.18956
284	1294698.63280	598242.97241	721	1314052.53980	597835.95490	4421	1295747.99907	597656.57552
285	1294698.42623	598264.21917	722	1314870.99327	593325.95791	4422	1295741.72365	597648.78969
286	1294944.93042	598085.53053	723	1315497.55421	593164.39085	4424	1296685.66538	597003.08932
287	1297366.14883	595784.45862	724	1315590.42193	593149.24974	4425	1296691.50239	596943.37642
288	1297577.90410	595506.94252	725	1317143.53425	593207.08587	4426	1296553.36224	596929.15291
289	1299489.37343	592903.24873	726	1317492.57593	593215.98146	4427	1297793.01783	585567.42099
290	1299563.01729	592905.35028	727	1317908.49197	593226.58138	4428	1297155.54636	596241.32921
291	1295674.42344	597646.32843	728	1317698.32207	593269.52620	4430	1297143.49611	596231.97024
600	1297075.95500	597615.97200	1285	1322004.96267	589177.74166	4431	1297346.24232	595975.39556
601	1301639.99900	594983.86900	1286	1322070.85049	589201.38349	4432	1297364.83975	595951.02400
602	1305613.61900	594983.86900	1287	1322418.22685	588026.02093	4433	1297700.96246	595510.51801
603	1308560.62000	593062.88600	1288	1322492.49235	588026.31511	4436	1292039.51604	599527.30147
604	1320504.59000	593462.70200	2143	1300004.33497	596727.63972	4502	1292366.36924	599194.02391
608	1296385.84554	596941.01073	2144	1299890.48033	596727.93614	4503	1293531.62195	598721.48233
610	1300712.43618	595518.79830	2145	1300155.48321	596727.24622	4504	1294699.78391	598124.57291
611	1302710.75674	598983.86900	4011	1300003.66400	596828.53992	4505	1294735.90274	598101.80937
612	1302710.75674	594983.86900	4013	1300003.98920	596779.63647	4508	1297371.35660	595612.78382
613	1304127.89664	594983.86900	4014	1300114.04120	596828.24659	4512	1298541.17333	594079.67924
614	1304127.89664	589983.86900	4015	1300155.74634	596828.14093	4513	1292041.17422	599323.00539
615	1306858.26402	594172.55542	4043	1310357.71501	594000.76384	4514	1297367.45792	595617.89324
616	1307239.31849	593924.16760	4058	1318016.42311	593361.35563	4515	1297432.81350	595502.72688
617	1309969.68587	598112.85403	4068	1322197.13256	589246.25141			
618	1310136.96366	593115.65300	4069	1300554.01046	598923.48491			
619	1316679.90614	593334.67340	4070	1299895.93687	595556.53584			
620	1316855.54782	588087.61231	4071	1299895.93088	595556.54915			
621	1321797.05733	589860.74057	4072	1301373.89783	596270.67833			
637	1316177.73480	593575.14920	4073	1302705.08503	598646.16442			
639	1316744.90981	593497.98528	4074	1309579.64388	597880.84716			
640	1317363.55538	593333.76817	4075	1309538.70106	595911.78067			
641	1318436.92842	593127.30116	4078	1297662.77754	597127.47704			
642	1316568.34178	593522.00728	4079	1298921.12845	596401.78377			
643	1316182.14605	590683.36771	4084	1300649.78999	596699.74270			
644	1316917.13990	593452.26746	4089	1300224.11018	594012.30988			
645	1316977.54099	593436.23422	4090	1301093.14931	595165.50849			
646	1319927.98411	604551.26752	4095	1303100.73664	594804.42900			
647	1317755.74431	593258.32928	4097	1302710.69258	598983.45900			
648	1316766.49145	588115.43822	4106	1310057.30881	598053.63804			
649	1319060.51265	592823.45440	4107	1310057.04891	598053.70337			
650	1316190.77870	593063.30570	4111	1310684.52543	597687.65616			
651	1317264.90927	593226.51977	4117	1311299.13889	592985.18118			
652	1317723.01639	593205.69947	4137	1319198.85898	592617.39076			
653	1317083.66722	593198.98007	4148	1299742.56381	595569.83715			
654	1317363.47741	591357.51733	4152	1321877.13464	589131.35436			
655	1317448.04267	593218.19664	4154	1296375.16858	597112.32733			
656	1317211.76252	588019.35317	4155	1296657.31463	597013.06359			
657	1317995.13948	593164.26534	4157	1297352.54214	597515.74599			
658	1313602.89260	593184.64210	4158	1300014.69331	595169.96258			
659	1315238.33448	593206.65391	4161	1309470.08693	592975.33851			

CALCULATED POINTS OF R/W PROJECT S-A89-A-701 @ G.A.F. 1.00028

PT.	NORTHING	EASTING
831	1322504.98526	588355.52838
832	1322534.73131	588388.92074
833	1322519.91535	588426.07566
834	1322475.35375	588429.83692
835	1322327.49381	588800.63351
836	1322170.69797	589234.91506
837	1321850.67863	589120.07760
838	1321901.37953	588979.65004
839	1321967.19965	588765.27702
840	1322137.59472	588290.43424
841	1322106.70138	588258.10027
842	1322120.21169	588220.45094
843	1322164.61483	588215.13677
1474	1322236.92069	588013.65048
1475	1322640.67569	588015.24985
1506	1321978.53050	589165.96164
1529	1322044.41700	589189.60300
1745	1322391.78641	588014.26394
1747	1322466.05043	588014.55811

S.R.89A SPUR EXISTING RIGHT OF WAY

THE FOLLOWING LIST OF POINTS REPRESENTS THE EXISTING RIGHT OF WAY LINE AS DETERMINED BY AN ANALYSIS OF MONUMENTATION FOUND DURING THE COURSE OF THIS SURVEY AND THE EXISTING DOCUMENTATION LISTED HEREIN. ALL STATIONS AND OFFSETS ARE FROM EXISTING RIGHT OF WAY CENTERLINE UNLESS OTHERWISE NOTED.

LEFT SIDE

PT.	STATION	OFFSET	PT.	STATION	OFFSET
4155	12+26.45	134.60	4117	169+78.52	169.28
696	Rad. Point	******	4118	170+77.91	162.33
4156	20+92.86	134.13	4119	175+30.38	130.77
696	Rad. Point	******	4120	186+00.04	130.81
4077	23+35.58	134.13	4121	186+00.04	160.00
4078	24+62.00	127.96	4122	188+00.04	160.00
4079	39+20.02	130.00	4123	188+00.04	130.80
4080	41+31.00	130.00	4124	196+00.04	130.74
673	Rad. Point	******	4125	196+00.04	180.00
4081	43+59.15	181.19	4126	199+20.66	181.62
4082	46+74.36	329.86	4127	199+20.72	159.68
4084	Rad. Point	******	4128	207+20.56	175.69
4148	50+47.23	440.32	4129	211+01.88	214.50
4084	Rad. Point	******	4163	212+71.29	245.82
4083	52+29.47	456.80	4130	217+49.39	334.23
4085	53+75.79	712.07	4131	217+48.83	404.28
4158	54+82.73	650.76	4132	219+88.83	406.21
4086	55+92.69	587.73	4133	219+89.47	326.21
4087	54+78.62	388.76	4134	231+07.65	188.08
4089	Rad. Point	******	4135	236+37.37	130.00
4088	60+24.57	177.93	620	Rad. Point	******
4090	64+02.48	146.87	4136	250+50.00	130.00
4091	67+63.39	130.00	4137	250+50.00	150.00
4097	Rad. Point	******	620	Rad. Point	******
4092	80+05.35	130.00	4138	255+35.34	150.00
4093	81+94.11	130.00	4139	255+35.34	180.00
4094	82+86.71	192.81	620	Rad. Point	******
4095	83+95.33	179.44	4140	257+08.37	180.00
4096	83+72.50	130.00	4141	257+08.37	150.00
4098	94+22.49	130.00	620	Rad. Point	******
614	Rad. Point	******	4142	264+71.60	150.00
4160	105+78.83	130.00	4143	264+71.60	190.00
614	Rad. Point	******	620	Rad. Point	******
4099	123+10.84	130.00	4144	267+90.63	190.00
4100	127+65.70	130.00	4145	267+90.63	150.00
617	Rad. Point	******	620	Rad. Point	******
4101	144+64.21	130.00	4164	271+68.59	150.00
4102	144+63.44	170.83	620	Rad. Point	******
4106	Rad. Point	******	4146	274+08.27	150.00
4103	146+18.07	173.90	4147	274+08.27	130.00
4104	146+18.62	143.90	620	Rad. Point	******
4107	Rad. Point	******	4170	280+22.58	130.00
4105	149+05.46	149.48	620	Rad. Point	******
4161	151+69.35	161.75	4149	289+81.63	130.00
4108	155+21.32	200.81	4150	290+95.43	130.00
4109	155+17.93	225.56	4151	290+95.43	170.00
4111	Rad. Point	******	4152	296+95.20	170.97
4110	159+14.71	285.32	4200	298+44.02	170.53
4112	159+11.69	1013.76	4201	300+68.03	180.98
4162	160+54.51	1014.36	4202	305+72.53	180.97
4113	161+71.69	1014.85	4203	305+92.53	220.97
4114	161+74.76	283.70	4204	306+32.53	220.97
4115	165+49.67	234.04	4205	306+52.53	180.97
4116	165+47.91	217.12	4206	308+66.60	180.96

RIGHT SIDE

PT.	STATION	OFFSET	PT.	STATION	OFFSET
4154	10+85.05	130.00	4036	146+28.61	151.64
4001	12+29.99	130.00	4038	150+12.80	178.83
4002	12+29.99	154.61	4075	Rad. Point	******
696	Rad. Point	******	4039	154+28.75	215.89
4157	20+55.57	155.00	4040	154+25.39	240.68
696	Rad. Point	******	4041	159+17.13	290.48
4003	23+79.24	154.96	4042	159+19.61	878.72
4004	23+78.41	138.63	4043	160+71.60	877.23
4005	30+20.00	130.00	4044	161+79.59	873.61
4006	36+92.99	170.63	4045	161+77.10	282.25
4007	44+30.85	267.51	4046	170+70.31	177.62
4008	44+27.23	292.24	4047	188+00.00	140.00
4069	Rad. Point	******	4048	188+00.00	130.00
4009	47+56.03	359.03	4049	199+40.93	130.00
2144	45+96.80	636.80	4050	199+40.00	179.99
2143	46+95.58	693.43	4051	206+73.20	186.23
2145	48+26.71	768.60	4052	217+54.70	329.09
4016	50+21.92	428.05	4053	217+58.41	793.90
4070	Rad. Point	******	4054	219+98.40	791.98
4017	52+64.27	441.11	4055	219+94.77	337.33
4018	52+61.90	416.23	4056	229+10.23	200.72
4071	Rad. Point	******	4057	236+81.15	160.00
4019	55+22.29	345.50	4058	236+81.15	150.00
4020	57+62.06	233.87	620	Rad. Point	******
4072	Rad. Point	******	4172	241+36.97	150.00
4169	60+83.60	153.95	620	Rad. Point	******
4072	Rad. Point	******	4059	265+36.16	150.00
4021	62+15.46	151.09	4060	265+36.16	180.00
4022	66+57.09	143.73	620	Rad. Point	******
4023	66+57.52	168.72	4168	267+93.06	180.00
4073	Rad. Point	******	620	Rad. Point	******
4024	80+05.35	150.00	4061	268+19.65	180.00
4025	80+05.35	130.00	4062	268+19.65	270.00
4026	94+22.49	130.00	620	Rad. Point	******
614	Rad. Point	******	4063	271+03.17	270.00
4166	105+22.87	130.00	4064	271+03.17	150.00
614	Rad. Point	******	620	Rad. Point	******
4027	112+74.95	130.00	4171	281+78.30	150.00
4028	112+75.71	180.00	620	Rad. Point	******
614	Rad. Point	******	4065	289+81.63	150.00
4029	114+30.15	180.00	4066	292+45.43	150.00
4030	114+30.91	130.00	4067	292+45.43	170.00
614	Rad. Point	******	4068	296+95.13	169.03
4031	123+10.84	130.00	4207	301+56.44	170.09
4032	127+65.70	130.00	4208	305+55.39	184.03
617	Rad. Point	******	4209	305+73.99	224.70
4033	144+41.77	130.00	4210	306+13.96	226.10
4034	144+38.95	168.38	4211	306+35.35	186.82
4074	Rad. Point	******	4212	310+01.46	199.62
4035	146+26.32	181.55			

089ARW326_RS14.DGN

CHANGE ORDER REVISIONS			
C.O. NO.	DATE	BY	DESCRIPTION OF REVISIONS

DRAWING NO.	D-13-T-495
SURVEY	Sept. 2011
DRAWN/DATE	DESAUTELS 10/11
ADOT REVIEW	M. KENNEDY

AZTEC 4561 E. McDowell Road Phoenix, AZ 85008-6505 Tel (602) 454-0402 Fax (602) 454-0403 www.aztec.us

ARIZONA DEPARTMENT OF TRANSPORTATION
INTERMODAL TRANSPORTATION DIVISION
RIGHT OF WAY PLANS SECTION

HIGHWAY NAME: PRESCOTT - FLAGSTAFF

FEDERAL AID NO.: S89-A(200)A

PROJECT NO.: 089A YV 326 H8160

ROUTE NO.: S.R. 89A

LOCATION: Fain Road S.R. 69 - MP 326.24

REGISTERED LAND SURVEYOR CERTIFICATE NO. 42014 JOSEPH R. DAVIS Date Signed 3/25/13 ARIZONA, U.S.A. Expires 03/31/2014

SHEET RS-14

Click here for SR 69 Index

RESULTS OF SURVEY

S.R.69 EXISTING RIGHT OF WAY

THE FOLLOWING LIST OF POINTS REPRESENTS THE EXISTING RIGHT OF WAY LINE AS DETERMINED BY AN ANALYSIS OF MONUMENTATION FOUND DURING THE COURSE OF THIS SURVEY AND THE EXISTING DOCUMENTATION LISTED HEREIN. ALL STATIONS AND OFFSETS ARE FROM EXISTING RIGHT OF WAY CENTERLINE LISTED UNLESS OTHERWISE NOTED.

SR69 EXIST RW ℄ LEFT SIDE			SR69 F-029-1 EXIST RW ℄ RIGHT SIDE					
PT.	STATION	OFFSET	PT.	STATION	OFFSET	PT.	STATION	OFFSET
4513	4294+55.62	100.00	4436	4293+80.50	90.00	4420	4334+50.00	110.00
251	Rad. Point	******	263	Rad. Point	*******	271	Rad. Point	*******
4502	4298+06.99	100.00	4405	4295+03.33	90.00	4421	4335+25.00	110.00
4503	4310+64.42	100.00	4406	4309+63.10	90.00	4422	4335+25.00	100.00
254	Rad. Point	******	266	Rad. Point	*******	4423	4342+90.00	90.00
4504	4323+95.33	100.00	4407	4317+00.00	90.00	4154	4343+45.95	115.46
123	4324+20.76	138.97	4408	4318+00.00	66.37	4155	4346+10.99	242.95
4506	4324+79.00	100.00	4409	4320+91.81	99.59	4424	4346+37.09	256.24
256	Rad. Point	******	4413	Rad. Point	*******	4425	4346+82.62	218.87
4507	4358+18.55	100.00	4411	4322+50.64	118.22	4427	Rad. Point	*******
4514	4361+15.63	100.00	4412	4322+79.50	70.76	4426	4345+98.22	110.00
4508	4361+22.06	100.00	4413	Rad. Point	*******	269	Rad. Point	*******
4509	4362+00.00	125.00	4414	4327+72.32	86.12	4428	4355+00.00	110.00
4515	4362+46.84	117.90	4415	4328+36.24	133.54	4430	4355+00.00	94.74
4510	4363+65.00	100.00	4413	Rad. Point	*******	256	Rad. Point	*******
4512	4380+50.50	100.00	4416	4331+19.85	109.10	4431	4358+18.55	100.00
			4418	4332+00.00	100.43	4432	4358+49.21	100.00
			4419	4334+50.00	90.00	4433	4364+03.30	100.00
						4435	4380+50.50	100.00

MISC. MONUMENTS

PT.	NORTHING	EASTING	DESCRIPTION
1097	1300140.86751	594951.25439	Y.C. BCFL STAMPED 11+49.65 70RT RLS 33861
1098	1300219.85909	594997.63701	Y.C. BCFL STAMPED 12+70.00 70RT RLS 16630
1099	1300538.01302	595282.84096	CONC (CAP MISSING) NO MARKINGS SHOT AT CENTER
1100	1300140.34757	594761.02501	Y.C. BCFL STAMPED 11+04.57 114.59LT RLS 35078
1101	1300140.50700	594802.29776	Y.C. BCFL STAMPED 11+10.57 74LT RLS 16630
1102	1300315.98090	594890.37708	Y.C. BCFL STAMPED 12+70.00 74LT RLS 16630
1103	1300523.93499	595077.00798	Y.C. BCFL STAMPED 15+49.19 74LT RLS 16630
1104	1300821.64553	595140.23605	Y.C. BCFL STAMPED 19+44.85 74LT RLS 16630
1105	1301416.02879	594949.41574	Y.C. BCFL STAMPED 25+69.25 74LT RLS 35078
1106	1301831.76604	594839.00715	Y.C. BCFL STAMPED 29+92.02 74LT RLS 16630
1107	1301829.78191	594829.20417	Y.C. BCFL STAMPED 29+92.02 84LT RLS 35078
1108	1302423.45041	594746.59011	Y.C. BCFL STAMPED 35+80.15 83.99LT RLS 16630
1109	1302424.92120	594766.51142	Y.C. BCFL STAMPED 35+80.15 63.99LT RLS 16630
1110	1302727.23640	594756.89112	Y.C. BCFL STAMPED 38+78.12 63.99LT RLS 16630
1111	1302727.17947	594766.91121	Y.C. BCFL STAMPED 38+78.12 53.99LT RLS 16630
1112	1297596.28920	596990.62308	Y.C. BCFL STAMPED 10+00.00 34LT RLS 16630
1113	1297690.86013	596985.33183	Y.C. BCFL STAMPED 11+00.00 34LT RLS 16630
1114	1297689.55925	596975.41628	Y.C. BCFL STAMPED 11+00.63 44LT RLS 16630
1115	1297889.83060	596906.49990	Y.C. BCFL STAMPED 13+30.64 44LT RLS 16630
1116	1297894.89054	596915.06878	Y.C. BCFL STAMPED 13+30.64 34LT RLS 16630
1117	1299051.70752	596247.81551	Y.C. BCFL STAMPED 26+66.04 34LT RLS 16630
1118	1299040.52132	596228.62088	Y.C. BCFL STAMPED 26+66.04 44LT RLS 16630
1119	1299230.52510	596083.45347	Y.C. BCFL STAMPED 29+28.26 34LT RLS 16630
1120	1299277.43425	595904.49362	Y.C. BCFL NO MARKINGS
1121	1299370.65152	595323.49580	Y.C. BCFL STAMPED 37+19.76 54LT RLS 16630
1122	1299890.53375	594820.07698	Y.C. BCFL STAMPED 44+26.33 54LT RLS 16630
1123	1299890.39406	594761.62882	Y.C. BCFL STAMPED 44+32.36 112.03LT RLS 16630
1124	1299397.61026	595875.22587	Y.C. BCFL STAMPED 31+79.32 60RT RLS 16630
1125	1299483.18578	595341.55443	Y.C. BCFL STAMPED 37+19.76 60RT RLS 16630
1126	1299890.74258	594935.13355	Y.C. BCFL STAMPED 44+10.28 60RT RLS 33861
1208	1292158.02264	599507.59819	BCFL NO STAMPING
1209	1292911.26659	599213.38844	BCFL NO STAMPING
1210	1293057.05496	599221.72576	BCFL NO STAMPING
1211	1293132.61244	599261.95091	BCFL NO STAMPING
1212	1293278.30017	599270.37012	BCFL NO STAMPING
1229	1297503.58387	595784.57161	AZ HWY DEPT. ACFL IN CONC STAMPED P&M 1345 @ MP283.80
1237	1296925.79190	596188.73599	½" RB NO TAG 3" ABOVE GROUND
1240	1295872.74375	596406.72877	½" RB IN H.H. NO TAG 6" BELOW GROUND

PUBLIC INFORMATION USED IN PREPARATION OF SURVEY

ADOT RIGHT OF WAY PLANS

PROJECT No.	DWG No.	ADOT TRACS No.	DESCRIPTION
S-38	13-T-317		CORDES JCT. - PRESCOTT HWY.
S-38	13-T-309		CORDES JCT. - PRESCOTT HWY.
F-029-1	D-13-T-426	69 YV 281 H0465 01R	CORDES JCT. - PRESCOTT HWY. JCT. S.R. 169 - PRESCOTT VALLEY
S-A89-A-701	D-13-T-461	089A YV 321 H5208 01R	PRESCOTT - FLAGSTAFF HWY. GLASSFORD HILL RD. SECTION, PHASE 1

ADOT AS-BUILT PLANS

PROJECT No.	DWG No.	ADOT TRACS No.	DESCRIPTION
F-029-1-504		069 YV 284 H-0465-04C	CORDES JCT. - PRESCOTT HWY. (S.R. 69)
F-029-1-506		069 YV 281 H-0465-05C	CORDES JCT. - PRESCOTT HWY. (S.R. 69)

YAVAPAI COUNTY RIGHT OF WAY PLANS

PROJECT NAME	BOOK	PAGE	DESCRIPTION
FAIN ROAD CONTROLLED ACCESS HIGHWAY RIGHT OF WAY MAP	45 53	10-20, 58, 59 32	SECTIONS 28, 21, 16, 17, 9, 8, 5, 4 T.14N., R.1E., SECTION 32, T.15N., R.1E.

YAVAPAI COUNTY RECORDER'S OFFICE

SEC.	TWP.	RNG.	BOOK	PAGE	DESCRIPTION
34	14 N.	1 E.	13	18	RECORD OF SURVEY
34	14 N.	1 E.	19	81	RECORD OF SURVEY
34	14 N.	1 E.	19	96	DEDICATION OF BRADSHAW MOUNTAIN ROAD
34	14 N.	1 E.	52	1-8	ROUWENHORST PLAT OF DEDICATION
34	14 N.	1 E.	33	3	LOCATION PLAT OF QUAILWOOD GREENS GOLF COURSE
34	14 N.	1 E.	51	69	PLAT OF DEDICATION VILLAGE WAY
27 & 28	14 N.	1 E.	166	51-54	A.L.T.A./A.C.S.M LAND TITLE SURVEY
28	14 N.	1 E.	45	28	RECORD OF SURVEY
33 & 28	14 N.	1 E.	13	79	PRESCOTT COUNTRY CLUB
34	14 N.	1 E.	8	21	RESULTS OF SURVEY
28	14 N.	1 E.	14	90	RECORD OF SURVEY
34	14 N.	1 E.	169	30	RECORD OF SURVEY
34	14 N.	1 E.	142	21	RECORD OF SURVEY
28	14 N.	1 E.	78	28	RECORD OF SURVEY PORTION OF TRACT B, PRESCOTT COUNTRY CLUB
28 & 33	14 N.	1 E.	76	70	RECORD OF SURVEY LOT 53 PRESCOTT COUNTRY CLUB
28	14 N.	1 E.	15	59	RECORD OF SURVEY PORTION OF TRACT B, PRESCOTT COUNTRY CLUB
28	14 N.	1 E.	127	94	RECORD OF SURVEY LOT 36, PRESCOTT COUNTRY CLUB
28	14 N.	1 E.	182	83	AMENDED RECORD OF SURVEY A PORTION OF PRESCOTT COUNTRY CLUB
28	14 N.	1 E.	42	34	RECORD OF SURVEY TRACT A, PRESCOTT COUNTRY CLUB
28	14 N.	1 E.	9	95	RECORD OF SURVEY PORTION OF PRESCOTT COUNTRY CLUB
28	14 N.	1 E.	9	60	RECORD OF SURVEY PORTION OF PRESCOTT COUNTRY CLUB
34	14 N.	1 E.	168	11	RECORD OF SURVEY 20 ACRE PARCEL
34	14 N.	1 E.	176	54	RECORD OF SURVEY BRADSHAW MOUNTAIN MIDDLE SCHOOL
34	14 N.	1 E.	27	58-62	THE VILLAGES AT LYNX CREEK FINAL PLAT
27 & 34	14 N.	1 E.	29	97-100	THE VILLAGES AT LYNX CREEK FINAL PLAT UNIT ONE-PHASE TWO & UNIT TWO

G.L.O. & B.L.M. PLATS

PLAT No.	TWP.	RNG.	DESCRIPTION	DATE
562	14N.	1E.	ORIGINAL TOWNSHIP SURVEY	1871

G.L.O. FIELD NOTES

VOLUME	PG.
146	56-103
3810	13-15

RAILROAD RIGHT OF WAY AND TRACK MAPS

MAP	DESCRIPTION
V3 / 4	CALIFORNIA, ARIZONA & SANTA FE RY. CO. STATION 626+80 TO 844+80

LEGEND

RB = Rebar
H.H. = Hand Hole
BCFL = Brass Cap Flush
Y.C. = Yavapai County

CHANGE ORDER REVISIONS			
C.O. NO.	DATE	BY	DESCRIPTION OF REVISIONS

089ARW326_RS15.DGN

DRAWING NO.	D-13-T-495
SURVEY	Sept. 2011
DRAWN/DATE	DESAUTELS 10/11
ADOT REVIEW	M. KENNEDY

AZTEC 4561 E. McDowell Road Phoenix, AZ 85008-4555 Tel: (602) 454-0402 Fax: (602) 454-0403 www.aztecus

ARIZONA DEPARTMENT OF TRANSPORTATION
INTERMODAL TRANSPORTATION DIVISION
RIGHT OF WAY PLANS SECTION

HIGHWAY NAME: PRESCOTT - FLAGSTAFF
FEDERAL AID NO.: S89-A(200)A
PROJECT NO.: 089A YV 326 H8160
ROUTE NO.: S.R. 89A
LOCATION: Fain Road S.R. 69 - MP 326.24

REGISTERED LAND SURVEYOR CERTIFICATE NO. 42014 JOSEPH R. DAVIS DATE SIGNED 3/25/13 ARIZONA U.S.A.
Expires 03/31/2014

SHEET RS-15