FHWA REGION	STATE	PROJECT NUMBER	SHEET NUMBER	TOTAL SHEETS	FINALIZED PLANS
9	ARIZ.	S-212-601	1	16	

DRAWING NUMBER	D-3-T-637

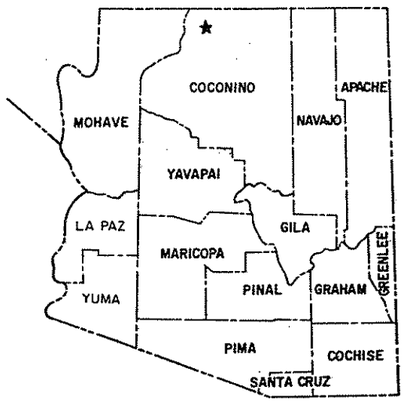

STATE OF ARIZONA
DEPARTMENT OF TRANSPORTATION

HIGHWAYS DIVISION
RIGHT OF WAY PLAN OF THE
JACOB LAKE - GRAND CANYON HWY.
JACOB LAKE - M.P. 590
S.R. 67
PROJECT S-212-601

COCONINO COUNTY DISTRICT IV

LENGTH OF PROJECT 9.610 MILES

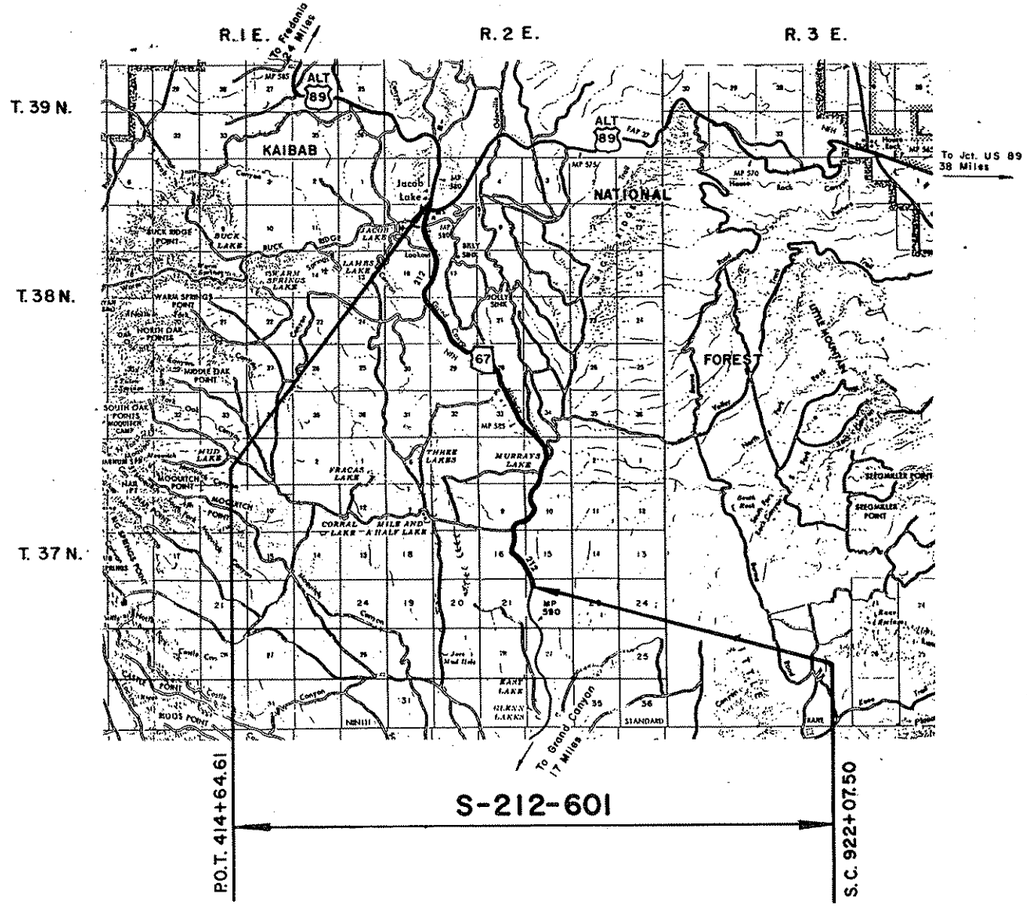

N

RW/PLANS FILE SET

RW/PLANS FILE SET

7-22-87

Click here for SR 67 Index

Approved For Acquisition

Robert P. Hubbard 4/17/87
DEPUTY STATE ENGINEER DATE

ARIZONA DEPARTMENT OF TRANSPORTATION BOARD
Approved for Right of Way Acquisition in accordance with Resolution 87-04-A-20 Dated 4-17-87

W.O. FORD State Engineer

C. E. Gould 4/21/87
CHIEF DEPUTY STATE ENGINEER DATE

U.S. DEPARTMENT OF TRANSPORTATION
FEDERAL HIGHWAY ADMINISTRATION

DIVISION ADMINISTRATOR DATE

Public Hearing Requirements Certified SATISFIED BY FHWA

Environmental Clearance 5-1-86

BRUNING 44-512

REG.	STATE	PROJECT	SHEET NO.	TOTAL SHEETS
9	ARIZ.	F.H. 1-1(1)	1	14

U.S. DEPARTMENT OF TRANSPORTATION
FEDERAL HIGHWAY ADMINISTRATION

RIGHT-OF-WAY PLANS FOR PROPOSED

ARIZONA FOREST HIGHWAY PROJ. I-1(1)

KAIBAB - NORTH RIM PARKWAY

KAIBAB NATIONAL FOREST

COCONINO COUNTY

LENGTH 6.067 MILES

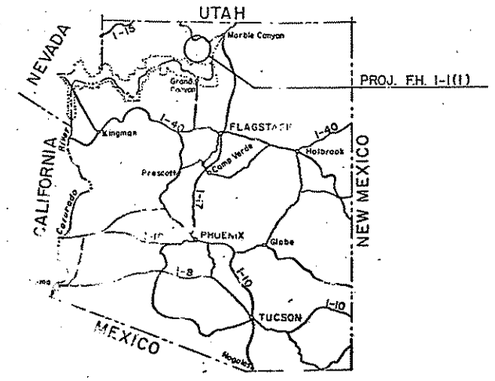

INDEX TO SHEETS	
SHEET	
1	TITLE SHEET
2-3	TABULATION OF RIGHT OF WAY
4-14	PLAN SHEETS

Click here for SR 67 Index

CONVENTIONAL SYMBOLS

PROJECTED CENTERLINE
STAKED CENTERLINE
REVISED CENTERLINE
PRESENT ROAD
STATE BOUNDARY
COUNTY LINE
FOREST BOUNDARY
PARK BOUNDARY
TOWNSHIP OR RANGE LINE
SECTION LINE
1/4 SECTION LINE
1/16 SECTION LINE
OWNERSHIP BOUNDARY
PARCEL NUMBER (2)
U.S. CORNERS — FOUND / NOT FOUND
1/4 CORNERS — FOUND / NOT FOUND
1/16 CORNERS — FOUND / NOT FOUND
PROPOSED R/W LINE & CALCULATIONS — S 4°36'47" W. 326.04'
FENCE — EXISTING / PROPOSED
GATE
CATTLE GUARD
SLOPE LIMITS — TOP OF CUT / TOE OF FILL
CONSTRUCTION PERMIT
EXISTING POLES — POWER / TELEPHONE
UNDER GROUND LINES — POWER / TELEPHONE
EXISTING CULVERTS — PIPE / BOX
NEW CULVERTS — PIPE / BOX
PIPE LINE (WATER, GAS, ETC.)
DROP INLETS & MANHOLE — DI / DI / M
TRAIL
RAILROAD
IRRIGATION OR FURROW DITCH
INTERMITTENT STREAM
RIVER WITH BRIDGE
CHANNEL CHANGE
DIKE — EXISTING / PROPOSED
ROCK OUTCROP — R R R R
MARSH OR SWAMP
TREES
GUARDRAIL — EXISTING / PROPOSED
CONTROL POINTS — ⊙6526.07 VERTICAL / △6526.07 TRIANGULATION

LEGEND

EXISTING ROAD	UNIMPROVED	GRADED	REINFORCED SUBGRADE	BASE COURSE	SURFACE TREATMENT	ROAD PLANT MIX BITUM.	CONC.

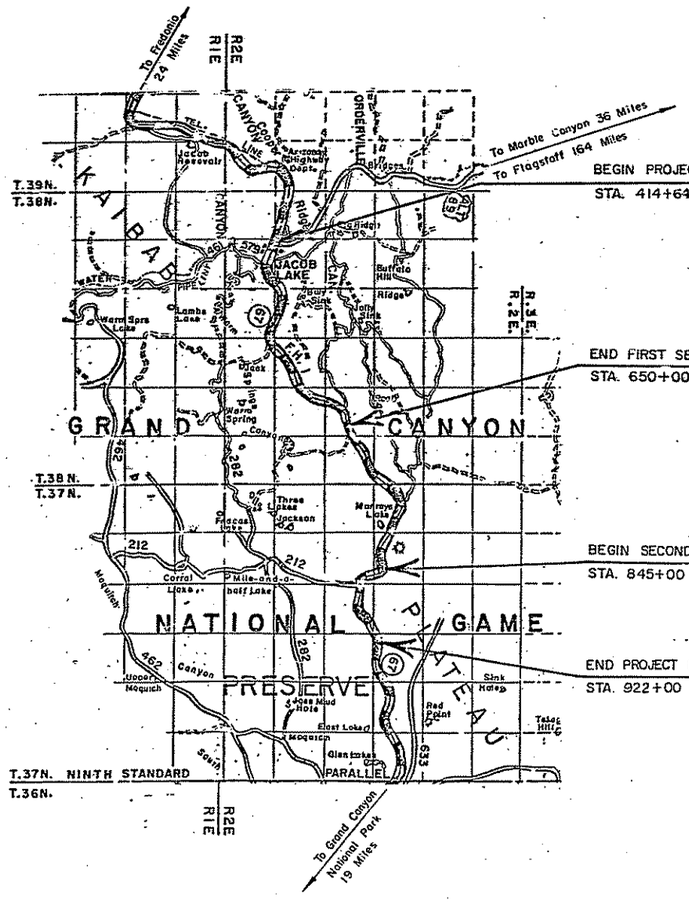

N

0 0.5 0 1 2 3 4
BAR SCALE

REDUCED SIZE DO NOT SCALE

TYPE OF CONSTRUCTION:
GRADING, DRAINAGE, & ASPHALTIC SURFACING

TYPE CODE: 1000

DESIGN DESIGNATION	SEASONAL *
ADT (1987)	1050
ADT (2007)	1575
DHV	236
D	50%
T	2%
V	45

*6 MONTH SEASON ±

PLANS PREPARED BY

U.S. DEPARTMENT OF TRANSPORTATION
FEDERAL HIGHWAY ADMINISTRATION
DENVER, COLORADO

APPROVED

_____ DATE _____ 19____

Division Engineer Central Direct Federal Division

DESIGNED
DRAWN
CHECKED
QUANTITIES

REG.	STATE	PROJECT	SHEET NO.	TOTAL SHEETS
	ARIZ	F.H.I-I(I)	2	14

TABULATION OF PROPERTIES IN COCONINO COUNTY F.H. NO. I PROJECT I(I)

A.D.O.T. PARCEL NO.	NAME	ADDRESS	LOCATION	AREA IN ACRES PARCEL	AREA IN ACRES TO BE AQUIRED	AREA IN ACRES REMAINDER LEFT	AREA IN ACRES REMAINDER RIGHT	LAND	IMPROVEMENTS	DAMAGE	MISC.	TOTAL	REMARKS	FHWA PARCEL NO.
	KAIBAB NATIONAL FOREST	800 South Sixth Street Williams, Arizona 86046	T.38N.,R.2E.,G&SRM SECTION 8		~~2.01~~ 12.77									1
	KAIBAB NATIONAL FOREST	800 South Sixth Street Williams, Arizona 86046	T.38N.,R.2E.,G&SRM SECTION 7	640 +-	~~19.87~~ 19.95	~~32.60~~ 32.52	587.53							2
	KAIBAB NATIONAL FOREST	800 South Sixth Street Williams, Arizona 86046	T.38N.,R.2E.,G&SRM SECTION 8	640 +-	3.57	634.80	1.63							3
	KAIBAB NATIONAL FOREST	800 South Sixth Street Williams, Arizona 86046	T.38N.,R.2E.,G&SRM SECTION 17	640 +-	18.46	579.83	41.71							4
3-299	KAIBAB NATIONAL FOREST	800 South Sixth Street Williams, Arizona 86046	T.38N.,R.2E.,G&SRM SECTION 18	640 +-	7.85	11.32	620.83							5
	KAIBAB NATIONAL FOREST	800 South Sixth Street Williams, Arizona 86046	T.38N.,R.2E.,G&SRM SECTION 19	640 +-	5.95	8.01	626.04							6
	KAIBAB NATIONAL FOREST	800 South Sixth Street Williams, Arizona 86046	T.38N.,R.2E.,G&SRM SECTION 20	640 +-	23.70	466.64	149.66							7
	KAIBAB NATIONAL FOREST	800 South Sixth Street Williams, Arizona 86046	T.38N.,R.2E.,G&SRM SECTION 29	640 +-	13.98	44.20	581.82							8
	KAIBAB NATIONAL FOREST	800 South Sixth Street Williams, Arizona 86046	T.38N.,R.2E.,G&SRM SECTION 28		7.22									9

REDUCED SIZE DO NOT SCALE

Click here for SR 67 Index

REVISIONS				DRAWING NO.	D-3-T-637	ARIZONA DEPARTMENT OF TRANSPORTATION HIGHWAYS DIVISION RIGHT OF WAY PLANS SERVICES	
C.O. NO.	DATE	BY	DESCRIPTION	HARD COPY			
7539	7-7-87	JCH	Rev. net area sec. 7 & 8, rev. sht. no.	COUNTY	COCONINO		
				DRAWN	JCH	HIGHWAY	JACOB LAKE-GRAND CYN
				CHECKED	JCH	PROJECT NO.	S-212-601
				SCALE	1"=100'		
				ROUTE	SR 67	LOCATION	JACOB LAKE-M.P. 590

REG.	STATE	PROJECT	SHEET NO.	TOTAL SHEETS
	ARIZ	F.H.I-I(I)	3	14

TABULATION OF PROPERTIES IN COCONINO COUNTY F.H. NO. I PROJECT I(I)

A.D.O.T. PARCEL NO.	NAME	ADDRESS	LOCATION	AREA IN ACRES PARCEL	TO BE AQUIRED	REMAINDER LEFT	REMAINDER RIGHT	LAND	IMPROVEMENTS	DAMAGE	MISC.	TOTAL	REMARKS	FHWA PARCEL NO.
	KAIBAB NATIONAL FOREST	800 South Sixth Street Williams, Arizona 86046	T.37N.,R.2E.,G&SRM SWI/4 SECTION 10	159.50	10.18	115.13	34.19							10
3-299	KAIBAB NATIONAL FOREST	800 South Sixth Street Williams, Arizona 86046	T.37N.,R.2E.,G&SRM SECTION 9	640 +-	5.42	1.93	632.65							11
	KAIBAB NATIONAL FOREST	800 South Sixth Street Williams, Arizona 86046	T.37N.,R.2E.,G&SRM SECTION 16		19.44									12

REDUCED SIZE DO NOT SCALE

Click here for SR 67 Index

REVISIONS			
C.O. NO.	DATE	BY	DESCRIPTION
7539	7-7-87	JCH	Added rev. block ,rev. sht. no.

DRAWING NO.	D-3-T-637
HARD COPY	
COUNTY	COCONINO
DRAWN	JCH
CHECKED	JCH
SCALE	1"=100'
ROUTE	SR 67
LOCATION	JACOB LAKE-M.P. 590

ARIZONA DEPARTMENT OF TRANSPORTATION
HIGHWAYS DIVISION
RIGHT OF WAY PLANS SERVICES

HIGHWAY JACOB LAKE-GRAND CYN
PROJECT NO. S-212-601

Click here for SR 67 Index

REG.	STATE	PROJECT	SHEET NO.	TOTAL SHEETS
	ARIZ.	AZ FH 1-1(1)		

KAIBAB NATIONAL FOREST

KAIBAB NATIONAL FOREST

TO FREDONIA

NEW R/W 1807.3' N 15°09'01" E

200'

S 74°50'59" E

100'

100'

S 15°09'01" W 1807.3'

NEW R/W R = 941.75'

L = 392.84'

PC 408+80.73

410

US89A

NEW R/W R = 1141.75'

L = 367.58'

3-299

SEC. COR. FND. B.C.

6 5 7 8

ASSUMED SEC. LINE

SUR. CL CURVE DATA
Δ = 23°54'00"
D = 5°30'00"
T = 220.48'
L = 434.55'
R = 1041.75'

100' RT. US89A CL
P.O.C. 412+16.12
LTB N 3°17'45" W

BEGIN R/W PROJ. S-212-601
BEGIN CONSTR. PROJ. F.H. 1-1(1)
EQUA: P.O.T. 414+64.61 SR67 =
P.O.C. 416+25.00 US89A
LTB N 37°23'56" W

PCC 413+15.28
LTB S 8°44'59" E

100'

100'

15

415

SUR. CL CURVE DATA
Δ = 82°51'00"
D = 91°00'00"
T = 546.57'
L = 995.66'
R = 619.41'

SUR. CL CURVE DATA
Δ = 30°06'00"
D = 4°45'00"
T = 324.34'
L = 633.68'
R = 1206.22'

PT 428+44.64

EQUA: P.O.T. 16+30.07 LOOP ROAD END =
P.O.C. 412+50.00 US89A CL

N 15°24'48" E 1338.84'

SEC. COR. TIE
237.11' RT. SUR. CL SR67
P.O.C. 416+83.90

178.19' RT. SUR. CL SR67
P.O.C. 417+50.50
LTB N 15°22'29" E

115.23' RT. SUR. CL SR67
P.O.C. 417+98.28
LTB N 19°57'58" W (LOOP ROAD)
LTB N 43°21'33" E SR67

EQUA: P.O.T. 10+00 LOOP ROAD BEGIN =
P.O.C. 417+75.00 SR67 CL

MATCH LINE

EXIST. R/W

434.94'

L = 86.65'
R = 140.88'

L = 287.97'

100'

100'

55° 36' 47"

L = 316.74'

PRESENT ROAD 69'-20

R=916.20

LTB N 23°09'00" E

100' PRESENT ROAD 69'-20

100'

214.94'
N 17° 54' 31" E

CS 420+50.76

420

50.00'

S 17° 42' 35" W

135.40'

100'

100'

ST 422+50.76

NEW R/W

SR67

NEW R/W

1662.18'

S 0°10'25" W

ASSUMED SEC. LINE

425

EXIST. R/W

PC 416+82.62

L = 580.24'

R = 719.41'

100' RT. P.O.C. 417+11.38 US89A

100' LT. P.O.T. 415+57.63 SR67
LTB N 45°33'21" W

PCC 422+10.96
LTB N 88°23'58" E

L = 751.08'

R = 519.41'

420

425

NEW R/W R = 1106.22'

L = 581.15'

US89A

100'

100'

NEW R/W R = 1306.22'

L = 686.21'

200'

S 37°42'02" E

N 58°17'58" E

TO JCT. SR89

3-299

KAIBAB NATIONAL FOREST

NOTE

Area disposed of by Resolution 91-07-A-54, Dated July 19, 1991, And recorded 07/29/91, Docket 1412, Page: 023, COCONINO COUNTY.

N

T. 38 N. — R. 2 E.

LOOP ROAD CURVE DATA

CURVE ①
PC 10+55.81
PT 11+60.82
Δ = 60°09'50"
D = 57°17'44"
T = 105.01'
L = 105.51'
R = 100.48'

CURVE ②
PC 15+20.49
PT 16+11.42
Δ = 69°28'07"
D = 76°23'39"
T = 52.00'
L = 90.93'
R = 75.00'

REVISIONS				DRAWING NO.	D-3-T-637	ARIZONA DEPARTMENT OF TRANSPORTATION HIGHWAYS DIVISION RIGHT OF WAY PLANS SERVICES	
C.O. NO.	DATE	BY	DESCRIPTION	HARD COPY			
7539	7-7-87	JCH	Added this sheet	COUNTY	COCONINO		
8412	10-2-91	LD	ZIPPED AREA OF DISPOSAL & ADDED NOTE.	DRAWN	JCH	HIGHWAY	JACOB LAKE-GRAND CYN
				CHECKED	JCH	PROJECT NO.	S-212-601
				SCALE	1"=100'		
				ROUTE	SR 67	LOCATION	JACOB LAKE-M.P. 590

SHEET 5 OF 16

U. S. DEPARTMENT OF TRANSPORTATION
FEDERAL HIGHWAY ADMINISTRATION
CENTRAL DIRECT FEDERAL DIVISION
DENVER, COLORADO

RIGHT OF WAY PLANS FREDONIA - GRAND CANYON

Click here for SR 67 Index

REG.	STATE	PROJECT	SHEET NO.	TOTAL SHEETS
	ARIZ	AZ FH 1-K(1)	4	14

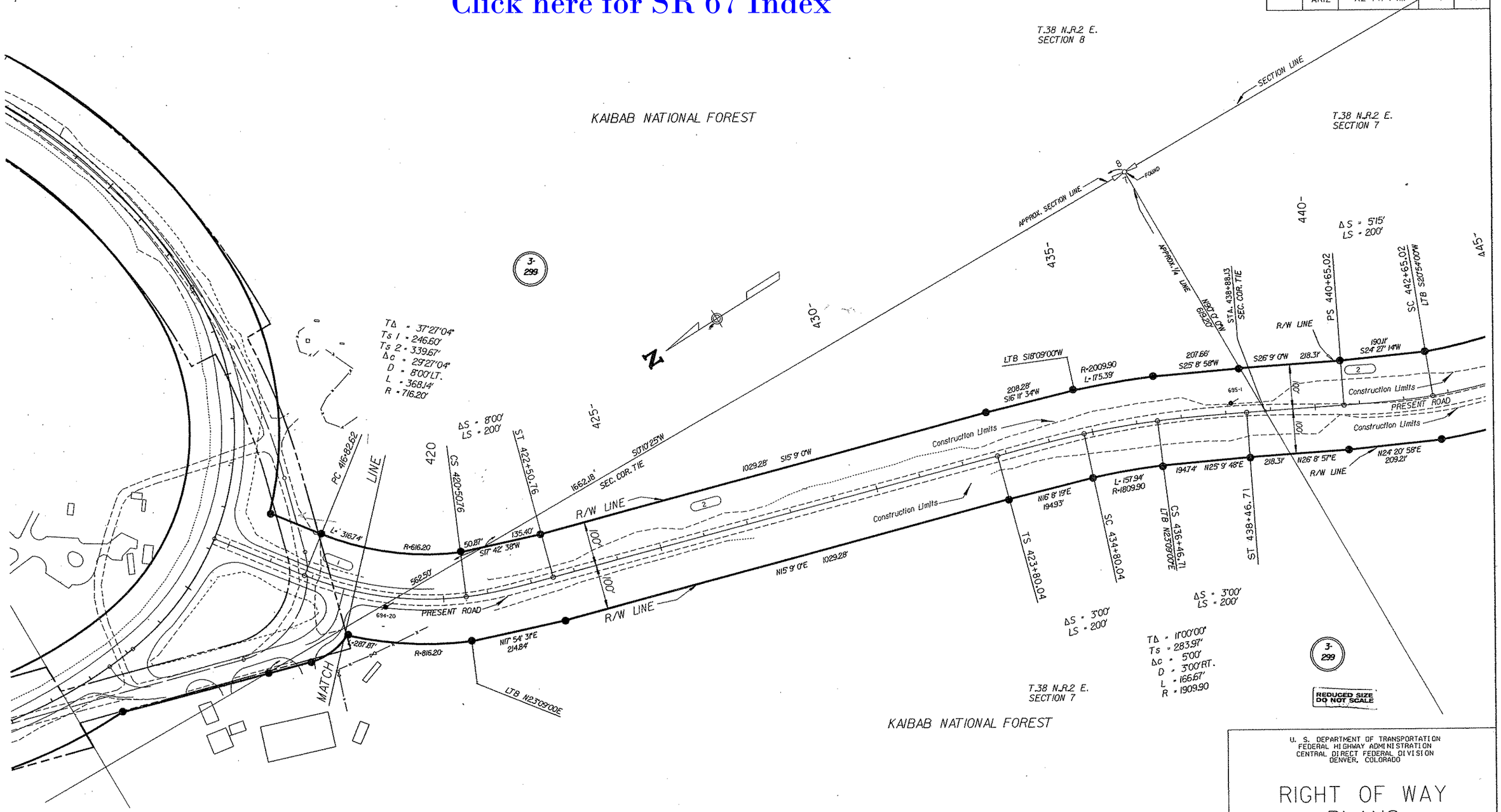

REVISIONS			
C.O. NO.	DATE	BY	DESCRIPTION
7539	7-7-87	JCH	Add new align. US89A, changed sht. no.

DRAWING NO.	D-3-T-637
HARD COPY	
COUNTY	COCONINO
DRAWN	JCH
CHECKED	JCH
SCALE	1"=100'
ROUTE	SR 67
LOCATION	JACOB LAKE-M.P. 590

ARIZONA DEPARTMENT OF TRANSPORTATION
HIGHWAYS DIVISION
RIGHT OF WAY PLANS SERVICES

HIGHWAY: JACOB LAKE-GRAND CYN
PROJECT NO. S-212-601

SHEET 6 OF 16

U. S. DEPARTMENT OF TRANSPORTATION
FEDERAL HIGHWAY ADMINISTRATION
CENTRAL DIRECT FEDERAL DIVISION
DENVER, COLORADO

RIGHT OF WAY PLANS FREDONIA - GRAND CANYON

Click here for SR 67 Index

REG.	STATE	PROJECT	SHEET NO.	TOTAL SHEETS
	ARIZ	AZ FH I-I(1)	5	14

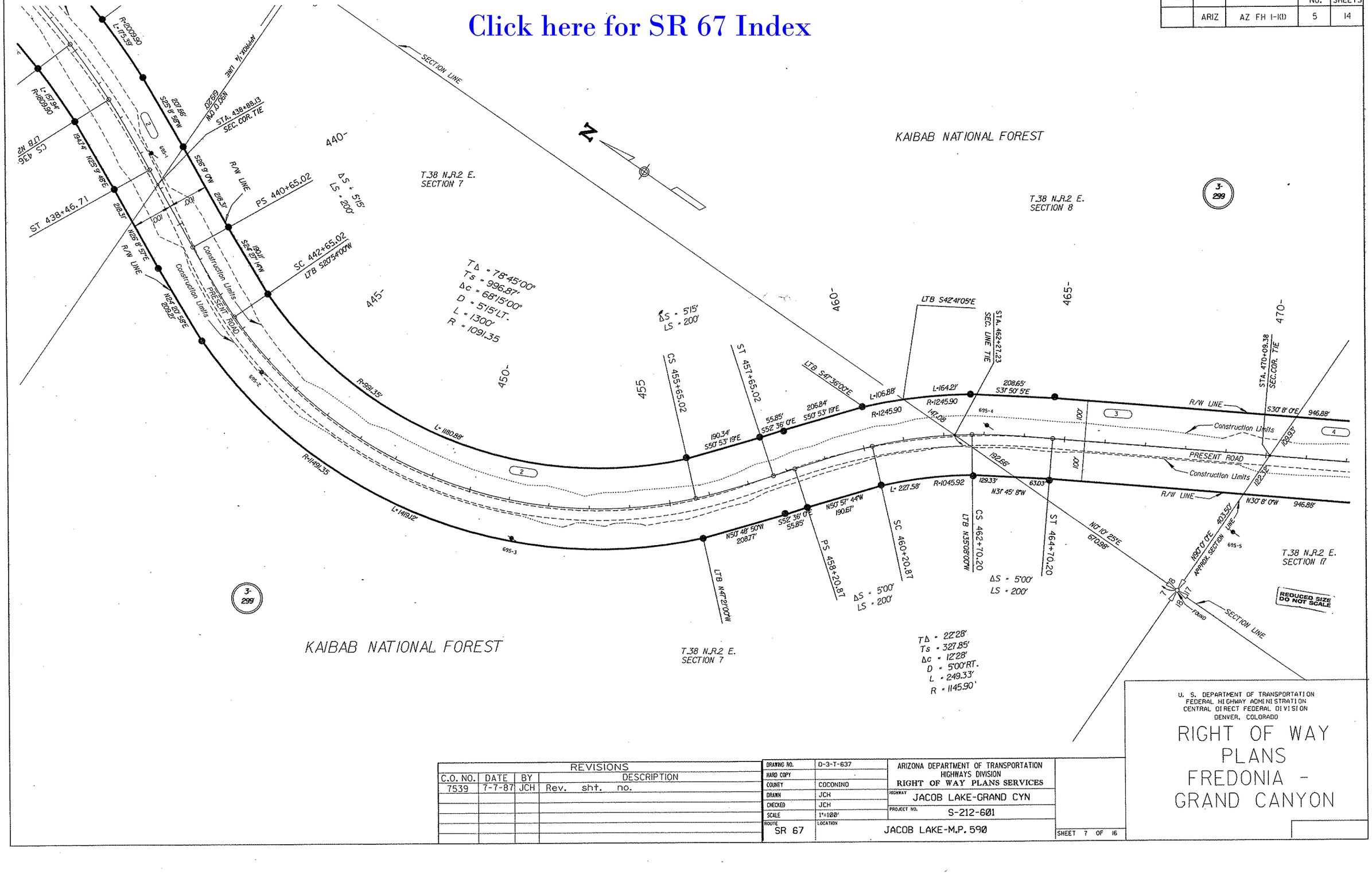

REVISIONS			
C.O. NO.	DATE	BY	DESCRIPTION
7539	7-7-87	JCH	Rev. sht. no.

DRAWING NO.	D-3-T-637
HARD COPY	
COUNTY	COCONINO
DRAWN	JCH
CHECKED	JCH
SCALE	1"=100'
ROUTE	SR 67
LOCATION	JACOB LAKE-M.P. 590

ARIZONA DEPARTMENT OF TRANSPORTATION
HIGHWAYS DIVISION
RIGHT OF WAY PLANS SERVICES

HIGHWAY: JACOB LAKE-GRAND CYN
PROJECT NO. S-212-601

SHEET 7 OF 16

U. S. DEPARTMENT OF TRANSPORTATION
FEDERAL HIGHWAY ADMINISTRATION
CENTRAL DIRECT FEDERAL DIVISION
DENVER, COLORADO

RIGHT OF WAY PLANS FREDONIA - GRAND CANYON

Click here for SR 67 Index

REG.	STATE	PROJECT	SHEET NO.	TOTAL SHEETS
	ARIZ	AZ FH 1-1(1)	6	14

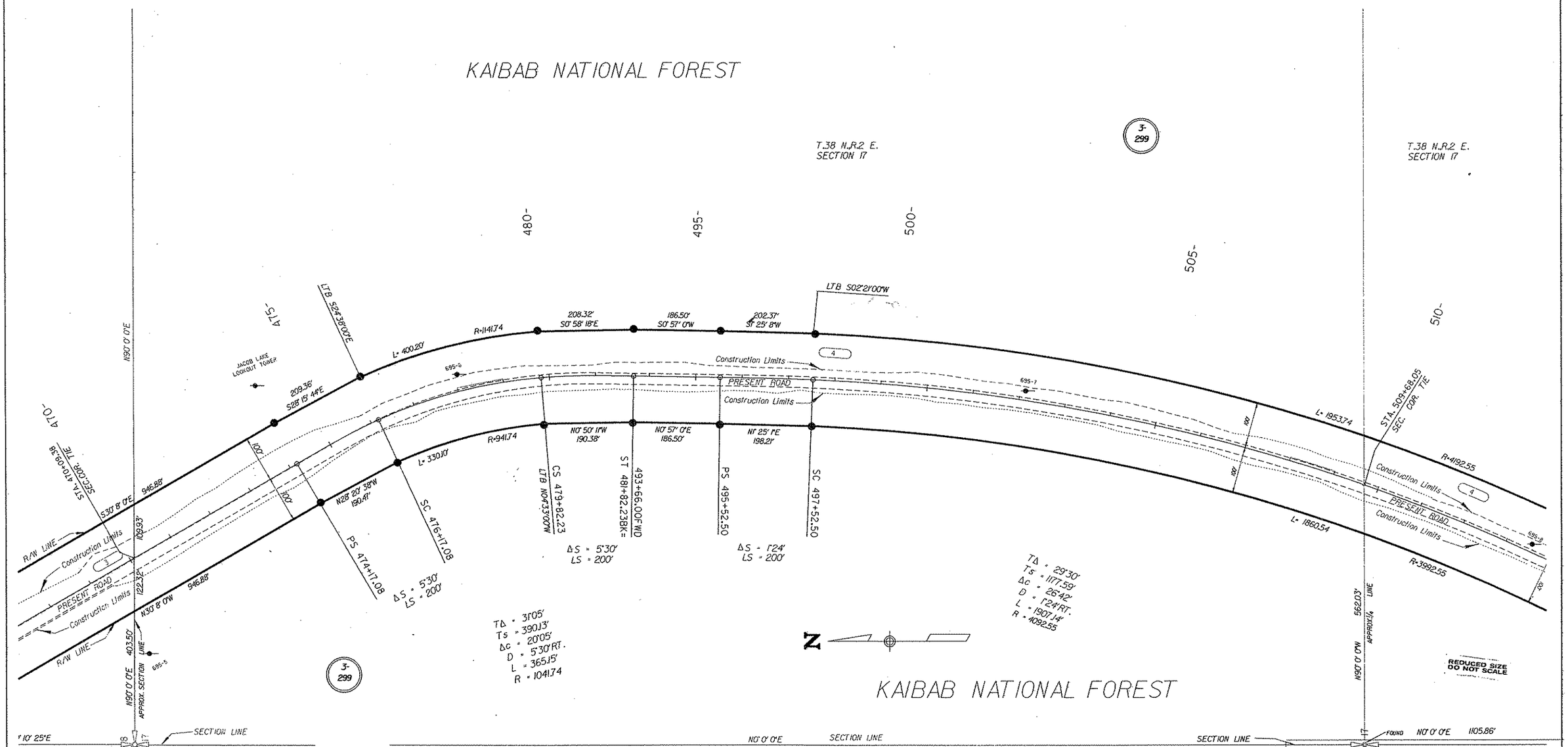

U. S. DEPARTMENT OF TRANSPORTATION
FEDERAL HIGHWAY ADMINISTRATION
CENTRAL DIRECT FEDERAL DIVISION
DENVER, COLORADO

RIGHT OF WAY PLANS FREDONIA - GRAND CANYON

REVISIONS			
C.O. NO.	DATE	BY	DESCRIPTION
7539	7-7-87	JCH	Rev. sht. no.

DRAWING NO.	D-3-T-637
HARD COPY	
COUNTY	COCONINO
DRAWN	JCH
CHECKED	JCH
SCALE	1"=100'
ROUTE	SR 67
LOCATION	JACOB LAKE-M.P. 590

ARIZONA DEPARTMENT OF TRANSPORTATION
HIGHWAYS DIVISION
RIGHT OF WAY PLANS SERVICES

HIGHWAY: JACOB LAKE-GRAND CYN
PROJECT NO.: S-212-601

SHEET 8 OF 16

REG.	STATE	PROJECT	SHEET NO.	TOTAL SHEETS
	ARIZ	AZ FH 1-1(1)	7	14

Click here for SR 67 Index

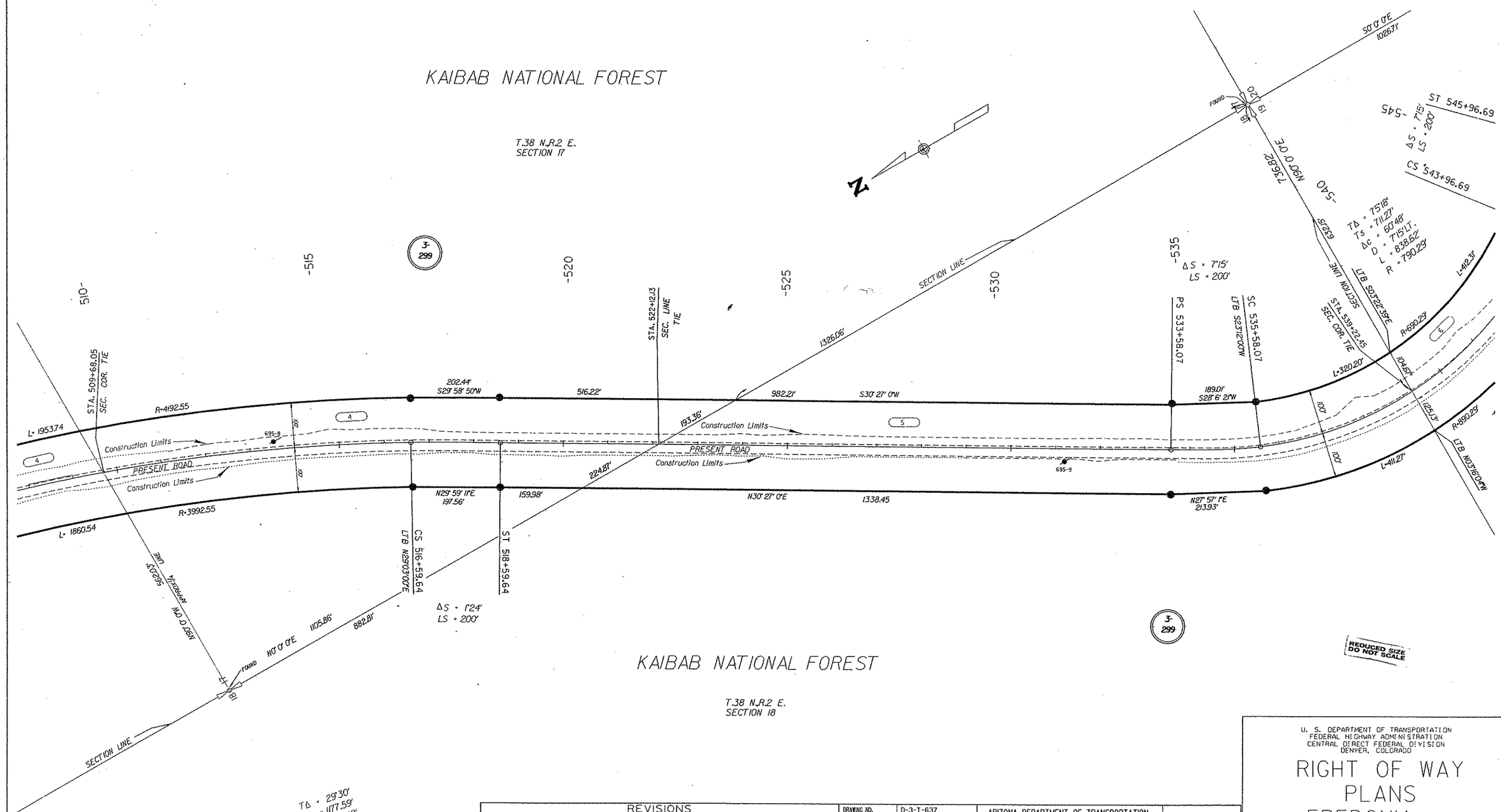

REVISIONS			
C.O. NO.	DATE	BY	DESCRIPTION
7539	7-7-87	JCH	Rev. sht. no.

DRAWING NO.	D-3-T-637
HARD COPY	
COUNTY	COCONINO
DRAWN	JCH
CHECKED	JCH
SCALE	1"=100'
ROUTE	SR 67
LOCATION	JACOB LAKE-M.P. 590

ARIZONA DEPARTMENT OF TRANSPORTATION
HIGHWAYS DIVISION
RIGHT OF WAY PLANS SERVICES

HIGHWAY: JACOB LAKE-GRAND CYN

PROJECT NO. S-212-601

SHEET 9 OF 16

U. S. DEPARTMENT OF TRANSPORTATION
FEDERAL HIGHWAY ADMINISTRATION
CENTRAL DIRECT FEDERAL DIVISION
DENVER, COLORADO

RIGHT OF WAY PLANS FREDONIA - GRAND CANYON

Click here for SR 67 Index

REG.	STATE	PROJECT	SHEET NO.	TOTAL SHEETS
	ARIZ	AZ FH 1-(1)	8	14

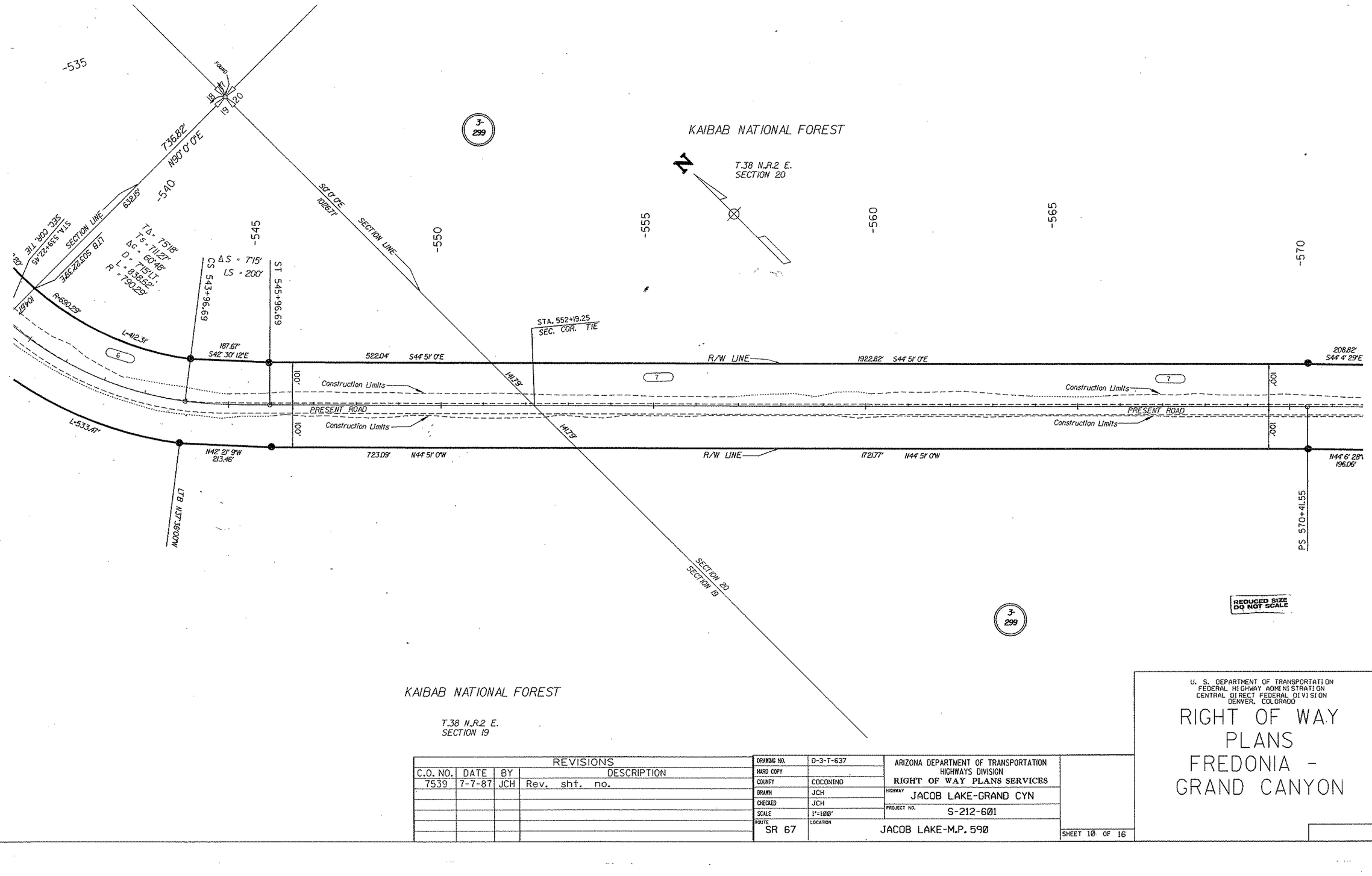

REDUCED SIZE DO NOT SCALE

REVISIONS			
C.O. NO.	DATE	BY	DESCRIPTION
7539	7-7-87	JCH	Rev. sht. no.

DRAWING NO.	D-3-T-637
HARD COPY	
COUNTY	COCONINO
DRAWN	JCH
CHECKED	JCH
SCALE	1"=100'
ROUTE	SR 67
LOCATION	JACOB LAKE-M.P. 590

ARIZONA DEPARTMENT OF TRANSPORTATION
HIGHWAYS DIVISION
RIGHT OF WAY PLANS SERVICES
HIGHWAY: JACOB LAKE-GRAND CYN
PROJECT NO. S-212-601

SHEET 10 OF 16

U. S. DEPARTMENT OF TRANSPORTATION
FEDERAL HIGHWAY ADMINISTRATION
CENTRAL DIRECT FEDERAL DIVISION
DENVER, COLORADO

RIGHT OF WAY PLANS FREDONIA - GRAND CANYON

Click here for SR 67 Index

REG.	STATE	PROJECT	SHEET NO.	TOTAL SHEETS
	ARIZ	AZ FH I-10)	9	14

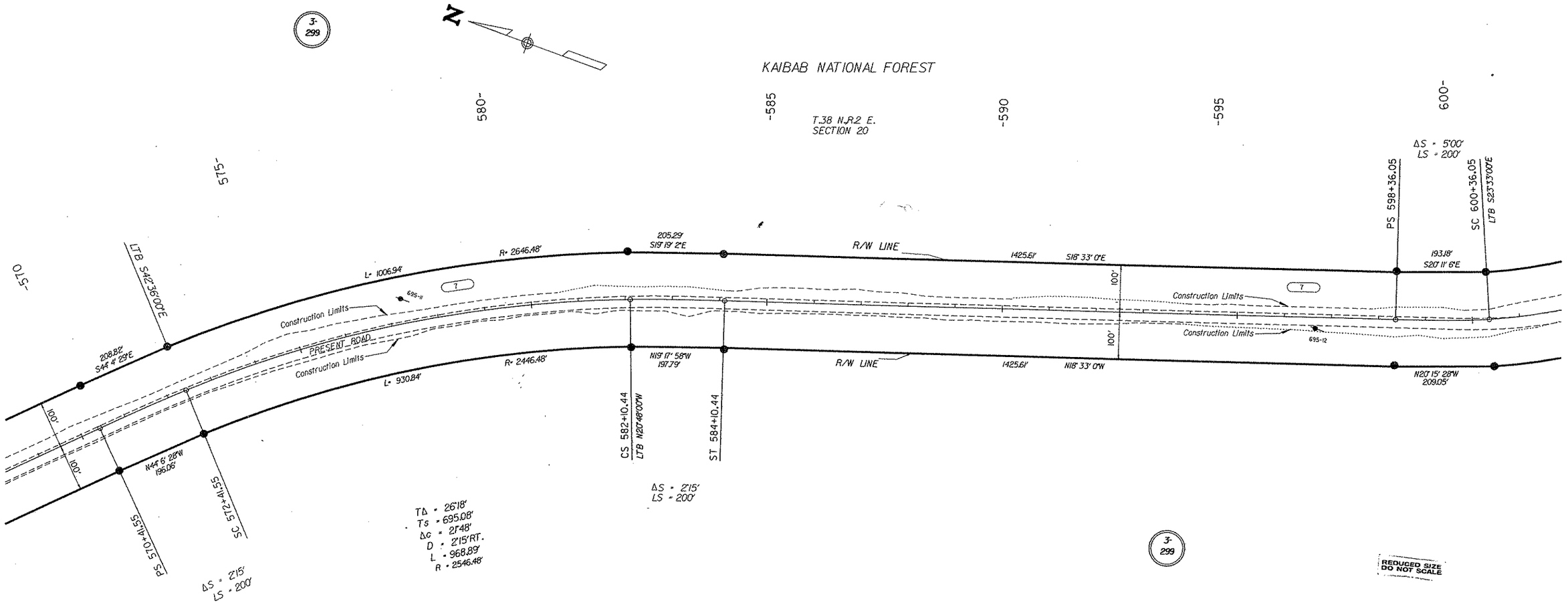

KAIBAB NATIONAL FOREST

T.38 N.,R.2 E.
SECTION 20

REVISIONS			
C.O. NO.	DATE	BY	DESCRIPTION
7539	7-7-87	JCH	Rev. sht. no.

DRAWING NO.	D-3-T-637
HARD COPY	
COUNTY	COCONINO
DRAWN	JCH
CHECKED	JCH
SCALE	1"=100'
ROUTE	SR 67
LOCATION	JACOB LAKE-M.P. 590

ARIZONA DEPARTMENT OF TRANSPORTATION
HIGHWAYS DIVISION
RIGHT OF WAY PLANS SERVICES
HIGHWAY: JACOB LAKE-GRAND CYN
PROJECT NO. S-212-601

SHEET 11 OF 16

U. S. DEPARTMENT OF TRANSPORTATION
FEDERAL HIGHWAY ADMINISTRATION
CENTRAL DIRECT FEDERAL DIVISION
DENVER, COLORADO

RIGHT OF WAY PLANS FREDONIA - GRAND CANYON

Click here for SR 67 Index

REG.	STATE	PROJECT	SHEET NO.	TOTAL SHEETS
	ARIZ	AZ FH I-K(1)	10	14

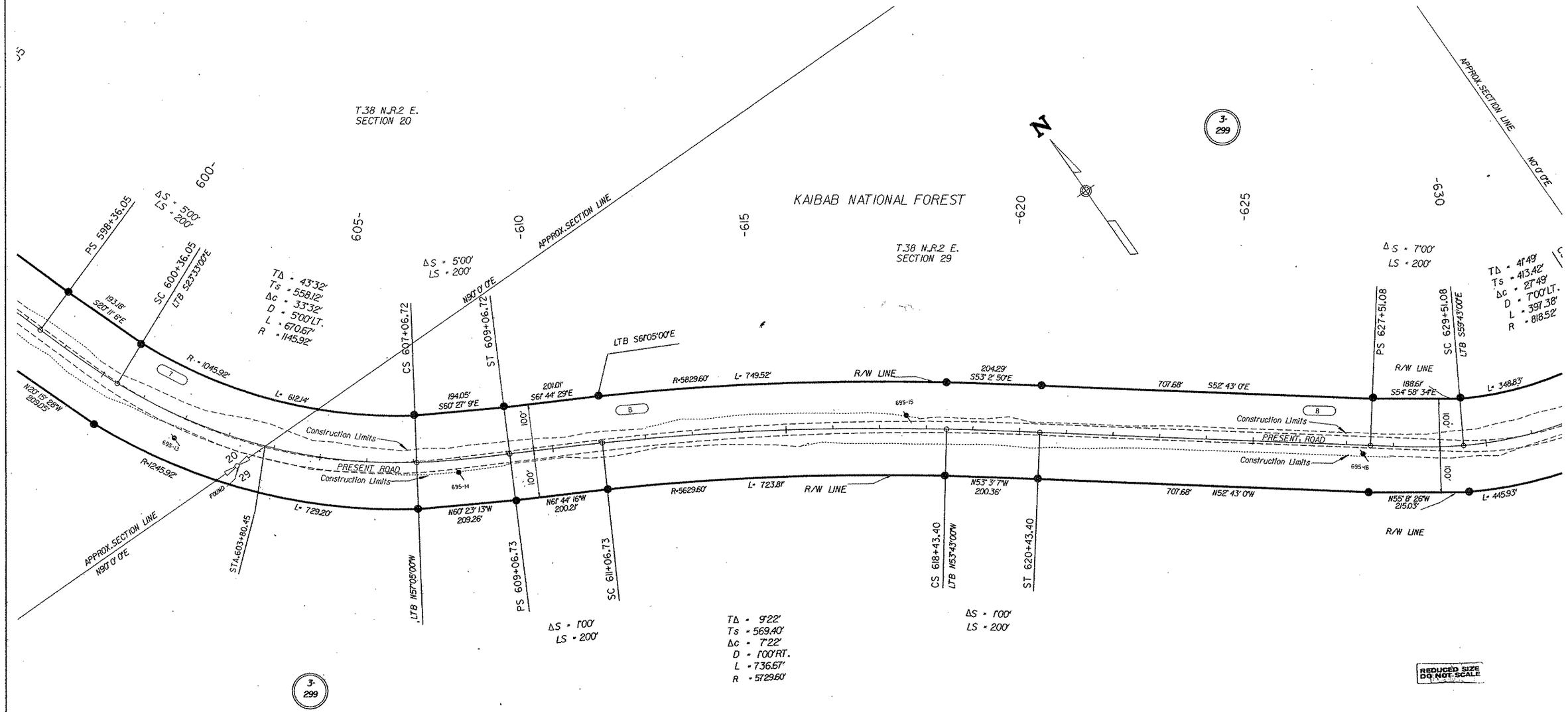

REDUCED SIZE
DO NOT SCALE

KAIBAB NATIONAL FOREST

REVISIONS			
C.O. NO.	DATE	BY	DESCRIPTION
7539	7-7-87	JCH	Rev. sht. no.

DRAWING NO.	0-3-T-637
HARD COPY	
COUNTY	COCONINO
DRAWN	JCH
CHECKED	JCH
SCALE	1"=100'
ROUTE	SR 67
LOCATION	JACOB LAKE-M.P. 590

ARIZONA DEPARTMENT OF TRANSPORTATION
HIGHWAYS DIVISION
RIGHT OF WAY PLANS SERVICES
HIGHWAY: JACOB LAKE-GRAND CYN
PROJECT NO. S-212-601

SHEET 12 OF 16

U. S. DEPARTMENT OF TRANSPORTATION
FEDERAL HIGHWAY ADMINISTRATION
CENTRAL DIRECT FEDERAL DIVISION
DENVER, COLORADO

RIGHT OF WAY PLANS
FREDONIA - GRAND CANYON

Click here for SR 67 Index

REG.	STATE	PROJECT	SHEET NO.	TOTAL SHEETS
	ARIZ	AZ FH I-1(1)	11	14

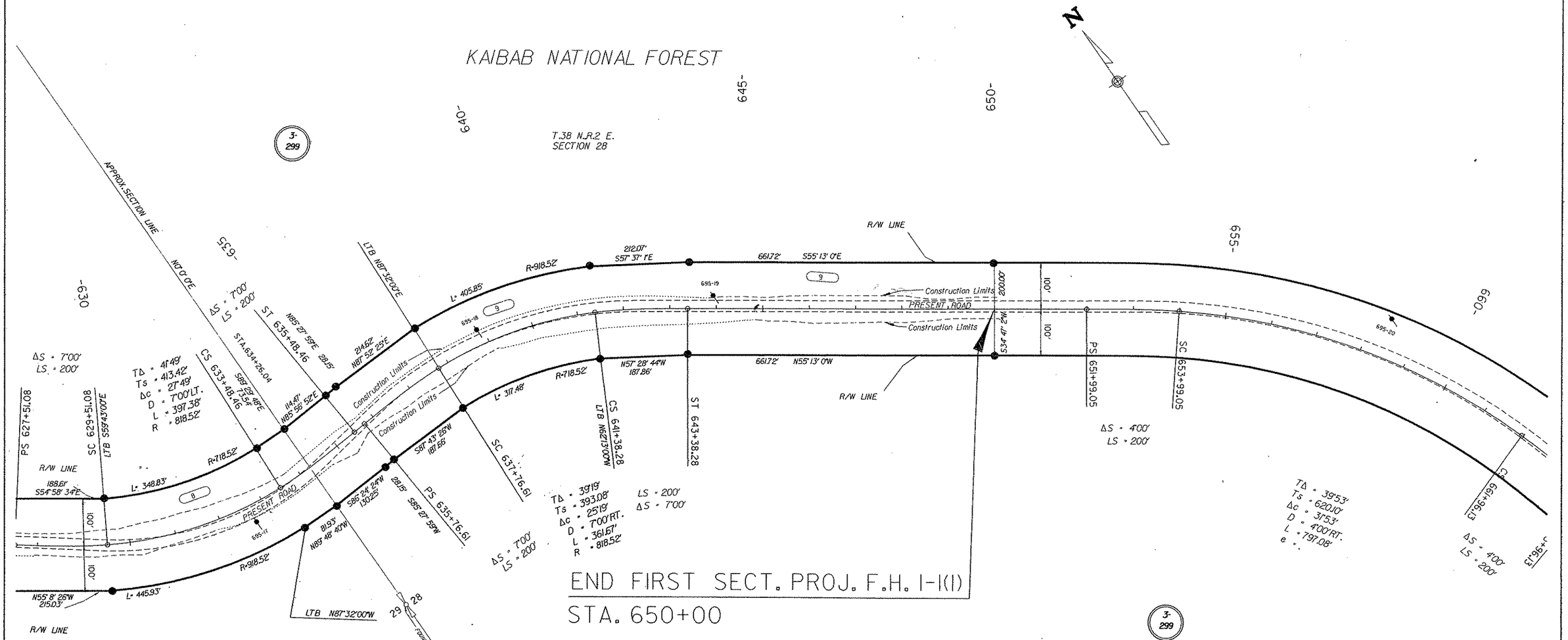

REVISIONS			
C.O. NO.	DATE	BY	DESCRIPTION
7539	7-7-87	JCH	Rev. sht. no.

DRAWING NO.	D-3-T-637
HARD COPY	
COUNTY	COCONINO
DRAWN	JCH
CHECKED	JCH
SCALE	1"=100'
ROUTE	SR 67
LOCATION	JACOB LAKE-M.P. 590

ARIZONA DEPARTMENT OF TRANSPORTATION
HIGHWAYS DIVISION
RIGHT OF WAY PLANS SERVICES

HIGHWAY: JACOB LAKE-GRAND CYN
PROJECT NO.: S-212-601

SHEET 13 OF 16

U. S. DEPARTMENT OF TRANSPORTATION
FEDERAL HIGHWAY ADMINISTRATION
CENTRAL DIRECT FEDERAL DIVISION
DENVER, COLORADO

RIGHT OF WAY PLANS FREDONIA - GRAND CANYON

REG.	STATE	PROJECT	SHEET NO.	TOTAL SHEETS
	ARIZ	AZ FH 1-I(1)	12	14

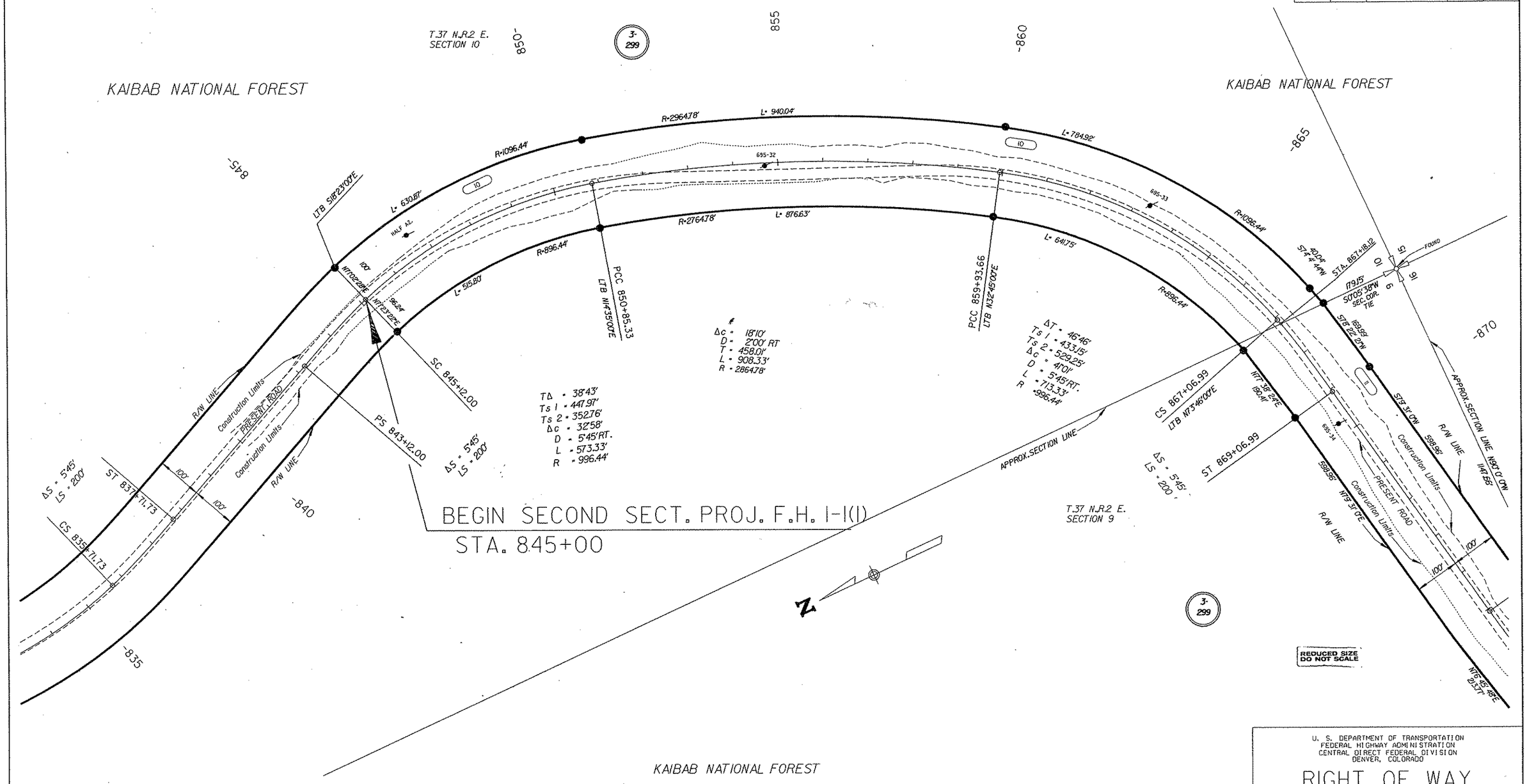

Click here for SR 67 Index

REVISIONS			
C.O. NO.	DATE	BY	DESCRIPTION
7539	7-7-87	JCH	Rev. sht. no.

DRAWING NO.	0-3-T-637
HARD COPY	
COUNTY	COCONINO
DRAWN	JCH
CHECKED	JCH
SCALE	1"=100'
ROUTE	SR 67
LOCATION	JACOB LAKE-M.P. 590

ARIZONA DEPARTMENT OF TRANSPORTATION
HIGHWAYS DIVISION
RIGHT OF WAY PLANS SERVICES

HIGHWAY: JACOB LAKE-GRAND CYN
PROJECT NO. S-212-601

SHEET 14 OF 16

U. S. DEPARTMENT OF TRANSPORTATION
FEDERAL HIGHWAY ADMINISTRATION
CENTRAL DIRECT FEDERAL DIVISION
DENVER, COLORADO

RIGHT OF WAY PLANS FREDONIA - GRAND CANYON

Click here for SR 67 Index

REG.	STATE	PROJECT	SHEET NO.	TOTAL SHEETS
	ARIZ	AZ FH I-K(1)	13	14

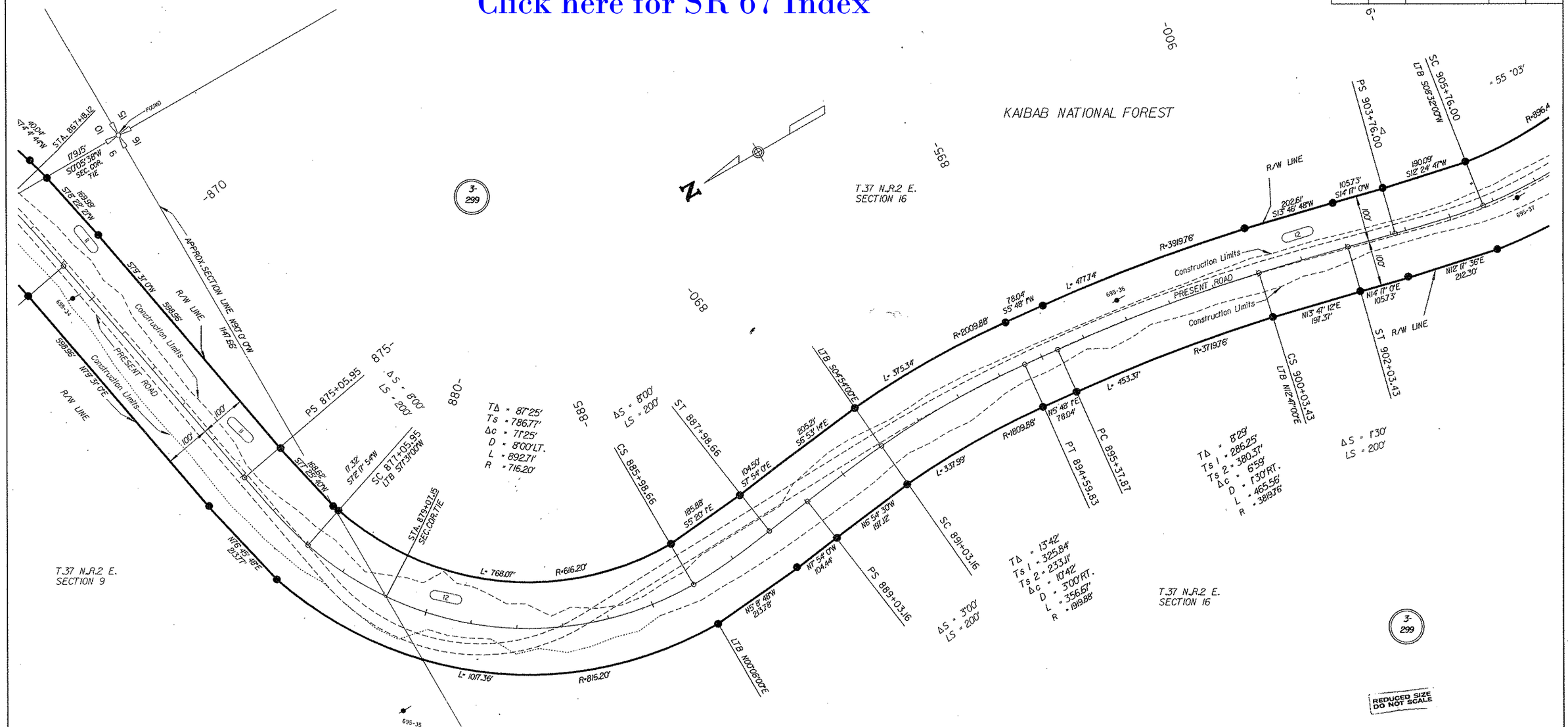

REVISIONS			
C.O. NO.	DATE	BY	DESCRIPTION
7539	7-7-87	JCH	Rev. sht. no.

DRAWING NO.	D-3-T-637
HARD COPY	
COUNTY	COCONINO
DRAWN	JCH
CHECKED	JCH
SCALE	1"=100'
ROUTE	SR 67
LOCATION	JACOB LAKE-M.P. 590

ARIZONA DEPARTMENT OF TRANSPORTATION
HIGHWAYS DIVISION
RIGHT OF WAY PLANS SERVICES

HIGHWAY: JACOB LAKE-GRAND CYN
PROJECT NO.: S-212-601

SHEET 15 OF 16

U. S. DEPARTMENT OF TRANSPORTATION
FEDERAL HIGHWAY ADMINISTRATION
CENTRAL DIRECT FEDERAL DIVISION
DENVER, COLORADO

RIGHT OF WAY PLANS FREDONIA - GRAND CANYON

Click here for SR 67 Index

REG.	STATE	PROJECT	SHEET NO.	TOTAL SHEETS
	ARIZ	AZ FH I-I(1)	14	14

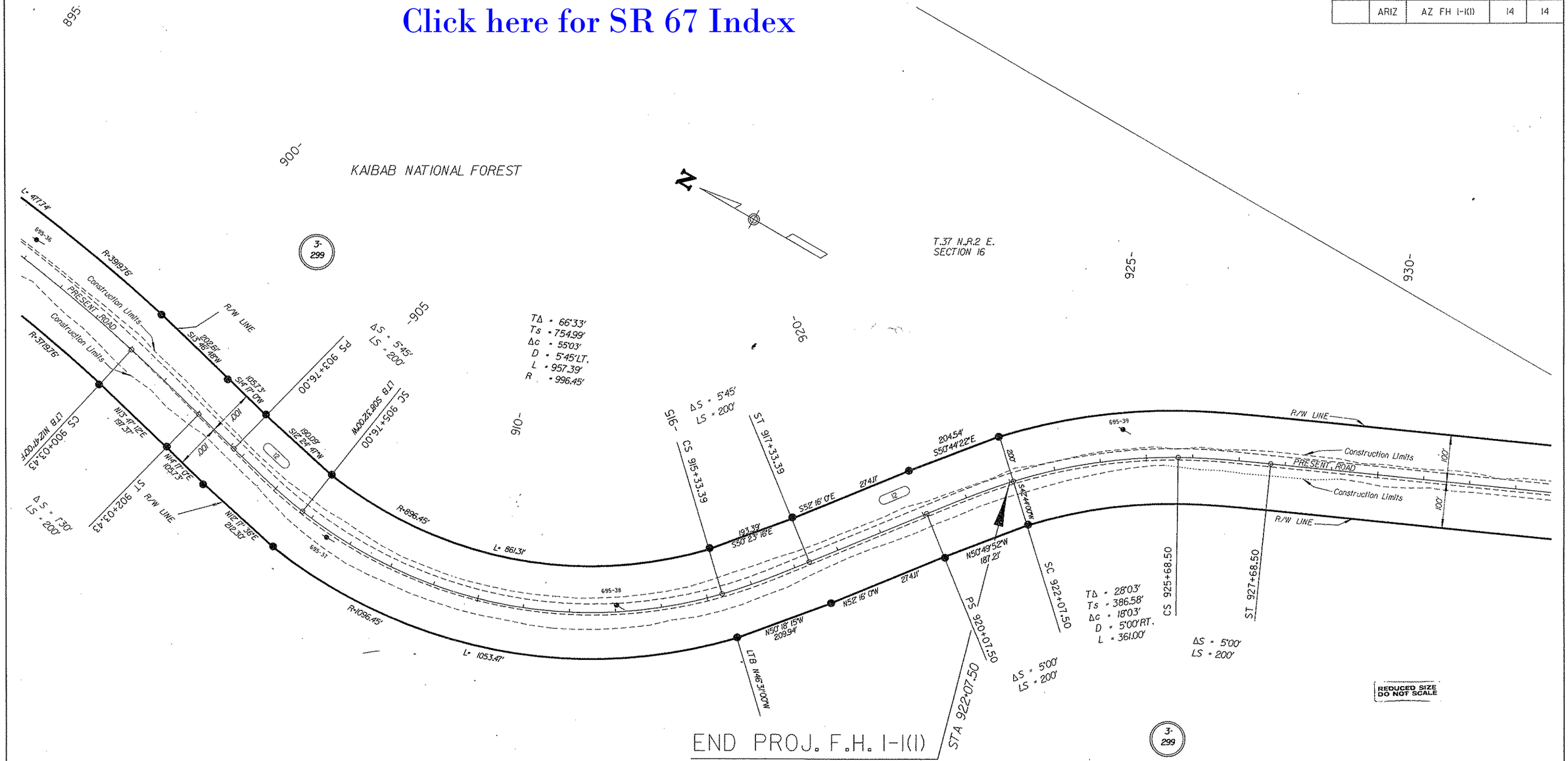

REVISIONS			
C.O. NO.	DATE	BY	DESCRIPTION
7539	7-7-87	JCH	Rev. sht. no.

DRAWING NO.	D-3-T-637
HARD COPY	
COUNTY	COCONINO
DRAWN	JCH
CHECKED	JCH
SCALE	1"=100'
ROUTE	SR 67
LOCATION	JACOB LAKE-M.P. 590

ARIZONA DEPARTMENT OF TRANSPORTATION
HIGHWAYS DIVISION
RIGHT OF WAY PLANS SERVICES

HIGHWAY: JACOB LAKE-GRAND CYN
PROJECT NO.: S-212-601

SHEET 16 OF 16

U. S. DEPARTMENT OF TRANSPORTATION
FEDERAL HIGHWAY ADMINISTRATION
CENTRAL DIRECT FEDERAL DIVISION
DENVER, COLORADO

RIGHT OF WAY PLANS FREDONIA - GRAND CANYON