OWNERSHIP RECORD

PAR. NO.	GRANTOR	DESCRIPTION	TOTAL AREA	NET AREA	REMAINDER
13-400	James Pope, et ux	Pt. NE4SE4 Sec. 35, T.23N. R.6W.	2.42 Ac.	2.09 Ac.	.33 Ac.

CONo.	DATE	NAME	REVISIONS
6229	9-13-83	R.C.O.	Rev. Owner Name

Facility Site acquisition as outlined in OFFICE memo to J.E. ROBERTSON dated 4-6-83 with subsequent approval from W.O. FORD dated 4-18-83

TRANSPORTATION BOARD
Approved for Facility Site acquisition in accordance with Resolution Number 83-10-A-36 dated 6-24-83
Thomas R. Lammers State Highway Engineer

[signature] 7/1/83
FOR Chief Deputy State Engineer Date

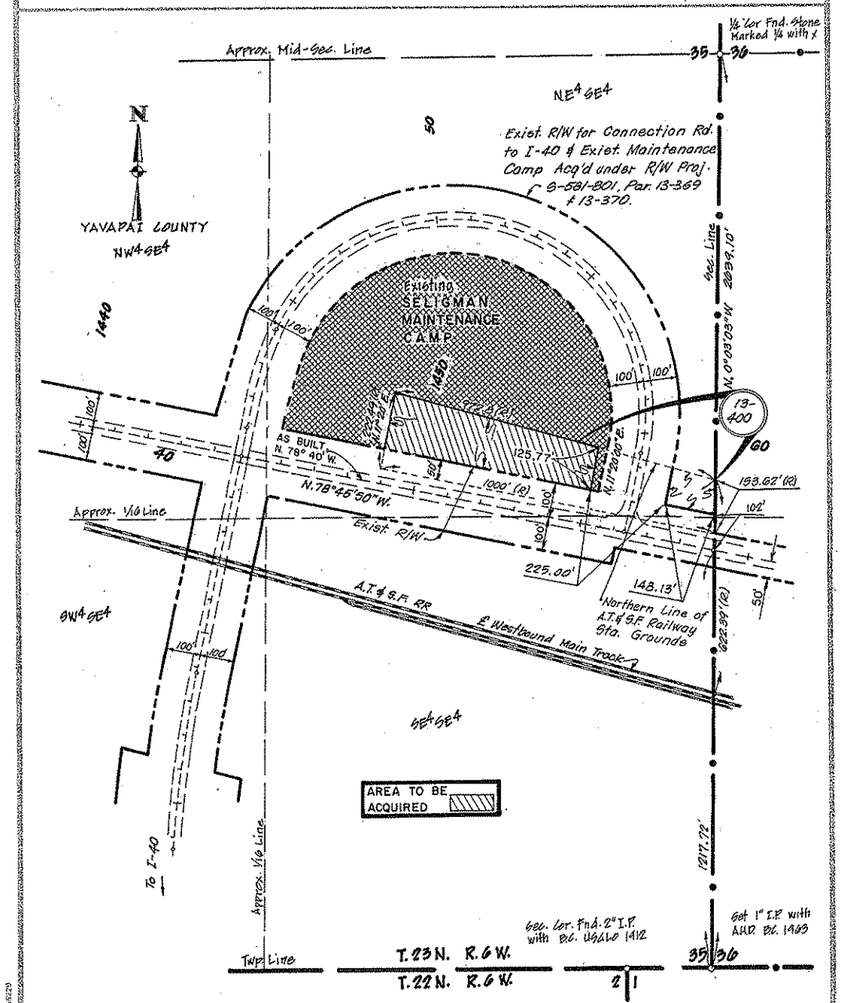

PROJECT NO. XL 61999	SCALE 1" = 200'
DRAWN BY [signature]	DATE 6-20-83
CHECKED BY [signature]	DATE 6-21-83

ACQUISITION RECORD

TYPE INSTRUMENT	DATE INSTRUMENT	DATE EXPIRATION	RECORDED DATE	RECORDED BOOK	RECORDED PAGE

Click here for SR 66 Index

IMPROVEMENT INDEX

NO.	DESCRIPTION	CONST DATE	REVISIONS DATE	REVISIONS BY

This is to certify that the Facility Site information shown has been verified with district information, and found to be correct.

District Engineer Date

ARIZONA DEPARTMENT OF TRANSPORTATION
RIGHT OF WAY SECTION
PROPERTY MANAGEMENT SERVICES

HIGHWAY	
DRAWN BY	DATE
CHECKED BY	DATE
COUNTY YAVAPAI	DISTRICT III
FACILITY SITE NAME W. SELIGMAN MAINTENANCE CAMP	
SITE NUMBER 6-19	SCALE

OWNERSHIP RECORD

PAR. NO.	GRANTOR	DESCRIPTION	TOTAL AREA	NET AREA	REMAINDER
13-401	Patricia Velarde et al	LOTS 9-12 BLOCK "K"	36,000	36,000	
		LOTS 6-10 BLOCK "J"	45,000	45,000	
		GOODWIN 2ND SUBDIVISION			

ACQUISITION RECORD

TYPE INSTRUMENT	DATE INSTRUMENT	DATE EXPIRATION	RECORDED DATE	RECORDED BOOK	RECORDED PAGE

IMPROVEMENT INDEX

NO.	DESCRIPTION	CONST DATE	REVISIONS DATE	BY

Click here for SR 66 Index

Facility Site acquisition as outlined in J.E. Dorre memo to Col Pepper dated 7-10-84 with subsequant approval from D.D. Smith dated 7-16-84

TRANSPORTATION BOARD
Approved for Facility Site acquisition in accordance with Resolution Number 84-00-A-56 dated 9-21-84.
C.L. Miller State Highway Engineer

Chief Deputy State Engineer *Date*

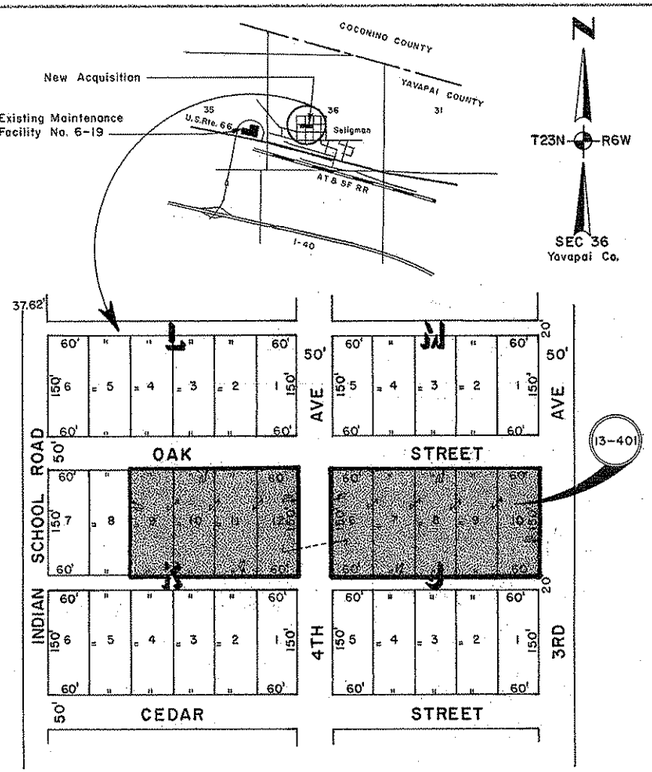

GOODWIN 2ND SUBDIVISION

Book 5 of Maps Page 65
Town of Seligman

Area to be Acquired

This is to certify that the Facility Site information shown has been verified with district information, and found to be correct.

District Engineer *Date*

ARIZONA DEPARTMENT OF TRANSPORTATION
RIGHT OF WAY SECTION
PROPERTY MANAGEMENT SERVICES

HIGHWAY	
DRAWN BY	DATE
CHECKED BY	DATE
COUNTY YAVAPAI	DISTRICT 3
FACILITY SITE NAME SELIGMAN FACILITY SITE (6-19)	
SITE NUMBER	SCALE

PROJECT NO. XL-619992	SCALE 1"=100'
DRAWN BY RWJ	DATE 11-2-84
CHECKED BY T.E.K.	DATE 12-19-84

6-19

Click here for SR 66 Index

OWNERSHIP RECORD

PARCEL NO.	OWNER	DESCRIPTION	TOTAL AREA	NET AREA	REMAINDER
13-315	THE ATCHISON, TOPEKA, & SANTA FE RAILWAY CO., A DELAWARE CORP.	PT. OF LOTS 3 & 4, SEC. 6, T.22N., R.5W.	12.8 Ac.	12.8 Ac.	

ACQUISITION RECORD

TYPE OF INSTRUMENT	DATE OF INSTRUMENT	EXPIRATION DATE	RECORDED DATE	RECORDED BOOK	RECORDED PAGE

Facility Site acquisition as outlined in J.B. Foster's memo to Oscar T. Lyon Jr. dated 2-19-76 with subsequent approval from Oscar T. Lyon Jr. dated 2-20-76

ARIZONA DEPARTMENT OF TRANSPORTATION BOARD
Approved for Facility Site acquisition in accordance with Resolution Number 76-09-A-19 dated 5-21-76 State Highway Engineer

Chief Deputy State Engineer Date

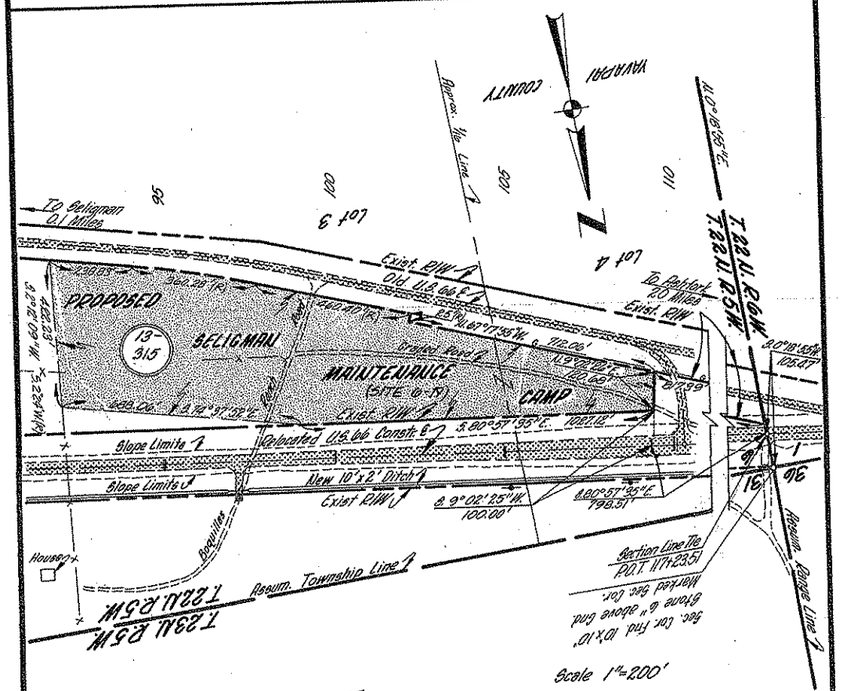

PROJECT NO. N-810-602	SCALE 1"=200'
DRAWN BY C. PEPPER	DATE 3-30-76
CHECKED BY J. A. Mann	DATE 4-12-76

IMPROVEMENT INDEX

NO.	DESCRIPTION	CONST. DATE	REVISIONS DATE	REVISIONS BY

This is to certify that the Facility Site boundaries were taken from field notes of actual surveys made under my supervision and that the same are true and correct to the best of my knowledge and belief.

District Engineer Date

ARIZONA HIGHWAY DEPARTMENT
RIGHT OF WAY SECTION
PROPERTY MANAGEMENT DIVISION

HIGHWAY	
DRAWN BY	DATE
CHECKED BY	DATE
COUNTY	DISTRICT
FACILITY SITE NAME	
SITE NUMBER	SCALE

PCL 13-315 6-19

BRUNING 44-511