Click here for SR 66 Index

NON F-008-2(61)E 6

D-8-T-258

4-28-1961

6608

KINGMAN - ASHFORK

NON F-008-2(61)I

MOHAVE

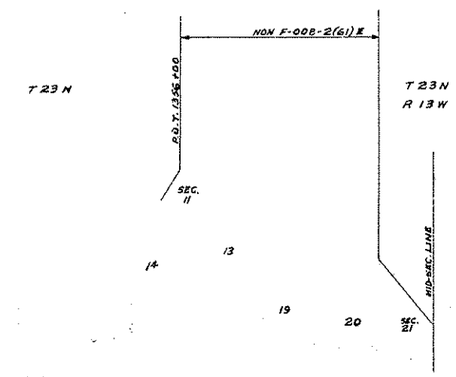

RW/PLANS FILE SET

5-9-1961	L. VUP	CUT BACK R/W ON ITEM C-495
5-18-1961	L. Draper	Moved Item C-483 & Prev. Acreage Taken For Items C-482 & C-484
8-7-61	Dick C.	Added Item C-4350
9-29-61	G.G.H.	MOVED MID-SEC. LINE IN 21 APPROX. 90' WEST TO MORE ACCURATE LOCATION. ADJ. CHANGED PROJECT LINE TO END AT SAME

KINGMAN - ASHFORK HWY.
HACKBERRY - ANNADALE SECTION
MOHAVE COUNTY

Click here for SR 66 Index

REVISIONS			
C.O. No.	DATE	BY	DESCRIPTION
4055	9-20-74	J. H.	Added Acquisition Record, Revised Ownership Parcels C-481, C-487, C-490, C-540, And C-643, Added Parcel C-495-1.

PROJECT NO.	NON F-008-2(61)E
DRAWING NO.	D-8-T-258
SHEET NO.	2 OF 6
DRAWN BY	L. YUP
DATE	4-26-1961
SCALE	1"=100'

OWNERSHIP RECORD / ACQUISITION RECORD

ITEM	OWNER	DESCRIPTION	ACRE TAKEN	ACRE REMAINING	COMMISSION APPROVAL	TYPE & DATE OF INSTRUMENT	RECORDED DATE	RECORDED BOOK	RECORDED PAGE
C-481	JOHN P. RUBEL, ET UX	PT. SE 1/4 (S.W. OF HWY.) SEC. 11, T23N, R14W.	0.83		5-4-62	Easc 8-2-61	7-3-62	54	425-26
		SW 1/4 NE 1/4, SE 1/4, SEC. 19, T23N. R13W	6.36	225.15					
C-482	ATCHISON, TOPEKA & SANTA FE RAILWAY CO.	PT. NE 1/4, SEC. 14, T23N, R14W.	9.57	115.35	8-22-61	ROE LICENSE 6-1-61	NOT RECORDED		
		PT. W1/2 LOT 3, W1/2 LOT 4, W1/2 SW1/4, SEC. 13, T23N. R14W	4.33	13.36					
		PT. LOTS 1 & 2 SEC. 19, T23N. R13W. SE1/4 SW1/4, SW1/4 SE1/4 SEC. 11, T23N, R14W, SW1/4 NW1/4 SEC. 13, " " ,	1.44	17.44					
C-483	BERTHA A. WALKER	PT. LOT 1. SEC. 19, T23N. R13W.	2.02	12.98	8-22-61	Ease 7-24-61	12-22-61	48	447-49
C-484	FRED C. KAYSER ET. AL.	PT. SW 1/4 NW 1/4, E1/2 LOT 3, E1/2 LOT 4, SEC. 13, T23N, R14W	4.60	73.54	6-30-61	Ease 5-8-61	10-10-61	46	496-99
C-485	BERTHA A. WALKER (A WIDOW)	PT. LOT 4 (SW OF HWY.) SEC. 13, T23N. R14W	0.10	2.68	8-22-61	Ease 7-24-61	12-22-61	48	447-49
C-486	U. S. A.	NE 1/4 NW 1/4, E1/2 NE 1/4, SEC. 19, T23N. R13W	0.45	159.55	11-27-61	Grant 11-14-61	1-25-62	49	369-70
		W1/2 SE 1/4, E1/2 SW 1/4, SEC. 20. " "	6.49	121.16					
C-487	GEORGE & MARGARET BAKER H/W	PT. LOTS 1 & 2 SEC. 19, T23N. R13W	0.31	4.69	8-22-61	Ease 7-26-61	10-10-61	46	493-95
C-488	ETHEL GLUCK	PT. SE 1/4 NW 1/4, SEC. 19, " "	3.15	75.83	7-28-61	Ease 6-30-61	9-13-61	46	225-27
C-489	TONY W. & IRENE KARCIC H/W	PT. NE 1/4 SE 1/4 SEC. 20, " "	3.47	71.51	6-19-61	Ease 4-27-61	7-31-61	45	203-05
C-490	MURRIE J. & RUTH CARROW H/W	E1/2 W1/2 SW 1/4 " " "	1.59	33.69	6-19-61	Ease 4-25-61	8-4-61	45	305-07
C-491	L. R. & BESSIE BORDEN	W1/2 W1/2 SW 1/4 " " "	1.59	33.65	6-19-61	Ease 5-9-61	8-4-61	45	302-04
C-492	HAROLD RIPLEY ORR, JR.	PT. W1/2 W1/2 NW 1/4 SW 1/4, SEC. 21, T23N, R13W (LYING S. OF HWY N. OF A.T. & S.F. R.R. R/W)	0.50	4.32	8-22-61	Ease 8-7-61	10-10-61	46	487-89
C-495	RUSSELL & MARIE MARTIN	PT. W1/2 SEC. 21, T23N, R13W	1.86	13.23	7-28-61	Ease 7-13-61	9-13-61	46	222-24
C-540	ARIZ. TITLE INSURANCE & TRUST CO., AND ARIZ. LAND TITLE & TRUST CO. as trustees	PT. SEC. 11 (N. OF HWY.), T23N. R14W.	3.16	420.00	3-23-62	Ease 8-16-61	8-10-62	55	358-59
C-643	BERTHA A. WALKER (A WIDOW) D.R.O. HUBERT V. & EDNA V. WARREN H/W A.P.	W1/2 LOT 3, W1/2 LOT 4, NW1/4 SW1/4 (NE OF HWY) SEC. 13 T23N. R. 14W.	1.11	20.50	8-22-61	Ease 7-27-61	10-10-61	46	500-01
C-495-1	RUSSELL & MARIE MARTIN	PT. W1/2 SEC. 21, T23N, R13W	.34	12.89	8-22-61	Ease 8-9-61	10-9-61	46	463-64

Click here for SR 66 Index

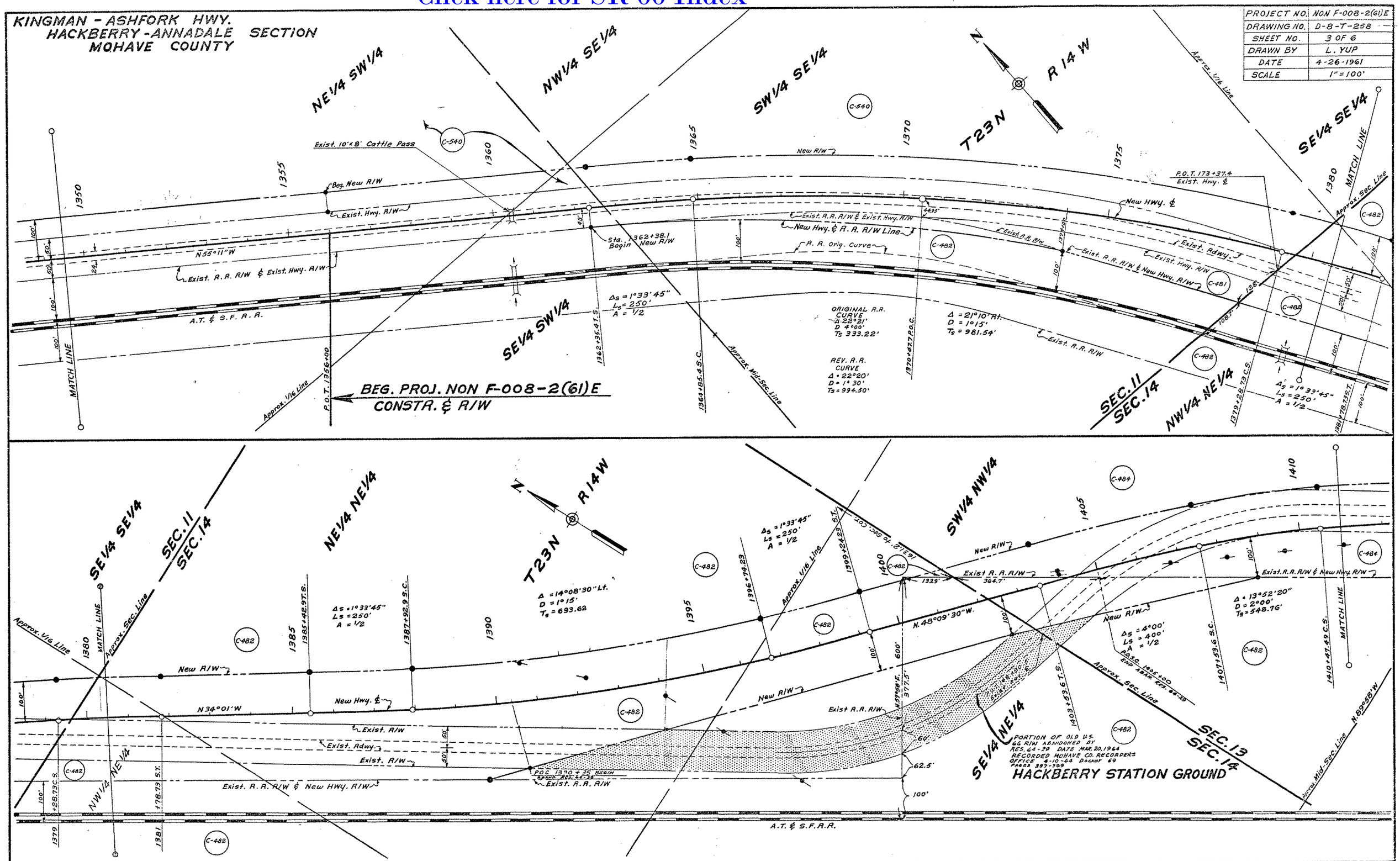

Click here for SR 66 Index

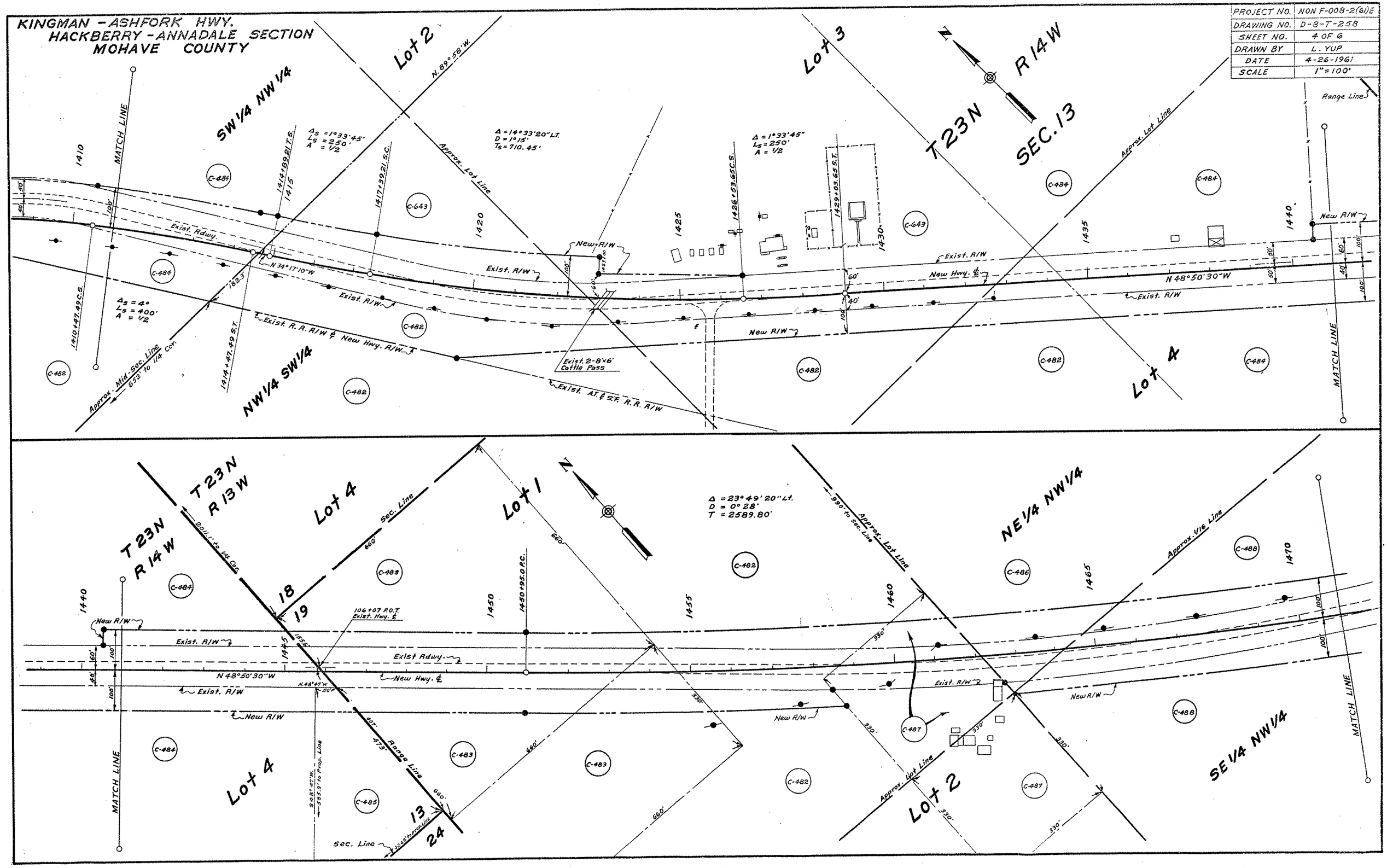

Click here for SR 66 Index

PROJECT NO.	NON F-008-2(61)E
DRAWING NO.	D-8-T-258
SHEET NO.	5 OF 6
DRAWN BY	L. YUP
DATE	4-26-1961
SCALE	1" = 100'

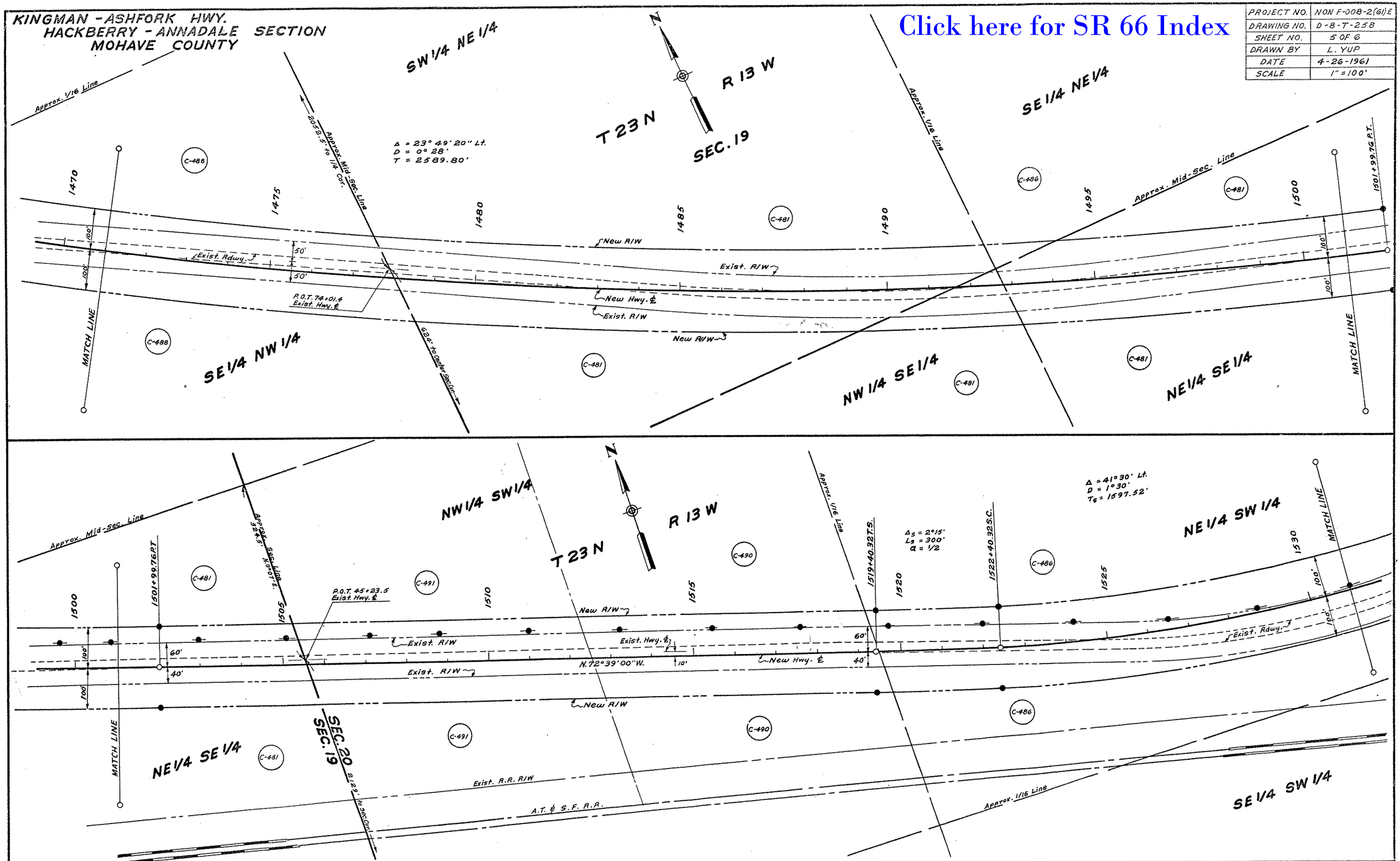
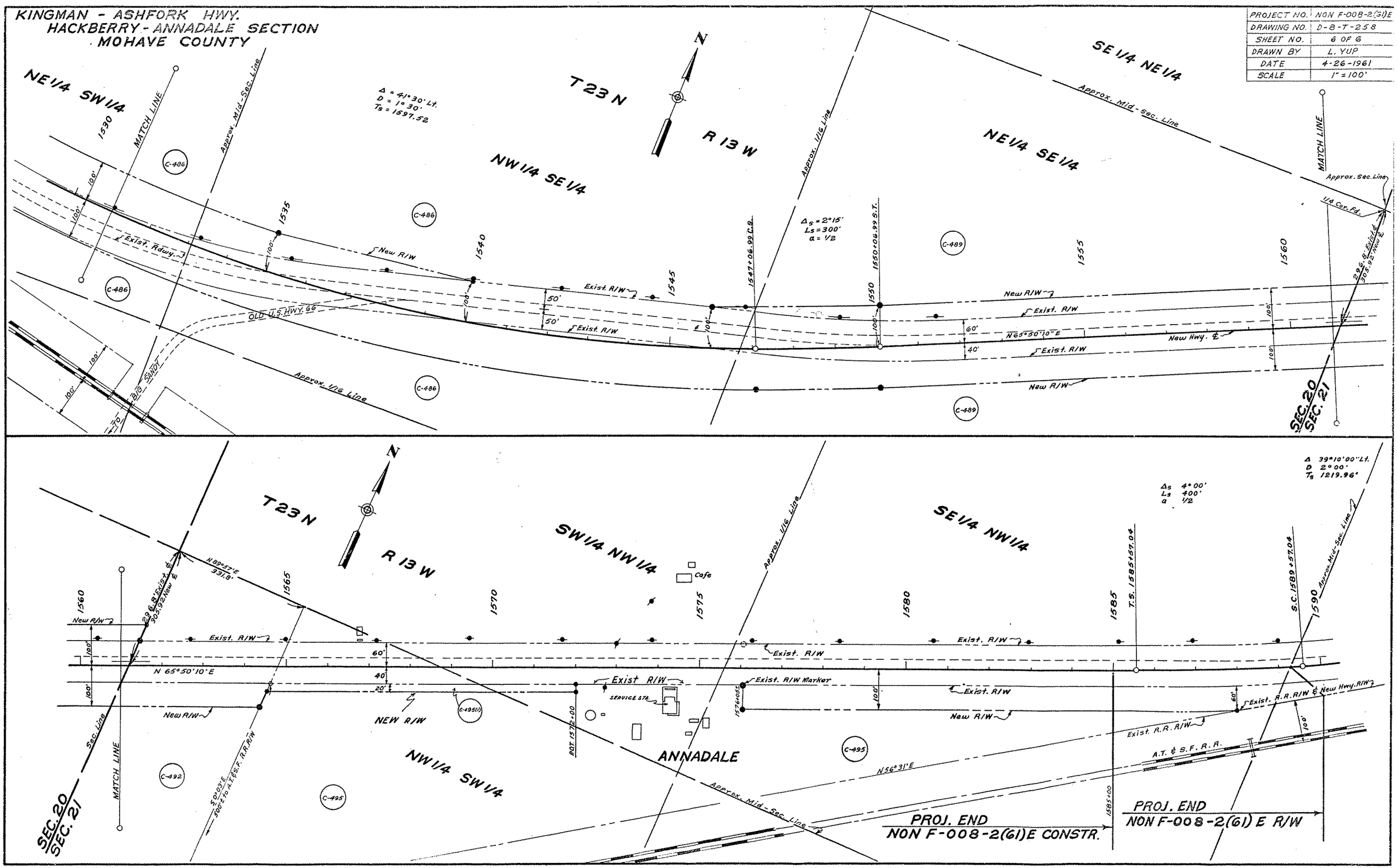
Click here for SR 66 Index