F.H.W.A. REGION	STATE	PROJECT NO.	SHEET NO.	TOTAL SHEETS	FINALIZED PLANS
9	ARIZ.	F-033-1-809	1	16	

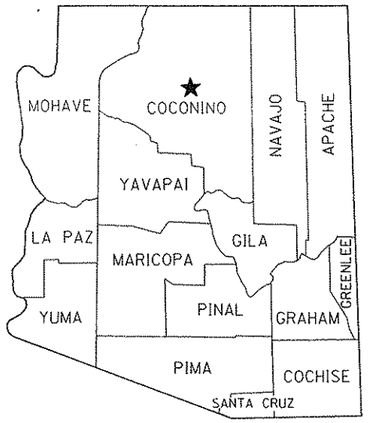

STATE OF ARIZONA
DEPARTMENT OF TRANSPORTATION

HIGHWAYS DIVISION
RIGHT OF WAY PLAN OF THE
WILLIAMS-GRAND CANYON - CAMERON HWY.
CAMERON-WEST
S.R. 64

PROJECT NO. F-033-1-809

COCONINO COUNTY — DISTRICT 4

LENGTH OF PROJECT 9.95 MI.

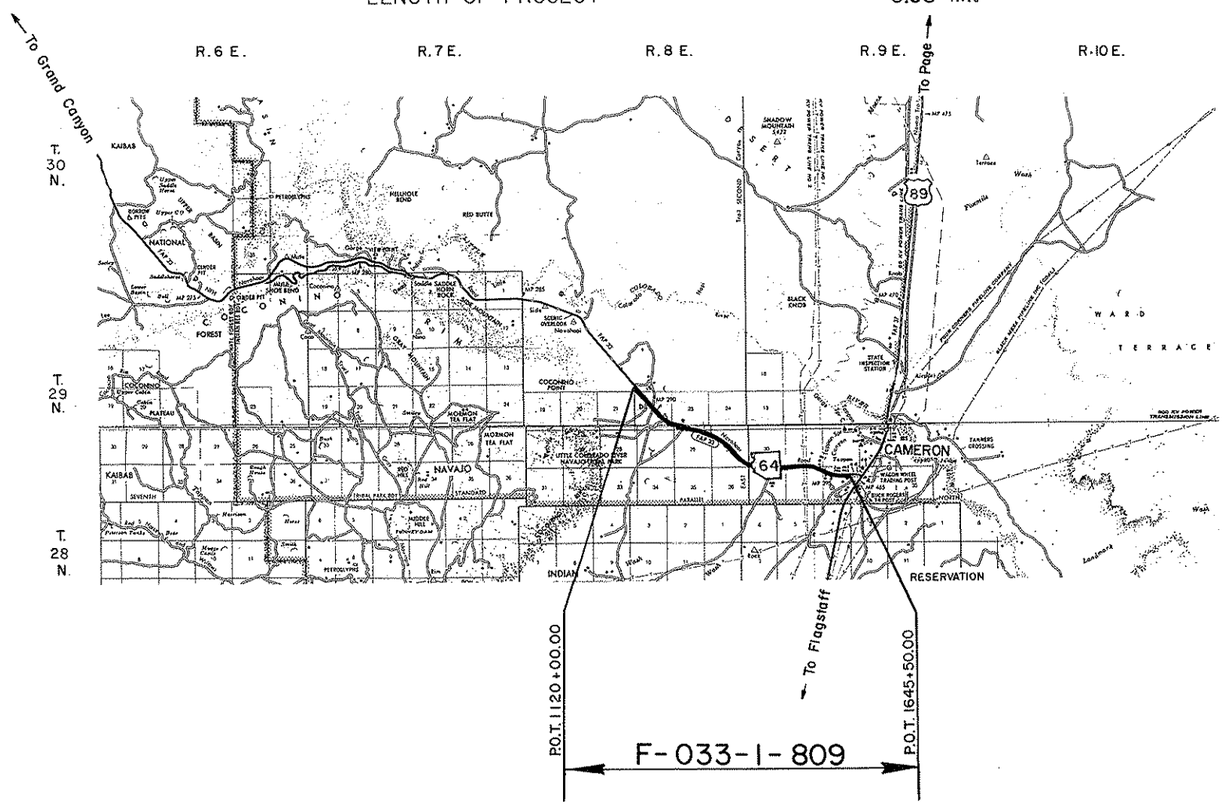

PRELIMINARY PRINT
FOR ENGINEERING USE ONLY
SUBJECT TO DESIGN CHANGES, ADDITIONS, ALTERATIONS & CORRECTIONS
DATE 5/26/92 BY Hadley

APPROVED IN ACCORDANCE WITH ROADWAY PLANS

Robert P. Micheleno — 4/5/88
DEPUTY STATE ENGINEER — DATE

ARIZONA DEPARTMENT OF TRANSPORTATION BOARD
APPROVED FOR RIGHT OF WAY ACQUISITION IN ACCORDANCE WITH RESOLUTION 88-04-A-32 DATED 4-14-88
W. O. FORD — STATE ENGINEER

Robert P. Micheleno — 4/5/88
CHIEF DEPUTY STATE ENGINEER — DATE

U. S. DEPARTMENT OF TRANSPORTATION
FEDERAL HIGHWAY ADMINISTRATION

DIVISION ADMINISTRATOR — DATE

C&S Review 8-31-90

PUBLIC HEARING REQUIREMENTS CERTIFIED

ENVIROMENTAL CLEARANCE 6-16-87

Click here for SR 64 Index

DRAWING NUMBER D-3-T-643

WILLIAMS - GRAND CANYON - CAMERON HIGHWAY
CAMERON - WEST
COCONINO COUNTY

Click here for SR 64 Index

REVISIONS			
C.O. No.	DATE	BY	DESCRIPTION
7814	10-7-86	MTP	Rev. Par. 3-311, & Added Par. 3-346 & 3-347.
7914	4-14-89	GSR	Added Allotment No.'s to " " " "
8220	8-31-90	MAH	Split 3-311 Owner into Bennett Freeze Land &
"	"	"	Tribal Purchase Land and Rearranged Descp's &
"	"	"	Areas for Each, Rev. No. of Shts.
8513	4-21-92	MTP	REV. TCE on PAR. 3-311 to SEC. 15,22,23,25 26,29,30,32,33

PROJECT NO.	F-033-1-809
DRAWING NO.	D-3-7-643
SHEET NO.	2 of 16
DRAWN BY	S.T.L.
DATE COMP.	1-25-88
SCALE	

OWNERSHIP RECORD / ACQUISITION RECORD

PARCEL NUMBER	OWNER	DESCRIPTION	TOTAL AREA	AREA REQUIRED: GROSS INCLUDING EXISTING R/W	AREA REQUIRED: NET EXCLUDING EXISTING R/W	EASEMENT AREA	REMAINDER: LEFT	REMAINDER: RIGHT	SHEET NUMBER	BOARD APPROVAL	TYPE & DATE OF INSTRUMENT	RECORDED: DATE	RECORDED: BOOK	RECORDED: PAGE
3-311	U.S.A. (NAVAJO INDIAN TRIBE) BENNETT FREEZE LAND	Part of the SW4, Protracted Sec. 15, T.29N., R.8E.			4.28 Ac.	T.C.E. ~~0.45~~ 1.57 Ac.			4					
		Part of NW4, Sec. 22, T.29N., R.8E.			~~28.78 Ac.~~ 11.80 Ac.	T.C.E. ~~1.71~~ 5.83 Ac.			4-5-6					
		Part of NE4, Sec. 26, T.29N., R.8E.			9.52 Ac.	T.C.E. ~~0.88~~ 2.22 Ac			7-8					
		Part of S2, Sec. 30, T.29N., R.9E.			5.33 Ac.	T.C.E. 11.18 Ac.			10-11-12					
		Part of N2, Sec. 32, T.29N., R.9E.			10.17 Ac.	T.C.E. ~~2.34~~ 4.74 Ac.			12-13-14					
	U.S.A. (NAVAJO INDIAN TRIBE) TRIBAL PURCHASE LAND	Part of S2, Sec. 23, T.29N., R.8E.			15.79 Ac.	T.C.E. ~~1.27~~ 5.78 Ac.			6-7					
		Part of N2 & SE4 Sec. 25, T.29N., R.8E.			31.48 Ac.	T.C.E. ~~2.21~~ 10.23 Ac.			8-9-10					
		Part of N2, Sec. 31, T.29N., R.9E.			~~29.40 Ac.~~ 19.23 Ac.	~~T.C.E. 3.28 Ac.~~ T.C.E. 0.94 Ac.			10-14					
		Part of S2, Sec. 29, T.29N., R.9E.			14.59 Ac.	T.C.E. ~~1.72~~ 5.08 Ac.			12-13-14					
		Part of N2, Sec. 33, T.29N., R.9E.			19.54 Ac.	T.C.E. ~~1.72~~ 4.45 Ac.			14-15					
3-346	THE ESTATE OF A-SOS-PI # 807398	Pt. Allotment No. 02254(5) (NE 1/4, Sec. 22, T.29N., R.8E.)			4.26 Ac.	T.C.E. ~~0.80~~ 1.47 Ac.			5					
3-347	THE ESTATE OF DE-NA-CHEE. #807397.	Pt. Allotment No. 02253(4) (SE 1/4, Sec. 22, T.29N, R.8E.)			12.72 Ac.	T.C.E. ~~1.76~~ 3.94 Ac.			5-6					

CHECKED BY.
HARD COPY.
BRUNING 44-132

WILLIAMS - GRAND CANYON - CAMERON HIGHWAY

CAMERON - WEST

COCONINO COUNTY

Click here for SR 64 Index

REVISION			
C.O. No	DATE	BY	DESCRIPTION
8220	8-31-90	MAH	Rev. No. of Shts.
8513	4-21-92	MTP.	ADDED TCE (1992) Rt. & Lt of ℄. SR.64

PROJECT NO.	F-033-1-809
DRAWING NO.	D-3-T-643
SHEET NO.	3 of 16
DRAWN BY	S.T.L.
DATE COMP.	8-27-87
SCALE	1" = 1000'
CONSULTANT	MORRISON-KNUDSEN ENG'S INC. 10240 N. 31st Avenue suite 213 Phoenix, Arizona 85051

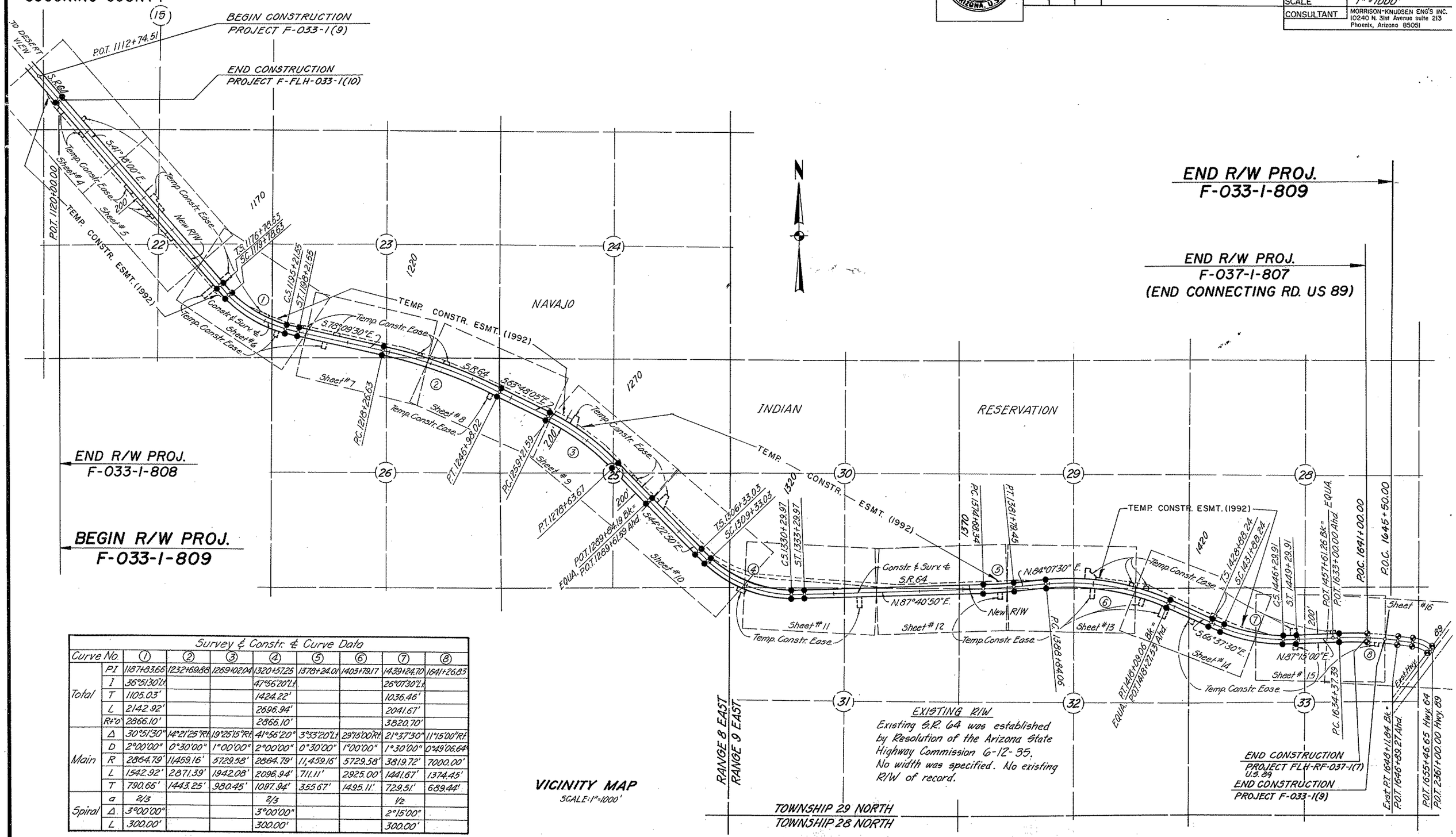

VICINITY MAP

SCALE: 1" = 1000'

Survey & Constr. & Curve Data									
Curve No.		①	②	③	④	⑤	⑥	⑦	⑧
Total	PI	1187+83.66	1232+69.88	1269+02.04	1320+57.25	1378+24.01	1403+79.17	1439+24.70	1641+26.83
	I	36°51'30"Lt.			47°56'20"Lt.			26°07'30"Lt.	
	T	1105.03'			1424.22'			1036.46'	
	L	2142.92'			2696.94'			2041.67'	
	R+"o"	2866.10'			2866.10'			3820.70'	
Main	Δ	30°51'30"	14°21'25"Rt.	19°25'15"Rt.	41°56'20"	3°33'20"Lt.	29°15'00"Rt.	21°37'30"	11°15'00"Rt.
	D	2°00'00"	0°30'00"	1°00'00"	2°00'00"	0°30'00"	1°00'00"	1°30'00"	0°49'06.64"
	R	2864.79'	11,459.16'	5729.58'	2864.79'	11,459.16'	5729.58'	3819.72'	7000.00'
	L	1542.92'	2871.39'	1942.08'	2096.94'	711.11'	2925.00'	1441.67'	1374.45'
	T	790.66'	1443.25'	980.45'	1097.94'	355.67'	1495.11'	729.51'	689.44'
Spiral	a	2/3			2/3			1/2	
	Δ	3°00'00"			3°00'00"			2°15'00"	
	L	300.00'			300.00'			300.00'	

WILLIAMS - GRAND CANYON - CAMERON HIGHWAY
CAMERON - WEST
COCONINO COUNTY

REVISIONS			
CO. No.	DATE	BY	DESCRIPTION
8220	8-31-90	MAH	C & S Review-Relocate Fence, Add Pipe Info.,
"	"	"	Rev. No. of Shts.
8513	4-29-92	MTP	ADDED TCE(1992) RT. of STA. 1117 ± TO 1140 ±

PROJECT NO.	F-033-1-809
DRAWING NO.	D-3-T-643
SHEET NO.	4 of 16
DRAWN BY	CHW-STL
DATE COMP.	7-02-87
SCALE	1" = 100'
CONSULTANT	MORRISON-KNUDSEN ENG'S, INC. 10240 N. 31st Avenue Phoenix, Arizona 85051

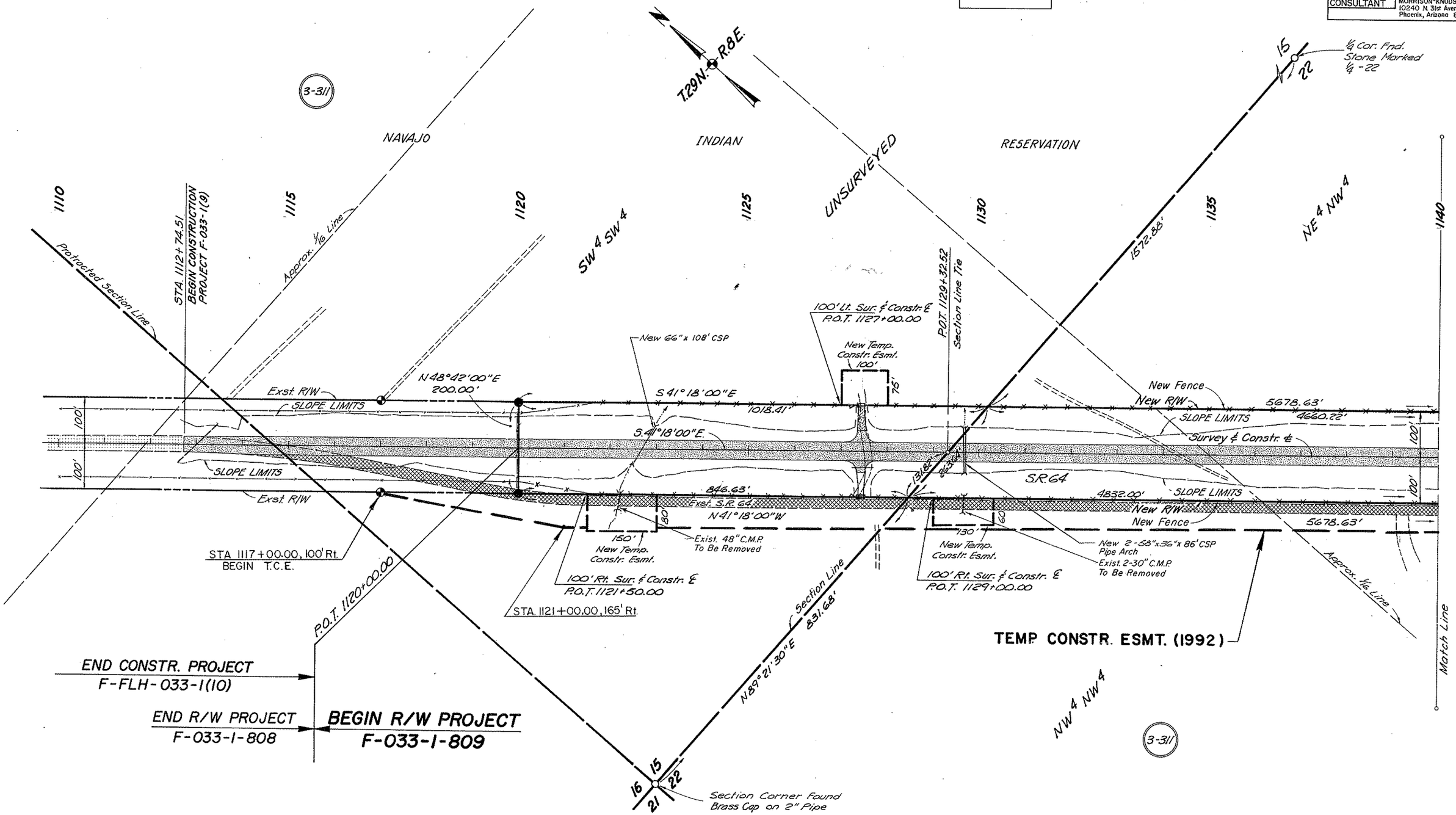

Click here for SR 64 Index

WILLIAMS - GRAND CANYON - CAMERON HIGHWAY

CAMERON - WEST

COCONINO COUNTY

REVISIONS			
C.O. No	DATE	BY	DESCRIPTION
7814	10-11-88	M.T.P	Revised Par. 3-311 & add. Par. 3-346 & 3-347
7914	4-14-89	G.S.R	Added Allotment No.'s to Parcels 3-346 & 3-347
8220	8-31-90	MAH	C&S Review-Relocate Fence, Add Pipe Info.,
"	"	"	Rev. No. of Shts.
9513	4-29-92	M.T.P	ADDED T.C.E (1992) Rt of STA.1140± TO 1170±

PROJECT NO.	F-033-1-809
DRAWING NO.	D-3-T-643
SHEET NO.	5 of 16
DRAWN BY	CHW-STL
DATE COMP.	8-28-87
SCALE	1" = 100'
CONSULTANT	MORRISON-KNUDSEN ENG'S, INC. 102-40 N. 31ST Avenue, suite 213 Phoenix, Arizona 85051

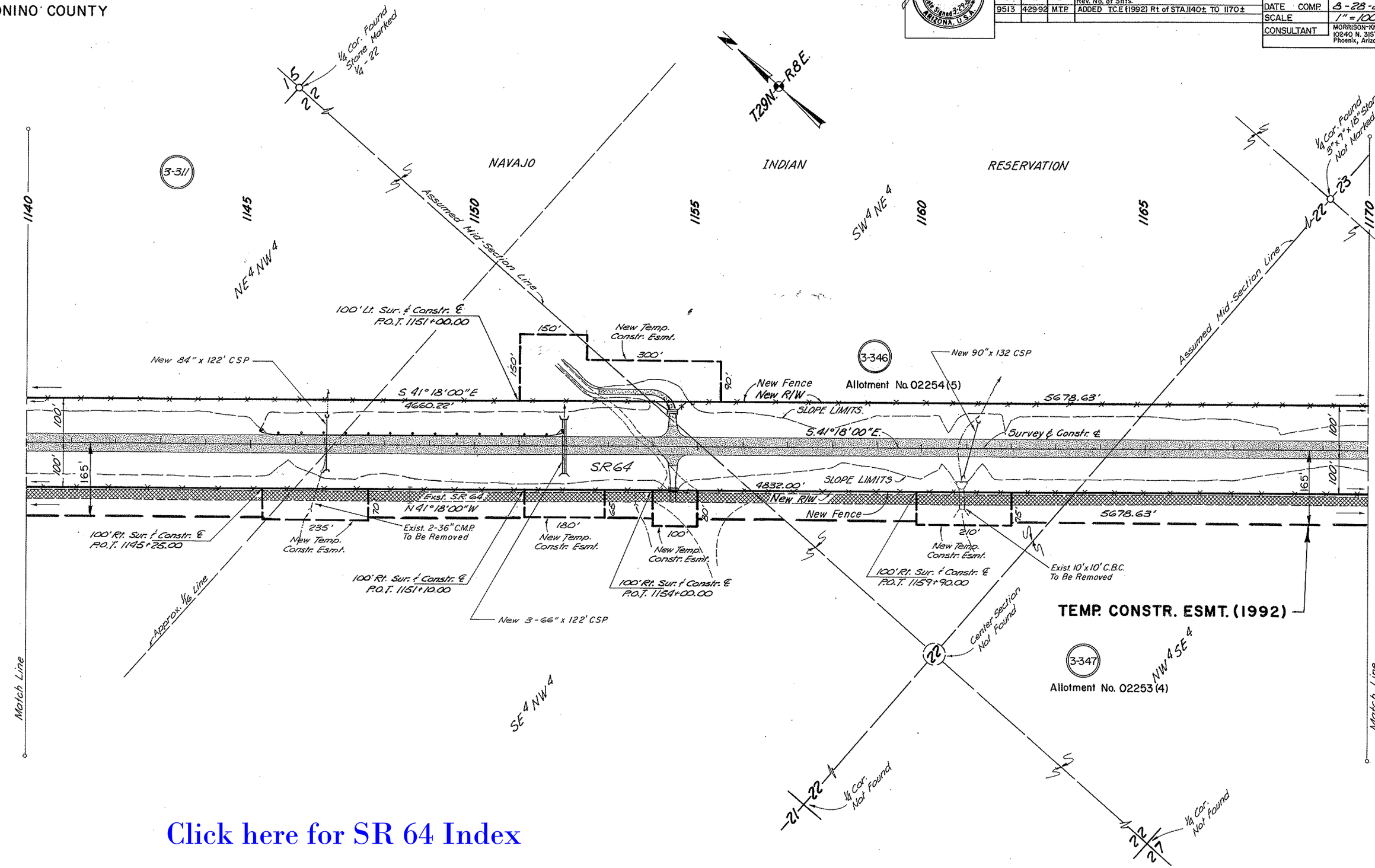

Click here for SR 64 Index

WILLIAMS-GRAND CANYON-CAMERON HIGHWAY
CAMERON-WEST
COCONINO COUNTY

REVISIONS			
C.O. No.	DATE	BY	DESCRIPTION
7814	10-7-88	MTP	Revised Par. 3-311 & Added Par. 3-347.
7914	4-14-89	GSR	Added Allotment No. 1o Par. 3-347.
8220	8-31-90	MAH	C&S Review-Relocate Fence, Add Pipe Info.,
"	"	"	Rev. No. of Shts.
8513	42992	MTP	ADDED TCE (1992) on Rt. & Lt. of CONSTR ℄.

PROJECT NO.	F-033-1-809
DRAWING NO.	D-3-T-643
SHEET NO.	6 of 16
DRAWN BY	CHW-STL
DATE COMP.	8-28-87
SCALE	1" = 100'
CONSULTANT	MORRISON-KNUDSEN ENG'S INC. 10240 N. 31st Avenue suite 213 Phoenix, Arizona 85051

REGISTERED LAND SURVEYOR CERTIFICATE NO. 21076 JACK D. McNUTT Date Signed 3-29-89 ARIZONA, U.S.A.

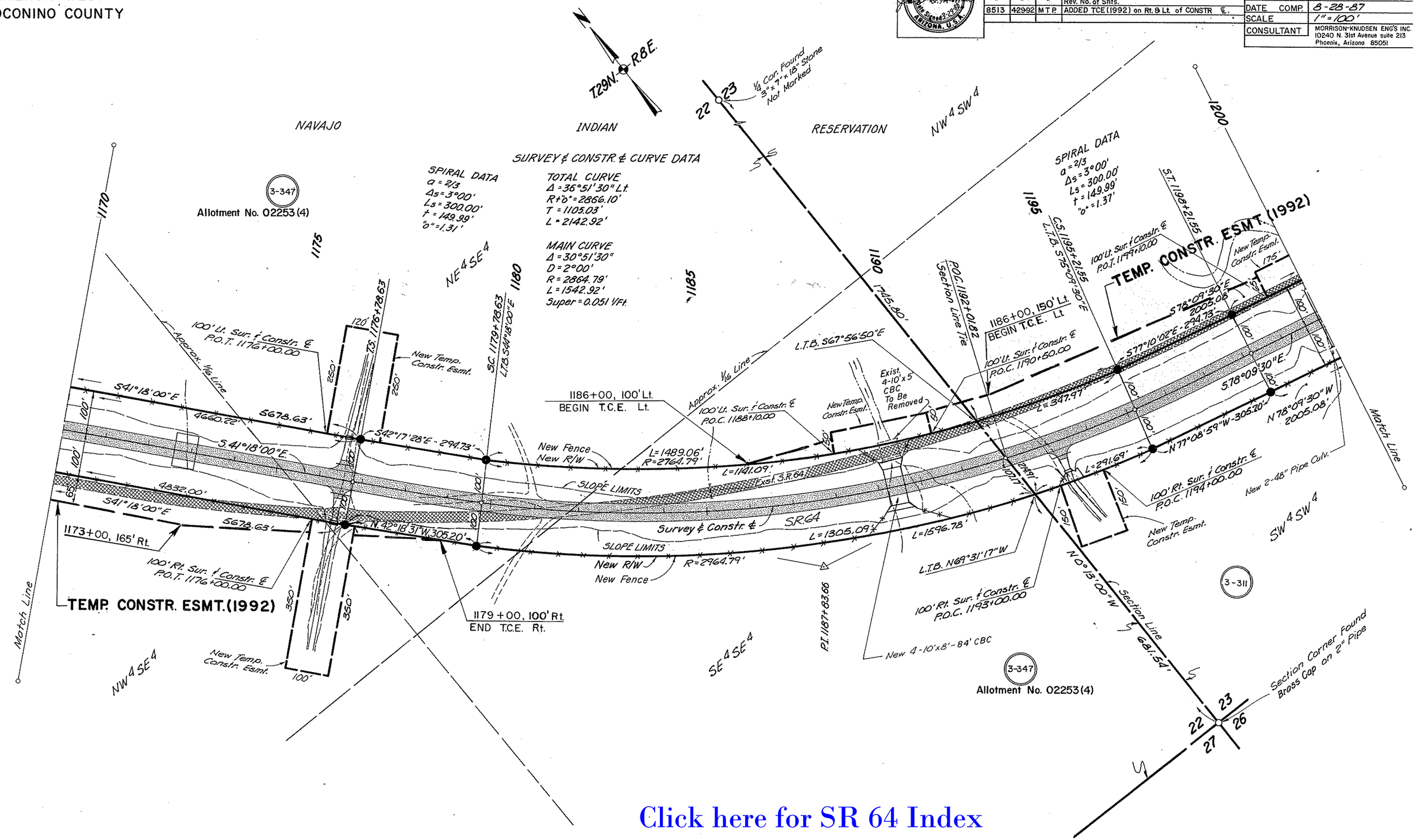

Click here for SR 64 Index

WILLIAMS - GRAND CANYON - CAMERON HIGHWAY

CAMERON - WEST

COCONINO COUNTY

REGISTERED LAND SURVEYOR CERTIFICATE NO. 21076 JACK D. MONUTY Date Signed 2-23-88 ARIZONA, U.S.A.

REVISIONS			
C.O. No.	DATE	BY	DESCRIPTION
8220	8-31-90	MAH	C&S Review-Relocate Fence, Add Pipe Info.,
"	"	"	Rev. No. of Shts.
8513	4-29-92	MTP	ADDED T.C.E. (1992) Lt. of STA. 1200± TO 1230±

PROJECT NO.	F-033-1-809
DRAWING NO.	D-3-T-643
SHEET NO.	7 of 16
DRAWN BY	CHW-STL
DATE COMP.	8-28-87
SCALE	1" = 100'
CONSULTANT	MORRISON-KNUDSEN ENG'S INC. 10240 N. 31st Avenue suite 213 Phoenix, Arizona 85051

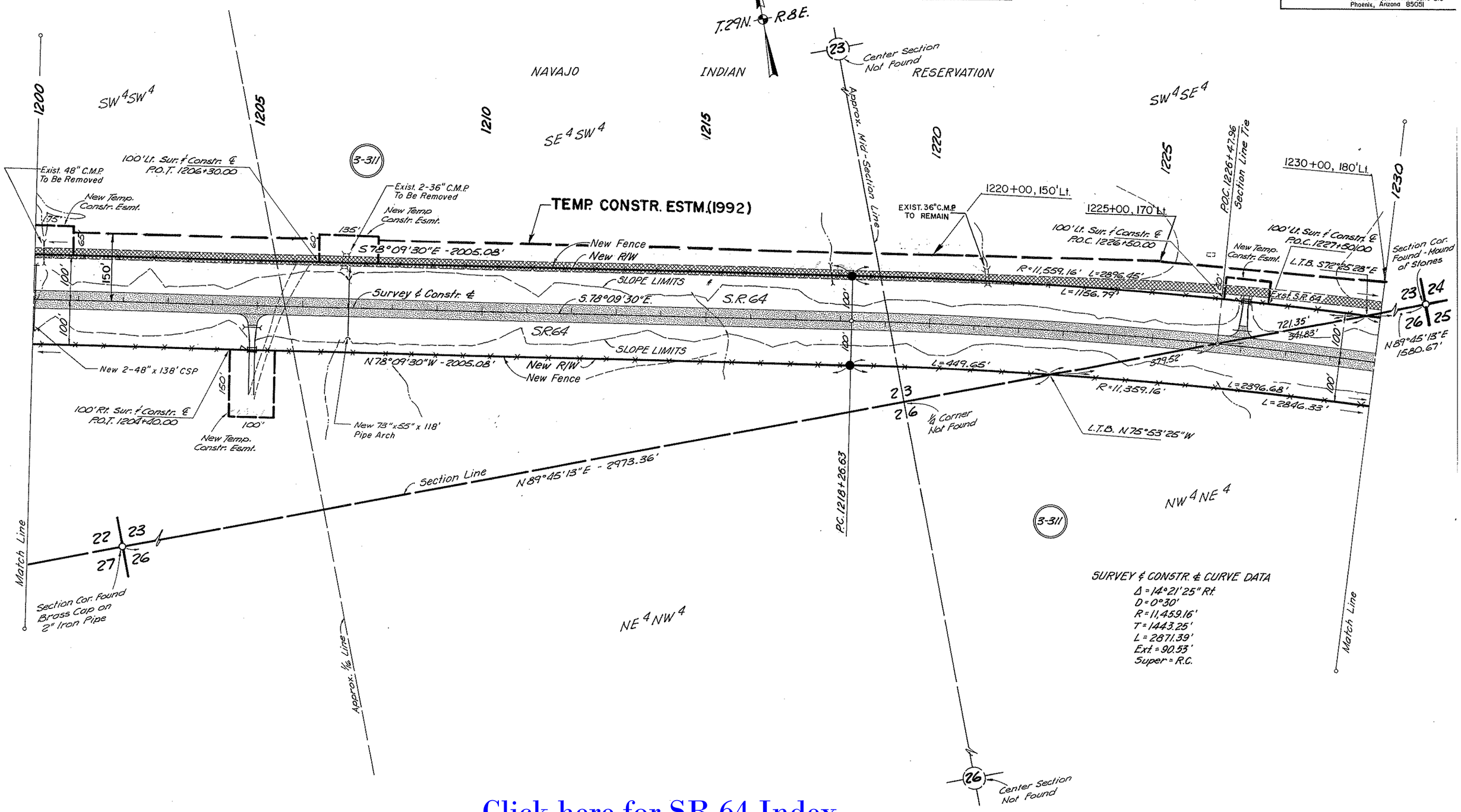

Click here for SR 64 Index

WILLIAMS - GRAND CANYON - CAMERON HIGHWAY
CAMERON - WEST
COCONINO COUNTY

REGISTERED LAND SURVEYOR CERTIFICATE NO. 21076 RICK D. McNUTT ARIZONA, U.S.A.

REVISIONS			
C.O. No	DATE	BY	DISCRIPTION
8220	8-31-90	MAH	C&S Review-Relocate Fence, Add Pipe Info.,
"	"	"	Rev. No. of Shts.
8513	4-29-92	MTP	ADDED T.C.E.(1992) on Lt STA.1230± TO 1260±

PROJECT NO.	F-033-1-809
DRAWING NO.	D-3-T-643
SHEET NO.	8 of 16
DRAWN BY	CHW-STL
DATE COMP.	8-31-87
SCALE	1" = 100'
CONSULTANT	MORRISON-KNUDSEN ENG'S INC. 10240 N. 31st Avenue suite 213 Phoenix, Arizona 85051

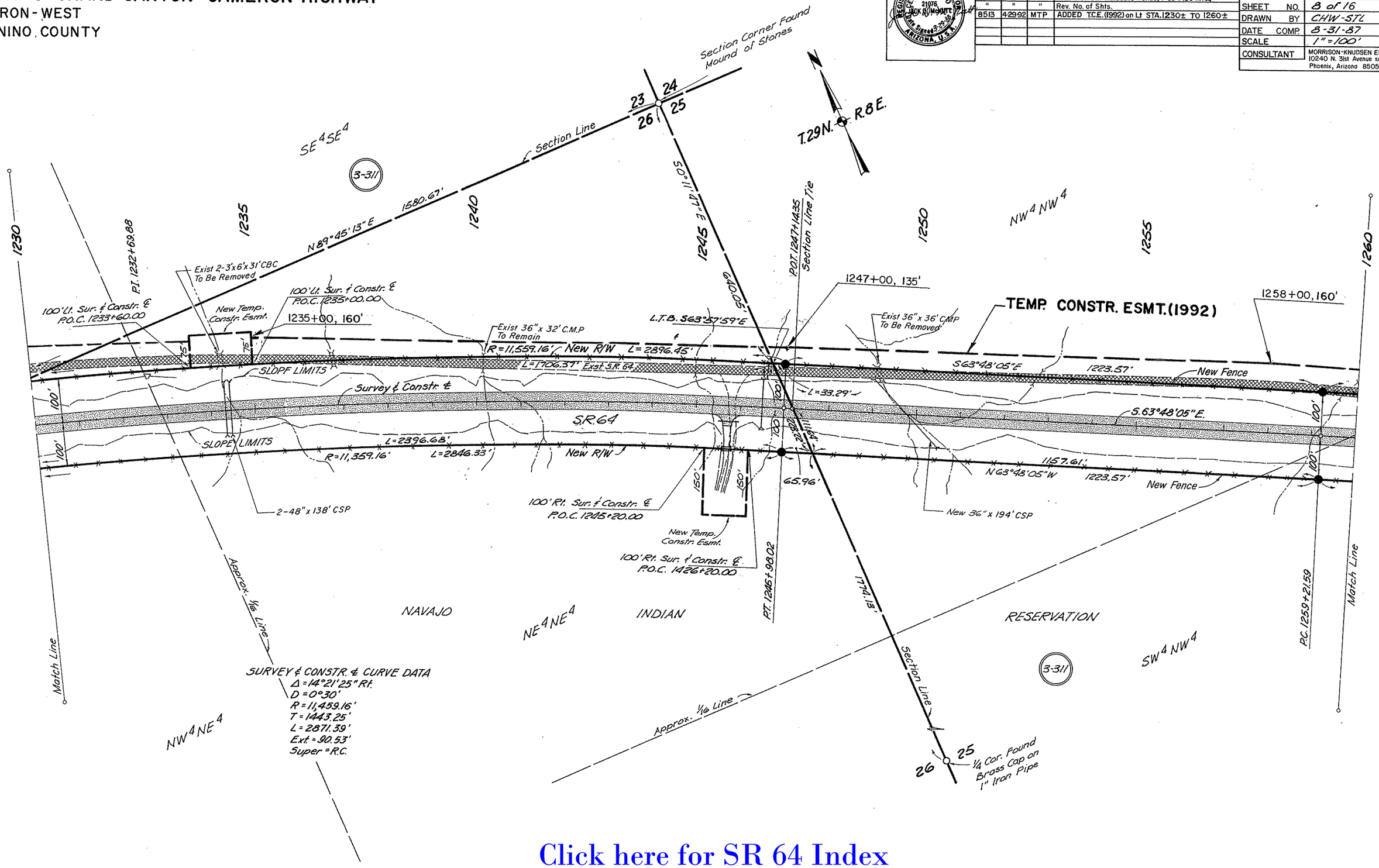

Click here for SR 64 Index

WILLIAMS-GRAND CANYON-CAMERON HIGHWAY
CAMERON-WEST
COCONINO COUNTY

REVISIONS			
C.O. No.	DATE	BY	DESCRIPTION
8220	8-31-90	MAH	C&S Review-Relocate Fence, Add Pipe Info.
"	"	"	Rev. No. of Shts.
8513	4-29-92	MTP	ADDED T.C.E.(1992) on Lt. of ℄ STA.1260±-1290±

PROJECT NO.	F-033-1-809
DRAWING NO.	D-3-T-643
SHEET NO.	9 of 16
DRAWN BY	CHW-STL
DATE COMP.	8-31-87
SCALE	1" = 100'
CONSULTANT	MORRISON-KNUDSEN ENG'S INC 10240 N. 31st Avenue Suite 213 Phoenix, Arizona 85051

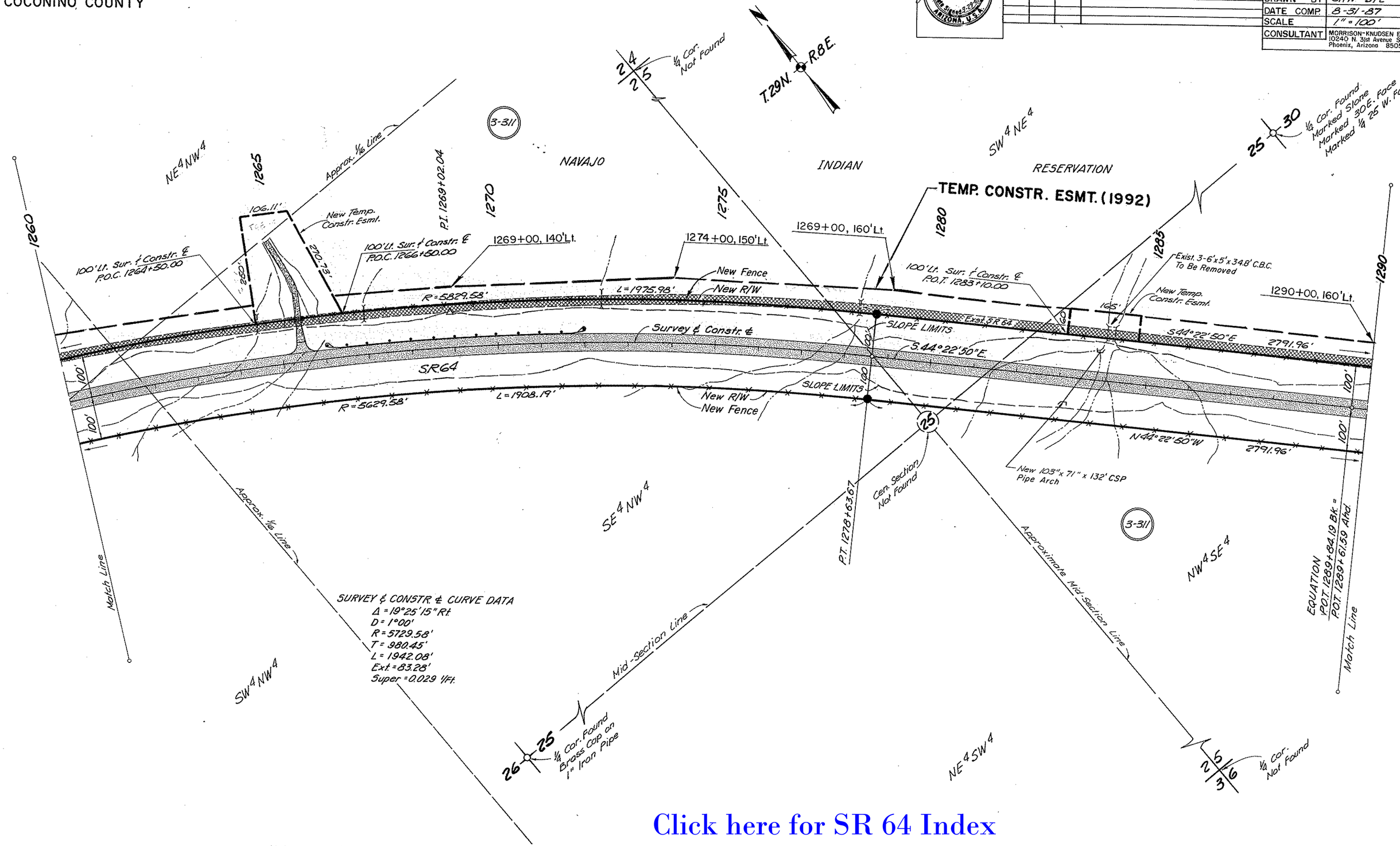

Click here for SR 64 Index

WILLIAMS - GRAND CANYON - CAMERON HIGHWAY
CAMERON - WEST
COCONINO COUNTY

REVISIONS			
C.O. No.	DATE	BY	DECRIPTION
8220	8-31-90	MAH	C&S Review-Relocate Fence, Rev. No. of Shts.
8513	4-29-92	MTP	ADDED T.C.E (1992) Lt. of ℄. STA.1290± TO 1320±

PROJECT NO.	F-033-1-809
DRAWING NO.	D-3-T-643
SHEET NO.	10 of 16
DRAWN BY	CHW-STL
DATE COMP.	8-31-87
SCALE	1" = 100'
CONSULTANT	MORRISON-KNUDSEN ENG'S INC. 10240 N. 31st Avenue Suite 213 Phoenix, Arizona 85051

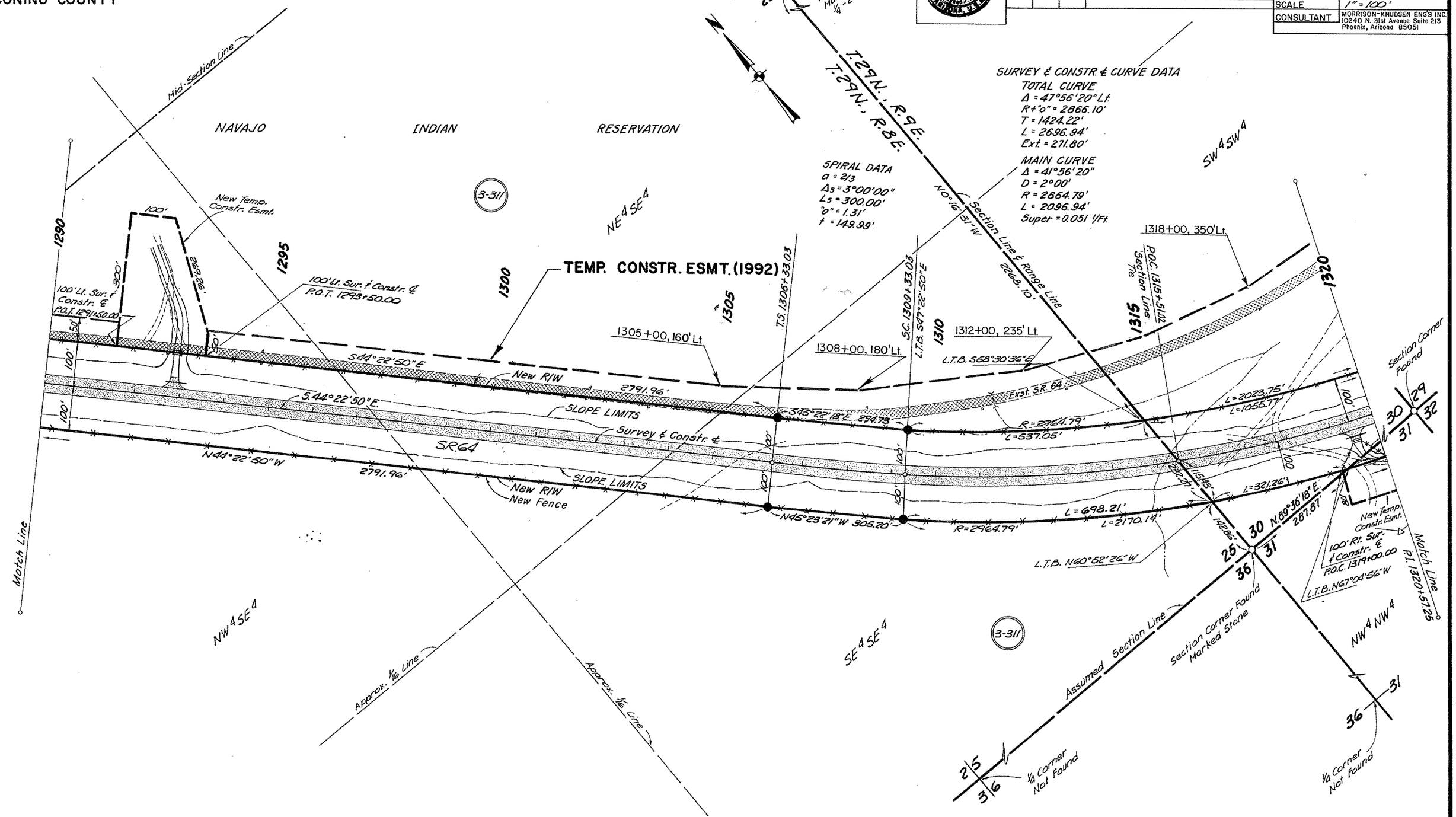

Click here for SR 64 Index

WILLIAMS-GRAND CANYON-CAMERON HIGHWAY
CAMERON-WEST
COCONINO COUNTY

REGISTERED LAND SURVEYOR
CERTIFICATE NO. 21076
JACK B. McNUTT
Date Signed 3-29-88
ARIZONA, U.S.A.

REVISIONS			
C.O. No	DATE	BY	DESCRIPTION
8220	8-31-90	MAH	C&S Review-Relocate Fence, Add Pipe Info.,
"	"	"	Rev. No. of Shts.
8513	4-29-92	MTP	ADDED T.C.E (1992) Lt. of ℄ STA. 1320± TO 1350±

PROJECT NO.	F-033-1-809
DRAWING NO.	D-3-T-643
SHEET NO.	11 of 16
DRAWN BY	CHW-STL
DATE COMP.	10-01-87
SCALE	1" = 100'
CONSULTANT	MORRISON-KNUDSEN ENG'S. INC. 10240 N. 31st Avenue Suite 213 Phoenix, Arizona 85051

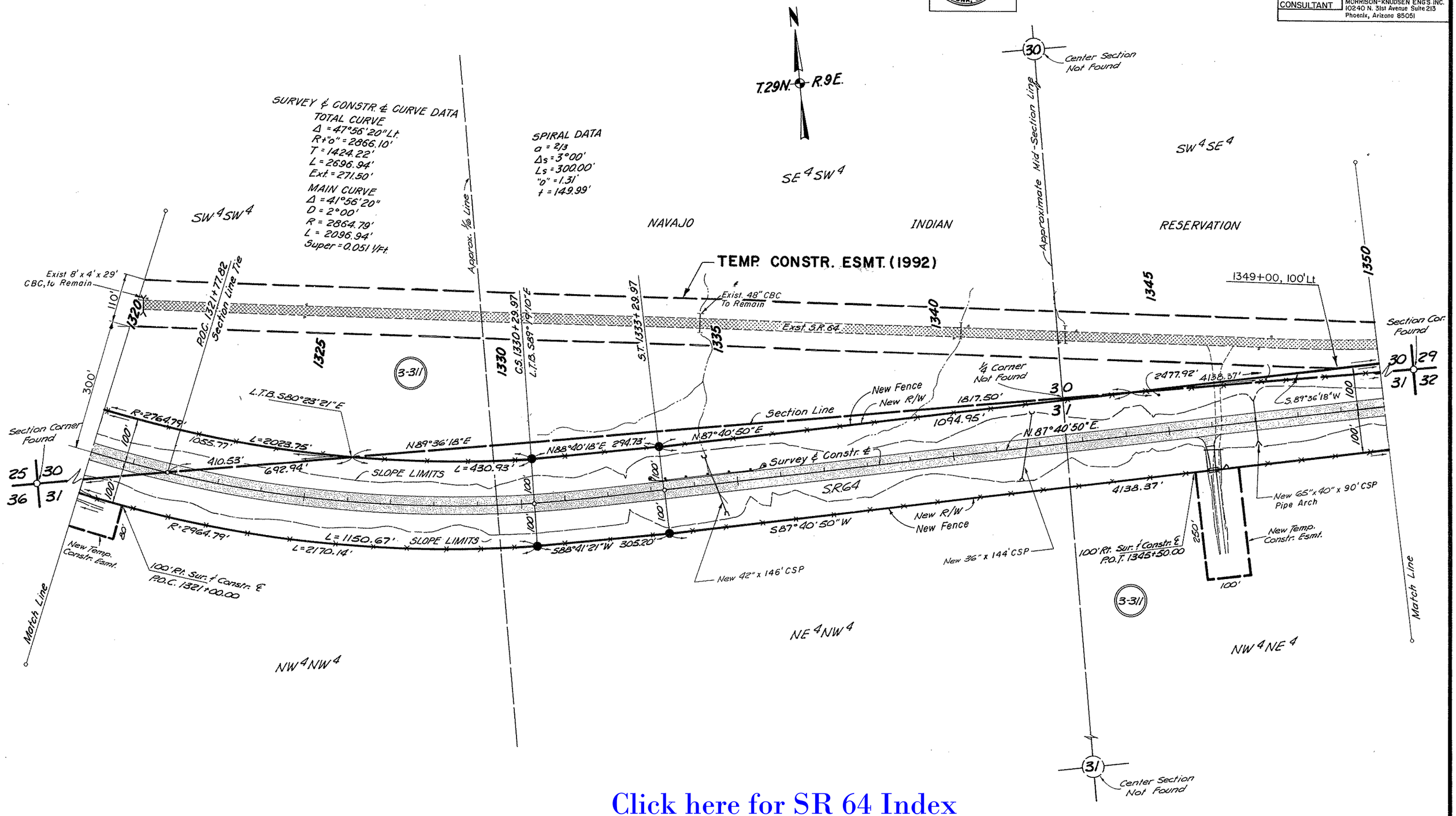

Click here for SR 64 Index

WILLIAMS-GRAND CANYON-CAMERON HIGHWAY
CAMERON-WEST
COCONINO COUNTY

REVISIONS			
CO. No.	DATE	BY	DESCRIPTION
8220	8-31-90	MAH	C&S Review-Relocate Fence, Rev. No. of Shts.
8513	4-29-92	MTP	ADDED T.C.E.(1992) Lt. of ℄. STA.1350± TO 1380±

PROJECT NO.	F-033-1-809
DRAWING NO.	D-3-T-643
SHEET NO.	12 of 16
DRAWN BY	CHW-STL
DATE COMP.	10-02-87
SCALE	1"=100'
CONSULTANT	MORRISON-KNUDSEN ENG'S INC. 10240 N. 31st Avenue Suite 213 Phoenix, Arizona 85051

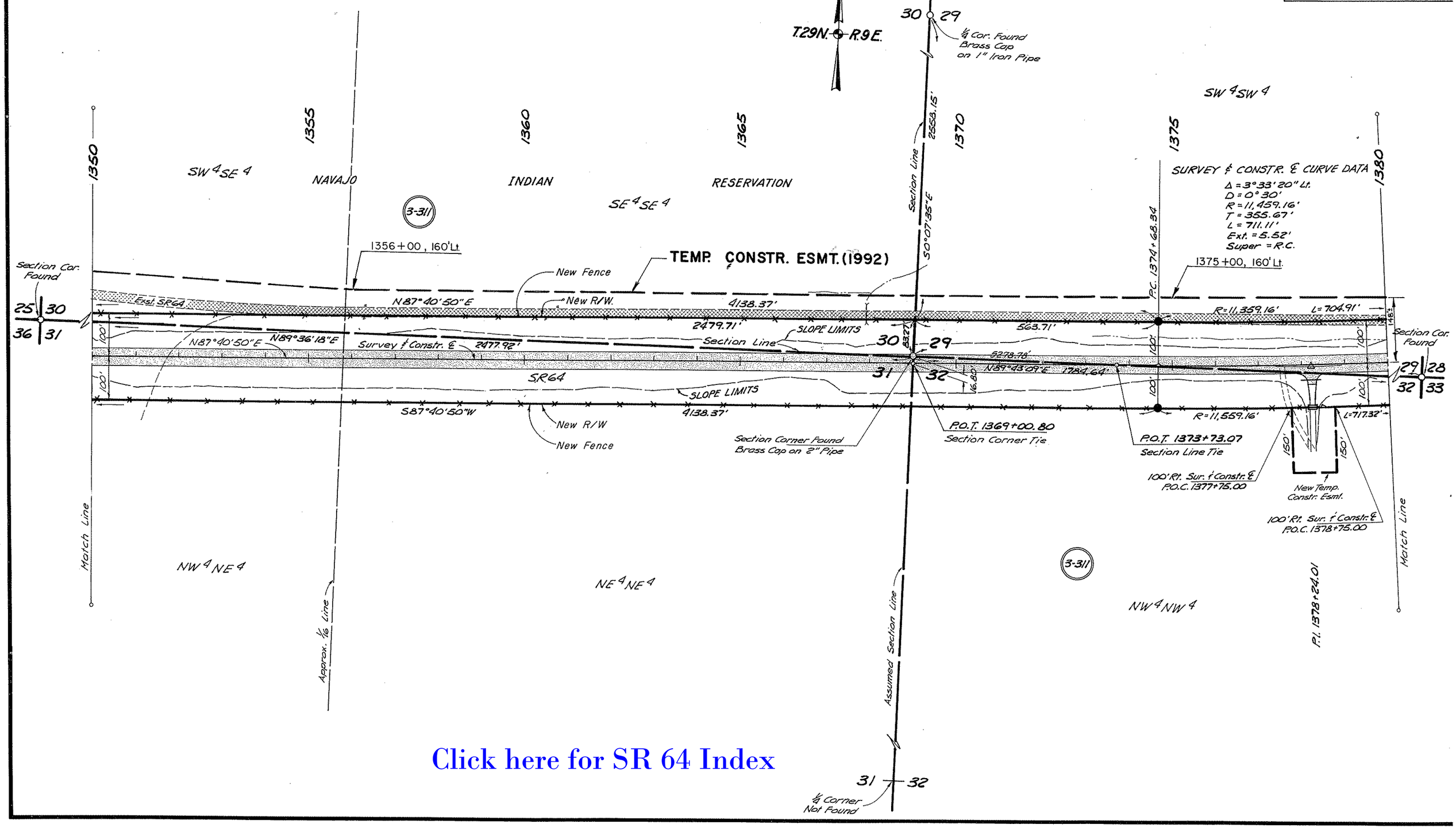

Click here for SR 64 Index

WILLIAMS - GRAND CANYON - CAMERON HIGHWAY
CAMERON - WEST
COCONINO COUNTY

REVISIONS			
CO No	DATE	BY	DESCRIPTION
8220	8-31-90	MAH	C&S Review-Relocate Fence, Add Pipe Info.
"	"	"	Rev. No. of Shts.
8513	4-29-92	M T P	ADDED T.C.E.(1992) Lt. of ℄. STA.1380± TO 1405±

PROJECT NO.	F-033-1-809
DRAWING NO.	D-3-T-643
SHEET NO.	13 of 16
DRAWN BY	CHW-STL
DATE COMP.	10-02-87
SCALE	1" = 100'
CONSULTANT	MORRISON-KNUDSEN ENG'S INC. 10240 N. 31st Avenue Suite 213 Phoenix, Arizona 85051

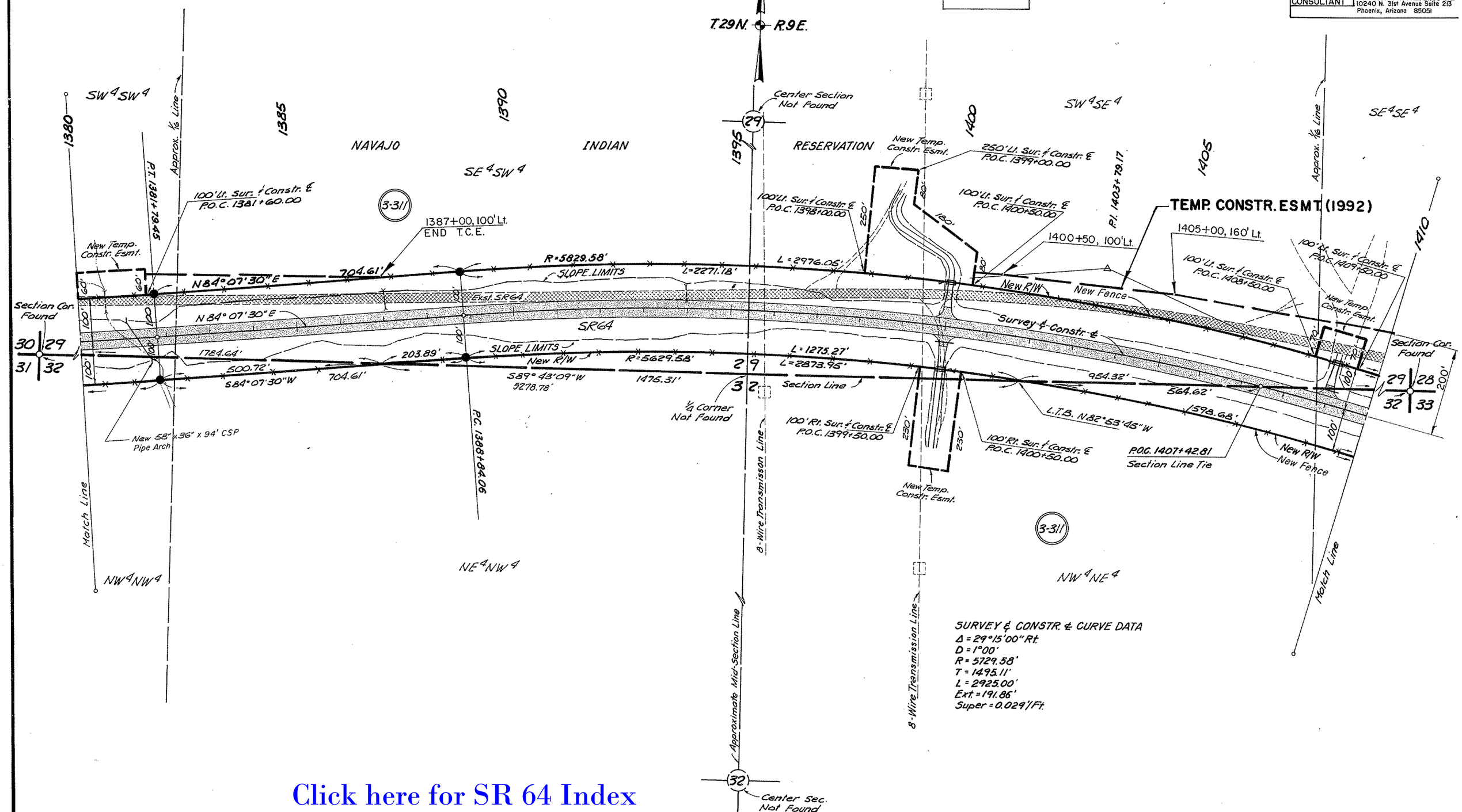

Click here for SR 64 Index

WILLIAMS - GRAND CANYON - CAMERON HIGHWAY
CAMERON - WEST
COCONINO COUNTY

REVISIONS			
C.O. No	DATE	BY	DECRIPTION
8220	8-31-90	MAH	C&S Review-Relocate Fence, Add Pipe Info.,
"	"	"	Rev. No. of Shts.
8513	4-29-92	M.T.P.	ADDED T.C.E.(1992) Lt. of ℄. STA.1410± TO 1440±

PROJECT NO.	F-033-1-809
DRAWING NO.	D-3-T-643
SHEET NO.	14 of 16
DRAWN BY	CHW-STL
DATE COMP.	9-01-87
SCALE	1" = 100'
CONSULTANT	MORRISON-KNUDSEN ENG'S INC. 10240 N. 31st Avenue Suite 213 Phoenix, Arizona 85051

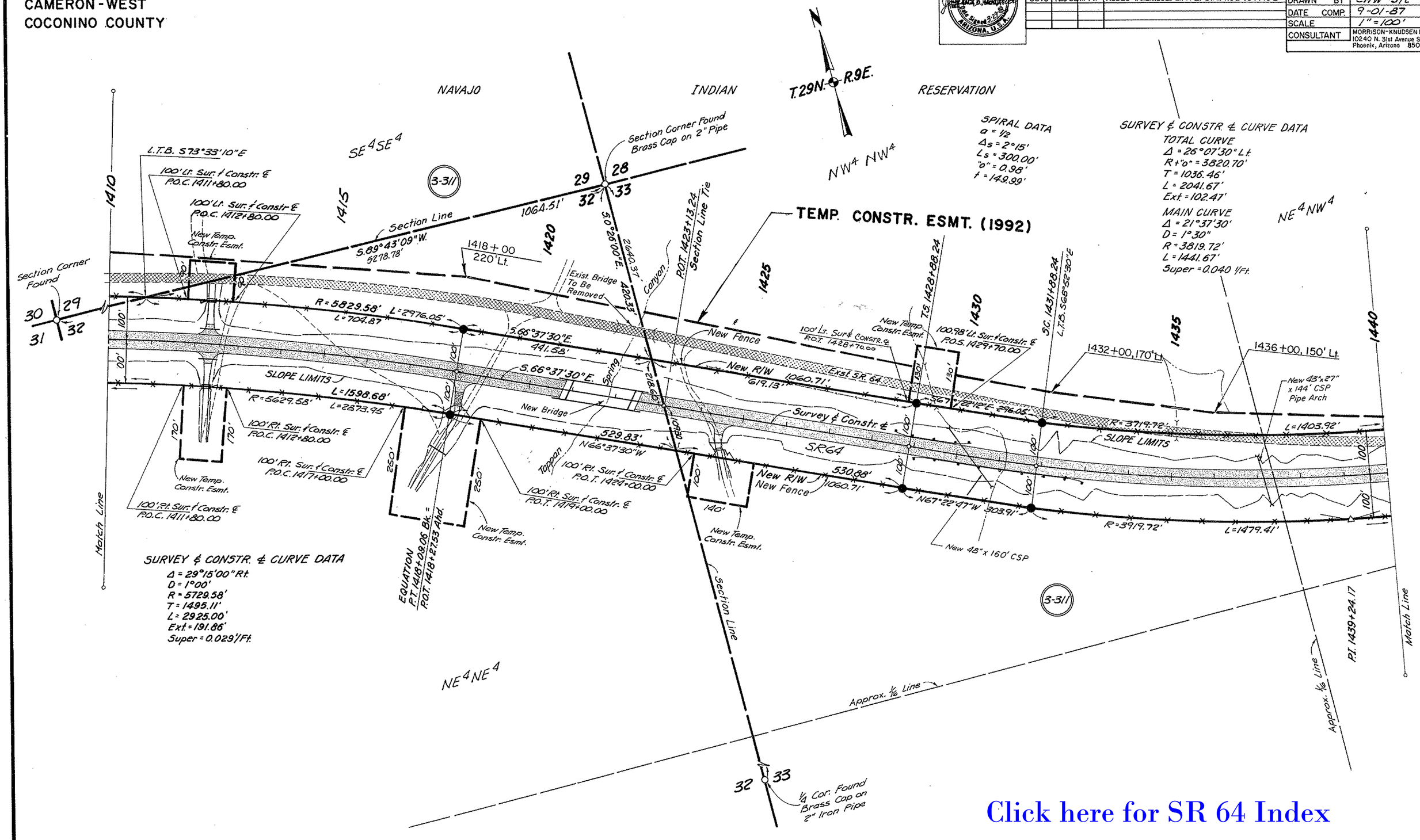

Click here for SR 64 Index

WILLIAMS-GRAND CANYON-CAMERON HIGHWAY
CAMERON-WEST
COCONINO COUNTY

REVISION			
C.O. No.	DATE	BY	DESCRIPTION
8220	8-31-90	MAH	C&S Review-Relocate Fence, Add Pipe Info.,
"	"	"	Rev. No. of Shts.
8513	4-21-92	MTP	ADDED T.C.E.(1992) Lt. of ℄. on STA. 1443 ±

PROJECT NO.	F-033-1-809
DRAWING NO.	D-3-T-643
SHEET NO.	15 of 16
DRAWN BY	CHW-STL
DATE COMP.	9-01-87
SCALE	1"=100'
CONSULTANT	MORRISON-KNUDSEN ENG'S 10240 N. 31st Avenue suite 2 Phoenix, Arizona 85051

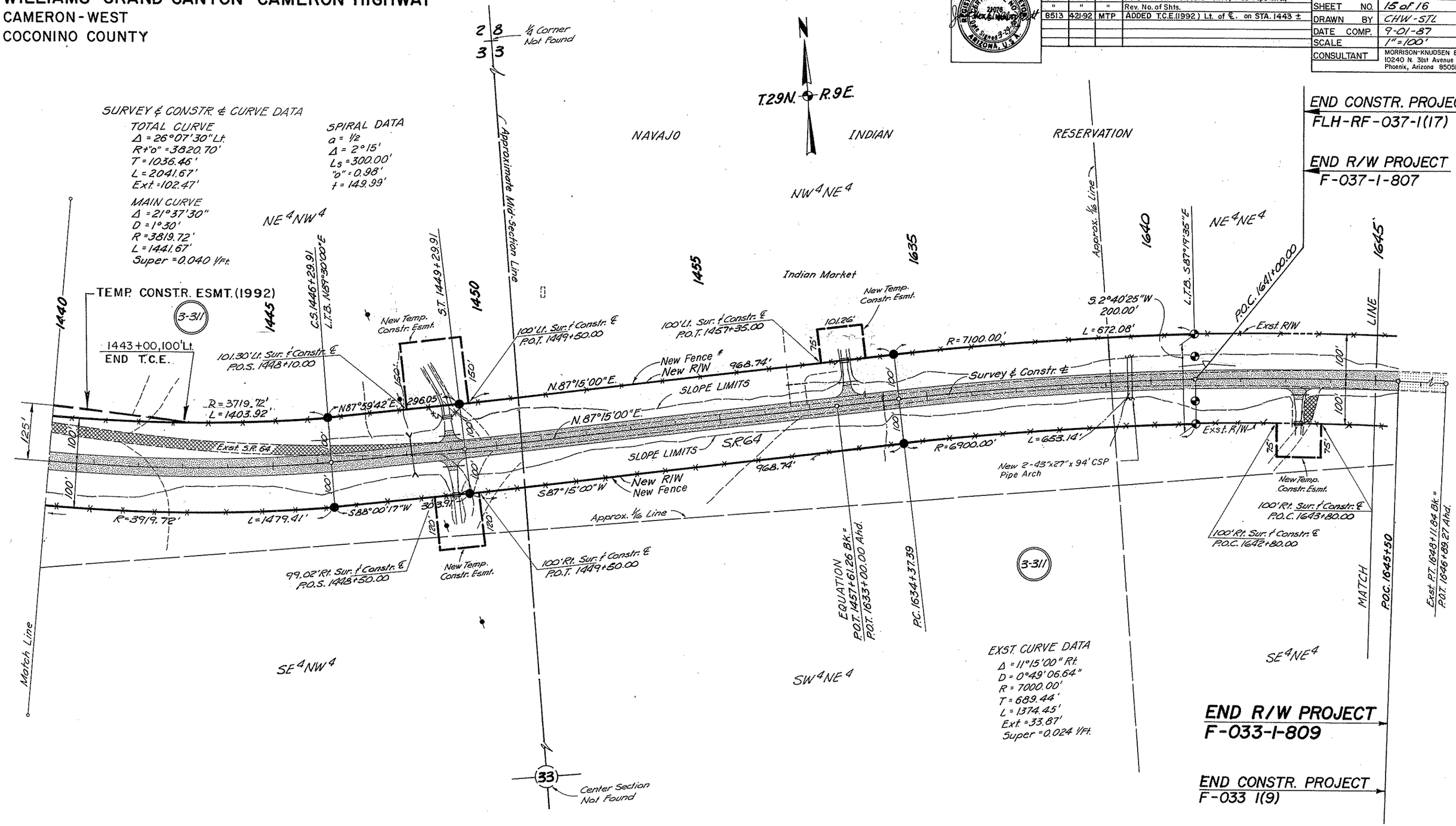

Click here for SR 64 Index

WILLIAMS-GRAND CANYON-CAMERON HIGHWAY

CAMERON-WEST

COCONINO COUNTY

C.O. No	DATE	BY	REVISION DESCRIPTION
8220	8-31-90	MAH	C&S Review-Relocate Fence, Add Pipe Info.
"	"	"	Revise No. of Sheets

PROJECT NO.	F-033-1-809
DRAWING NO.	D-3-T-643
SHEET NO.	16 of 16
DRAWN BY	S.T.L.
DATE COMP.	1-20-88
SCALE	1"=100'
CONSULTANT	MORRISON-KNUDSEN ENG'S I 10240 N. 31st Avenue suite 21 Phoenix, Arizona 85051

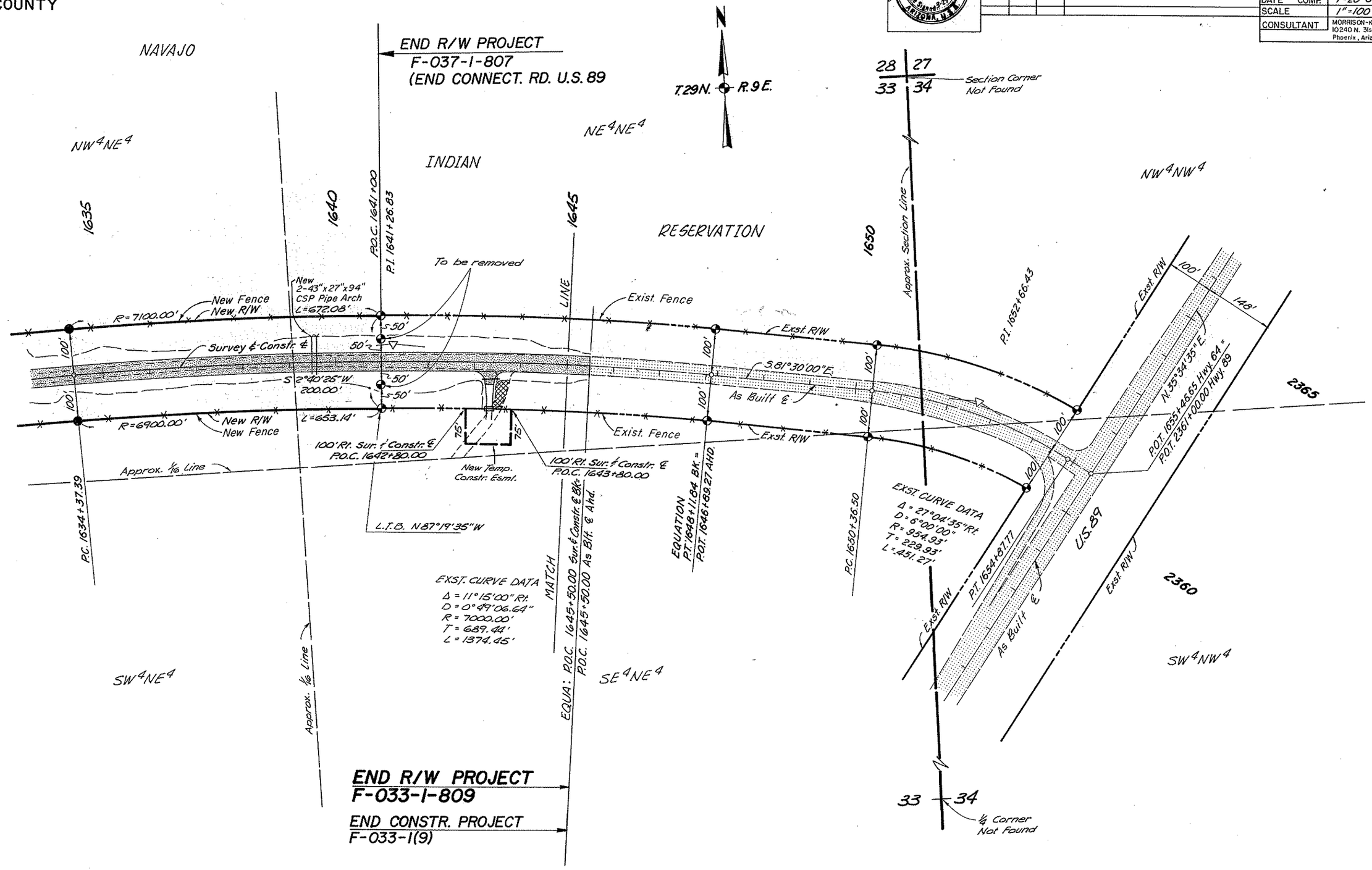

Click here for SR 64 Index