F.H.W.A. REGION	STATE	PROJECT NO.	SHEET NO.	TOTAL SHEETS	FINALIZED PLANS
9	ARIZ.	F-033-1-708	1	15	

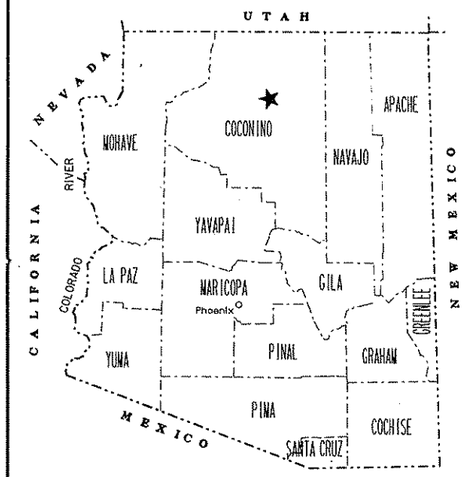

STATE OF ARIZONA
DEPARTMENT OF TRANSPORTATION
HIGHWAYS DIVISION

RIGHT OF WAY PLAN OF THE
WILLIAMS - GRAND CANYON - CAMERON HWY.
DESERT VIEW - MULE SHOE BEND UNIT I
64 CN 270 H 2015 01R
F-033-1-708

LENGTH OF PROJECT 6.40 MILES DISTRICT 4

R/W PLANS FILE SET

Click here for SR 64 Index

R/W PLANS FILE SET

R/W PLANS FILE SET

PRELIMINARY PRINT
FOR ENGINEERING USE ONLY
SUBJECT TO DESIGN CHANGES, ADDITIONS, ALTERATIONS & CORRECTIONS
DATE 3/8/91 BY D. Nadley

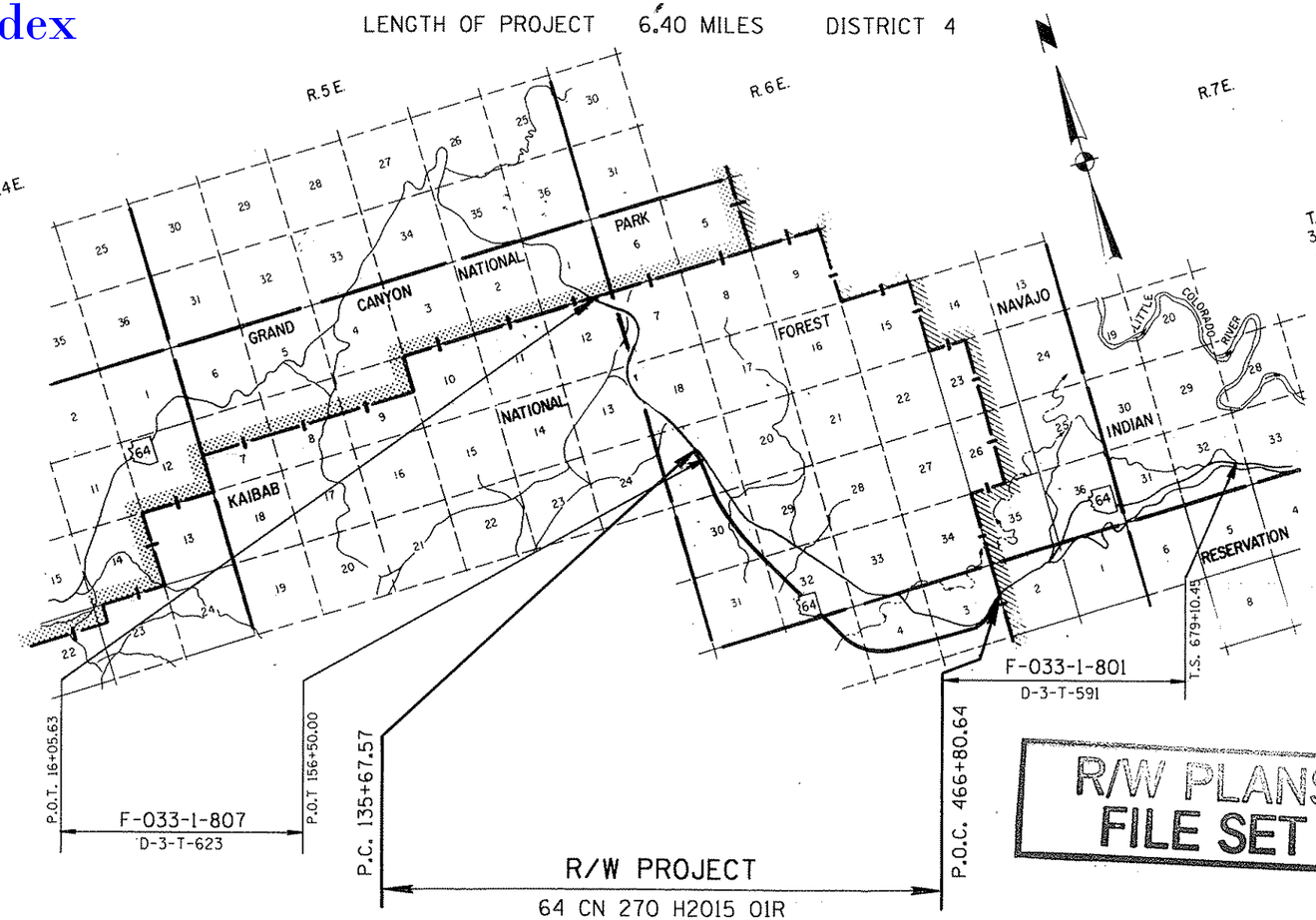

R/W PLANS FILE SET

PUBLIC HEARING REQUIREMENTS CERTIFIED	N/A
ENVIRONMENTAL CLEARANCE	10-23-90
C & S REVIEW	2-12-91
BID SET REVIEW	3-08-91

ARIZONA DEPARTMENT OF TRANSPORTATION BOARD
APPROVED FOR RIGHT OF WAY ACQUISITION IN ACCORDANCE WITH RESOLUTION _____ DATED _____
THOMAS A. BRYANT, II STATE ENGINEER

APPROVED IN ACCORDANCE WITH ROADWAY PLANS
DATE 10/1/90

DEPUTY STATE ENGINEER
Robert P. Mickelson

U. S. DEPARTMENT OF TRANSPORTATION
FEDERAL HIGHWAY ADMINISTRATION

APPROVED DATE

DIVISION ADMINISTRATOR

DRAWING NO. D-3-T-651
SHEET NO. 1 OF 15

OWNERSHIP RECORD / ACQUISITION RECORD

PARCEL NUMBER	OWNER	DESCRIPTION	TOTAL AREA	AREA REQUIRED: GROSS INCLUDING EXISTING R/W	AREA REQUIRED: NET EXCLUDING EXISTING R/W	EASEMENT AREA	REMAINDER: LEFT	REMAINDER: RIGHT	SHEET NO.	CHIEF R/W AGENT APPROVAL	INSTRUMENT: TYPE	INSTRUMENT: DATE	RECORDED: DATE	RECORDED: DOCUMENT
3-374	U.S.A. (KAIBAB NATIONAL FOREST)	PT. of UNSURVEYED SEC. 19,30,31,32 T. 30 N. , R. 6 E. ; PT. of UNSURVEYED SEC. 5,4,3, T. 29 N. , R. 6 E.			154.20 Ac	T.C.E.'S 7.37 Ac			4 THRU 15					

Click here for SR 64 Index

REVISIONS			
C.O. NO.	DATE	BY	DESCRIPTION

DRAWING NO.	D-3-T-651
HARD COPY	
COUNTY	COCONINO
DRAWN	J.P.T. 6/90
CHECKED	JCH 7/90
SCALE	
ROUTE	SR 64

ARIZONA DEPARTMENT OF TRANSPORTATION
HIGHWAYS DIVISION
RIGHT OF WAY PLANS SERVICES

HIGHWAY: WILLIAMS-GR.CYN.-CAMREON HWY.

PROJECT NO. F-033-1-708

LOCATION: DESERT VIEW - MULE SHOE BEND UNIT I

ZF1445.18364RW270.001 VIEW NAME:
26-DEC-1998 21:27

TRACS NO. 64 CN 270 H2015 01R

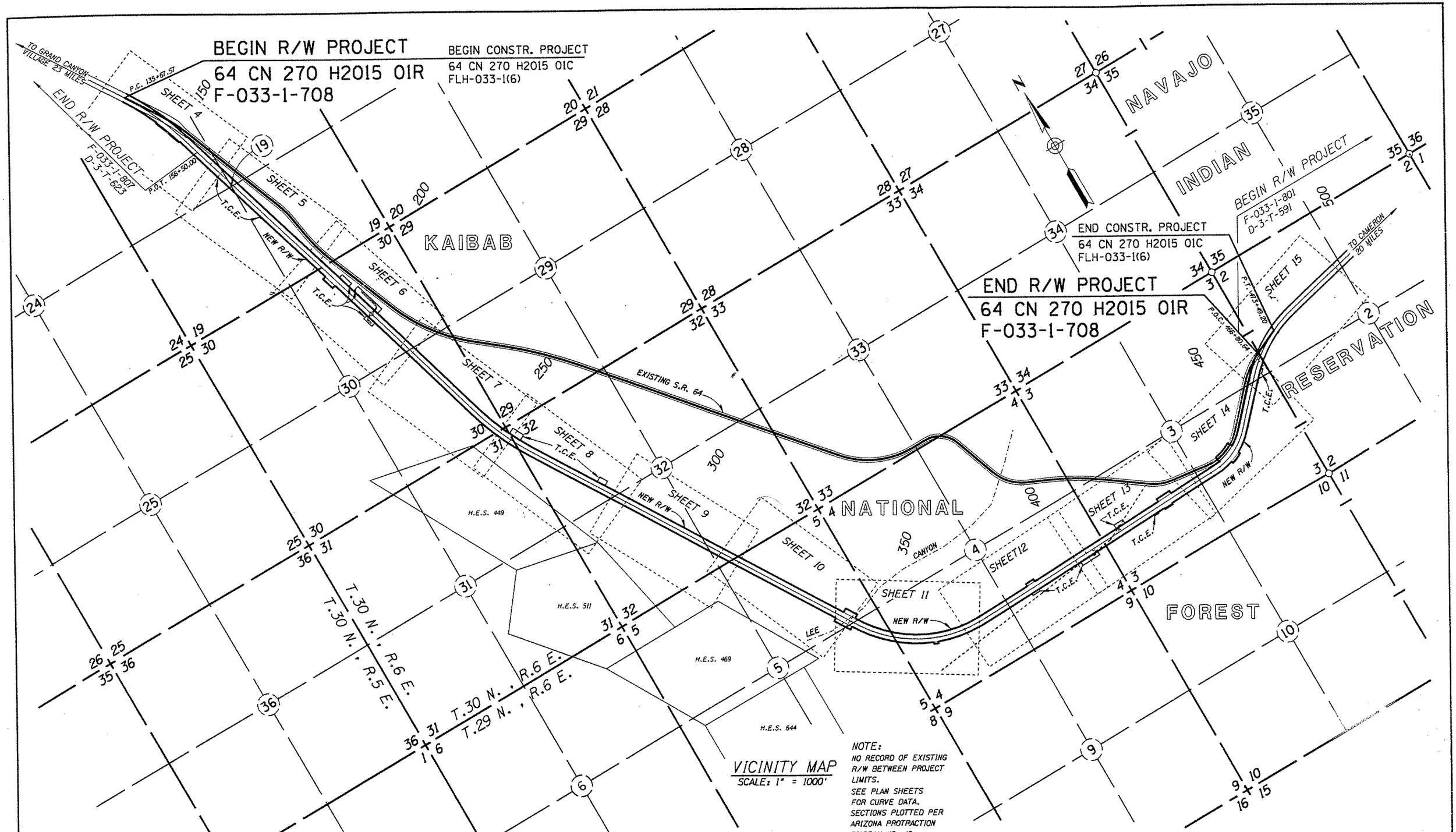

VICINITY MAP
SCALE: 1" = 1000'

NOTE:
NO RECORD OF EXISTING R/W BETWEEN PROJECT LIMITS.
SEE PLAN SHEETS FOR CURVE DATA.
SECTIONS PLOTTED PER ARIZONA PROTRACTION DIAGRAM NO. 40.

REVISIONS			
C.O. NO.	DATE	BY	DESCRIPTION

DRAWING NO.	D-3-T-651
HARD COPY	
COUNTY	COCONINO
DRAWN	J.P.T. 6/90
CHECKED	JCH 7/90
SCALE	1" = 1000'
ROUTE	SR 64

ARIZONA DEPARTMENT OF TRANSPORTATION
HIGHWAYS DIVISION
RIGHT OF WAY PLANS SERVICES

HIGHWAY: WILLIAMS-GR. CYN.-CAMERON HWY.
PROJECT NO. F-033-1-708
LOCATION: DESERT VIEW - MULE SHOE BEND UNIT I

SHEET 3 OF 15

Click here for SR 64 Index

TRACS NO. 64 CN 270 H2015 01R

OF

2F1:(45.18)64RW270.V01:1
26-DEC-1998 21:24
VIEW NAME:

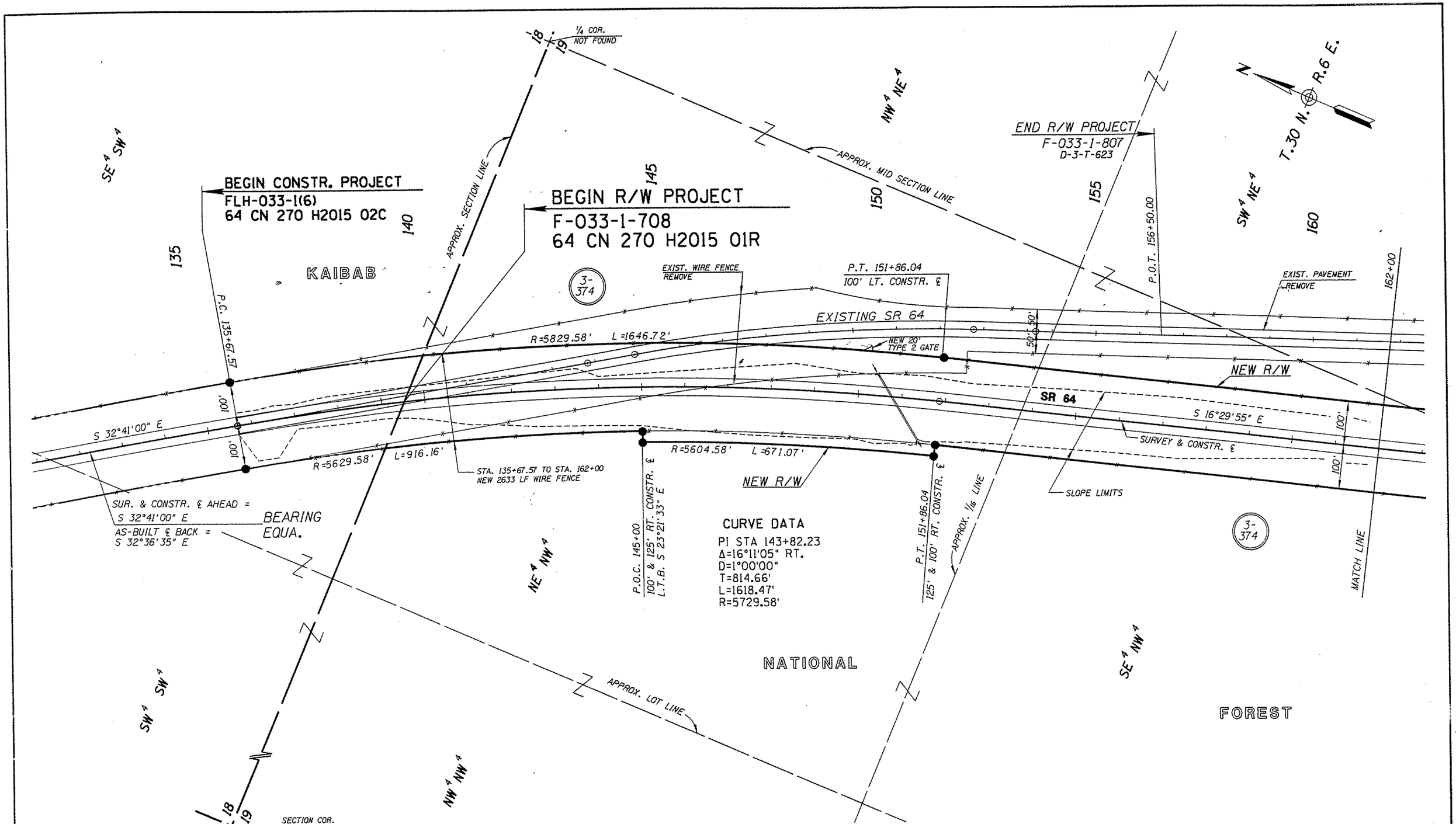

Click here for SR 64 Index

REVISIONS			
C.O. NO.	DATE	BY	DESCRIPTION

DRAWING NO.	D-3-T-651
HARD COPY	8939 M2,M3
COUNTY	COCONINO
DRAWN	J.P.T. 6/90
CHECKED	JCH 7/90
SCALE	1" = 100'
ROUTE	SR 64
LOCATION	DESERT VIEW - MULE SHOE BEND UNIT I

ARIZONA DEPARTMENT OF TRANSPORTATION
HIGHWAYS DIVISION
RIGHT OF WAY PLANS SERVICES

HIGHWAY WILLIAMS-GR.CYN.-CAMERON HWY.

PROJECT NO. F-033-1-708

SHEET 4 OF 15

TRACS NO. 64 CN 270 H2015 01R

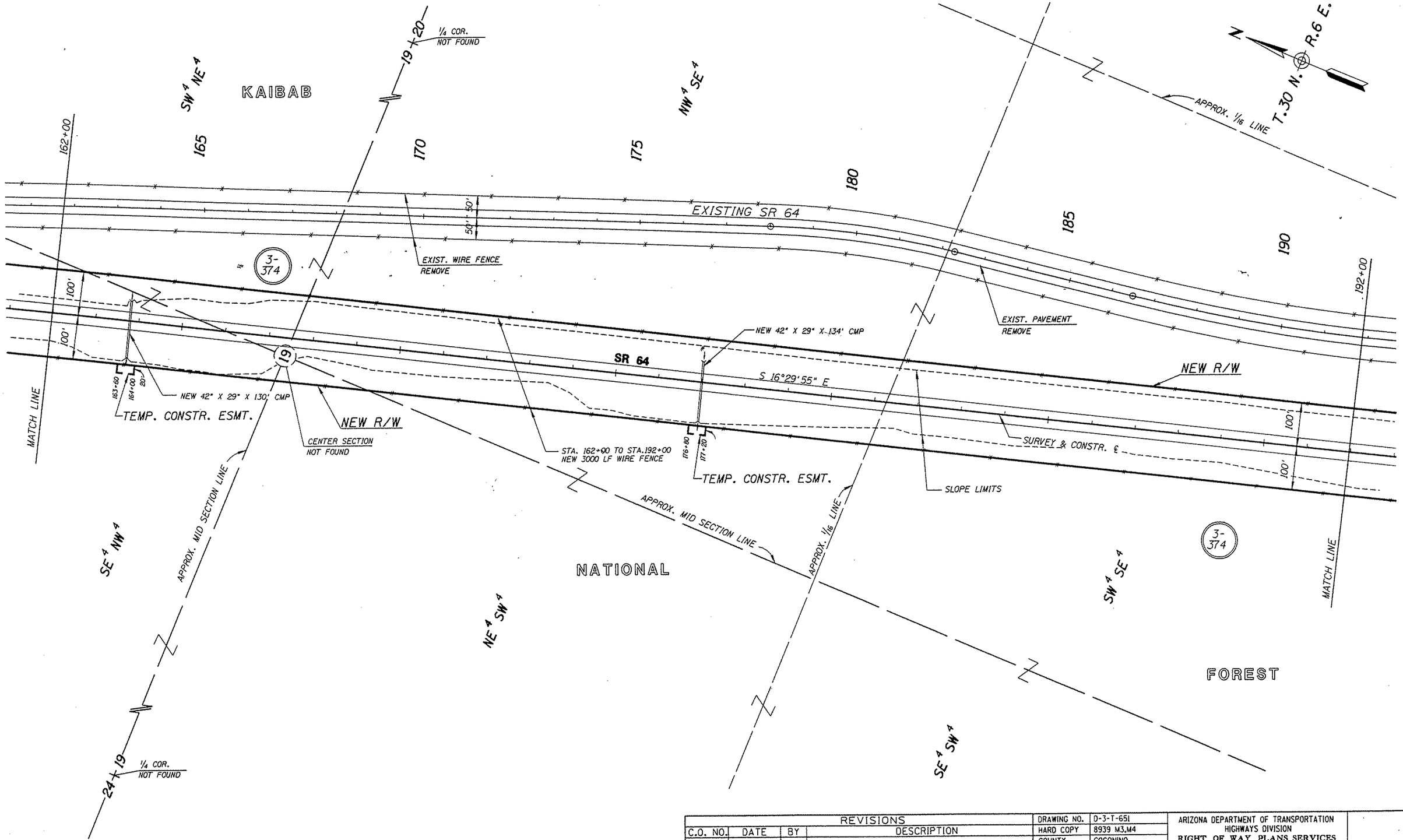

Click here for SR 64 Index

REVISIONS			
C.O. NO.	DATE	BY	DESCRIPTION

DRAWING NO.	D-3-T-651
HARD COPY	8939 M3,M4
COUNTY	COCONINO
DRAWN	J.P.T. 6/90
CHECKED	JCH 7/90
SCALE	1" = 100'
ROUTE	SR 64
LOCATION	DESERT VIEW - MULE SHOE BEND UNIT I

ARIZONA DEPARTMENT OF TRANSPORTATION
HIGHWAYS DIVISION
RIGHT OF WAY PLANS SERVICES

HIGHWAY WILLIAMS-GR.CYN.-CAMERON HWY.

PROJECT NO. F-033-1-708

SHEET 5 OF 15

TRACS NO. 64 CN 270 H2015 01R

___ OF ___

ZF1:(45,10)64RW270.S02:1
16-JAN-1991 21:58
VIEW NAME:

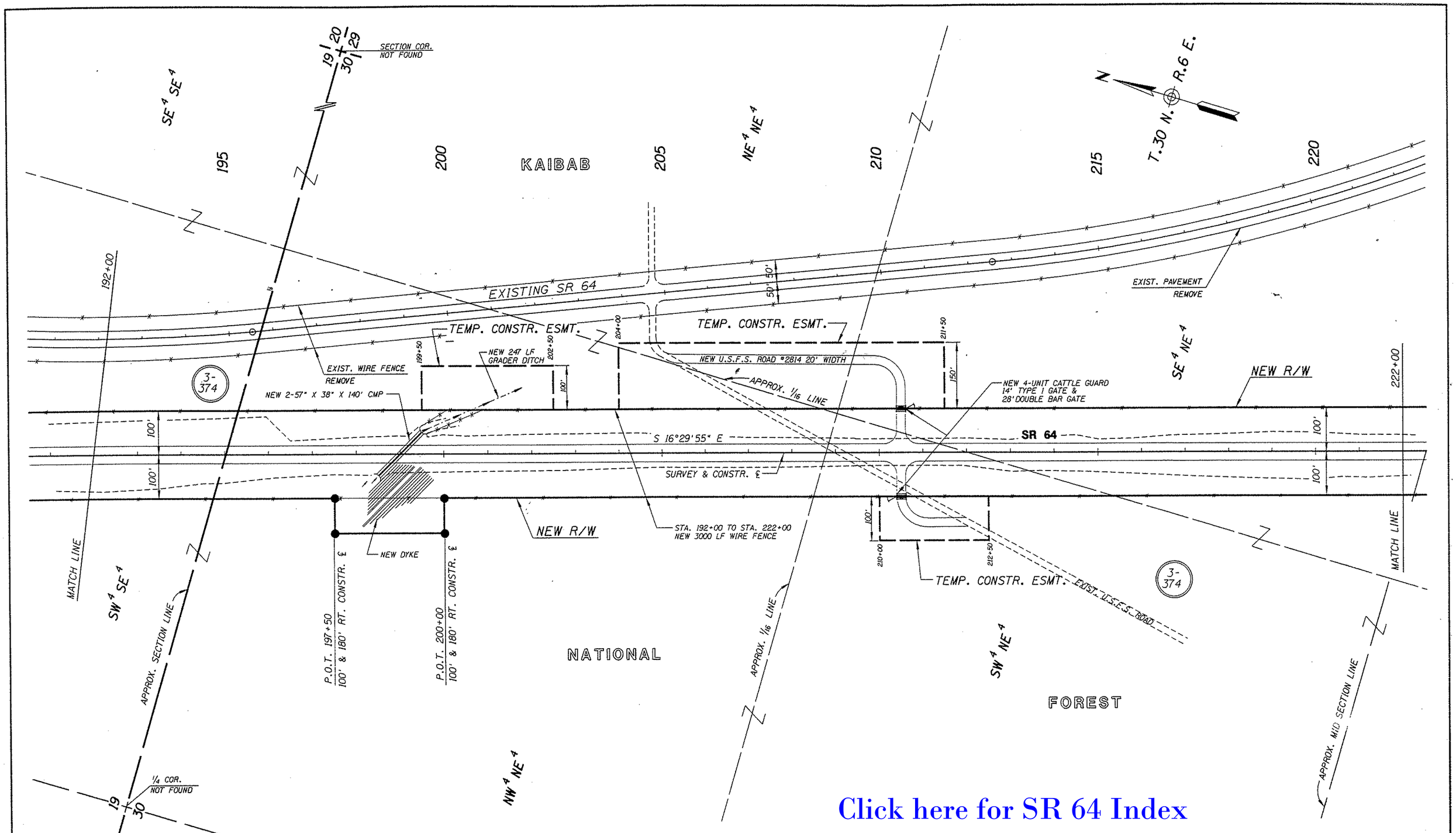

Click here for SR 64 Index

REVISIONS			
C.O. NO.	DATE	BY	DESCRIPTION
8282	2-12-91	JPT	DECREASE R/W FROM 197+00 TO 197+50

DRAWING NO.	D-3-T-651
HARD COPY	8939 M4,M5
COUNTY	COCONINO
DRAWN	J.P.T. 6/90
CHECKED	JCH 7/90
SCALE	1" = 100'
ROUTE	SR 64
LOCATION	DESERT VIEW - MULE SHOE BEND UNIT I

ARIZONA DEPARTMENT OF TRANSPORTATION
HIGHWAYS DIVISION
RIGHT OF WAY PLANS SERVICES

HIGHWAY: WILLIAMS-GR.CYN.-CAMERON HWY.

PROJECT NO. F-033-1-708

SHEET 6 OF 15

TRACS NO. 64 CN 270 H2015 01R

___ OF ___

ZF1K45.18364RW270.S03a1 VIEW NAME:
12-FEB-1991 20:35

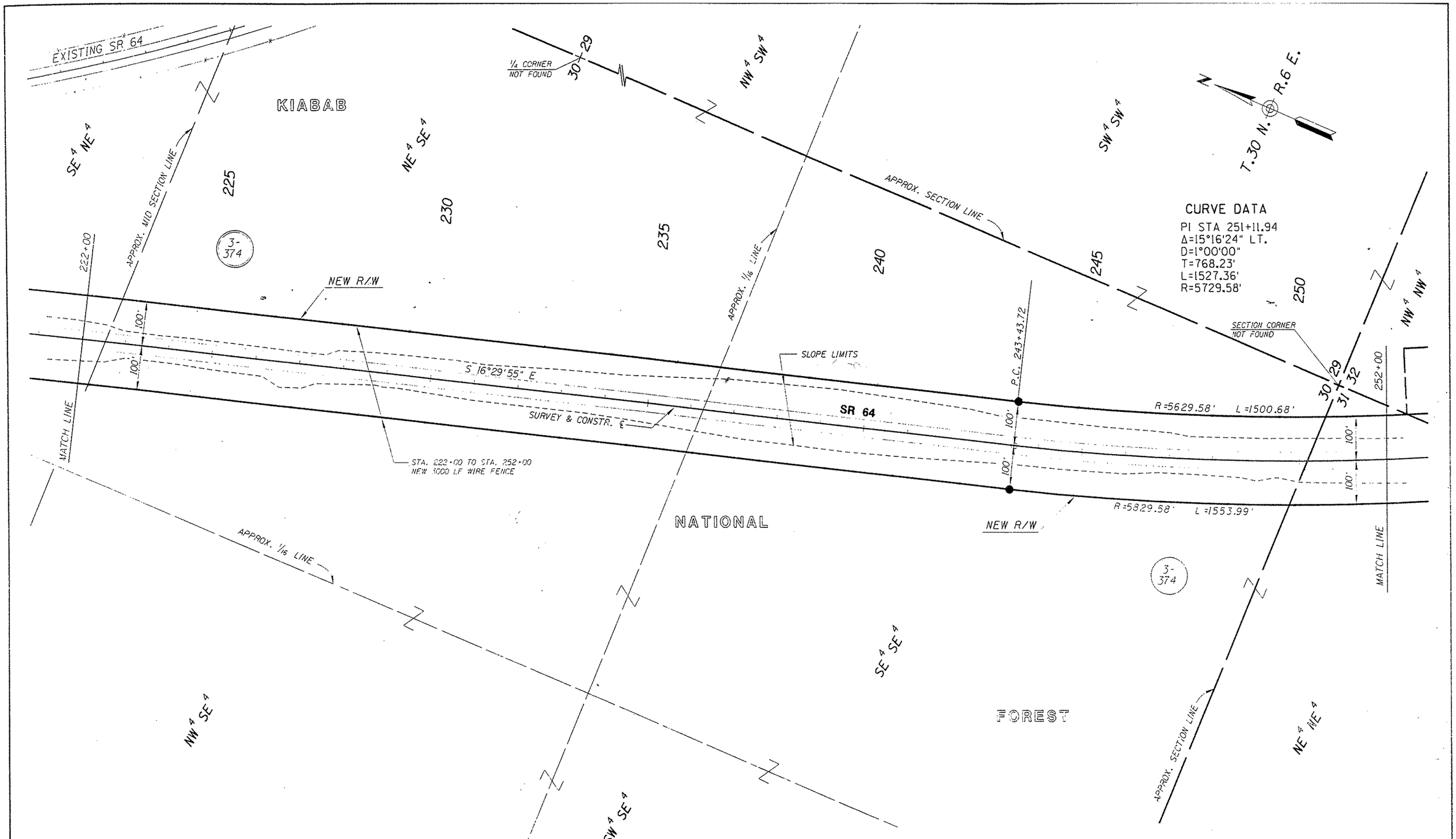

Click here for SR 64 Index

REVISIONS			
C.O. NO.	DATE	BY	DESCRIPTION

DRAWING NO.	X-S-T-651
HARD COPY	4939 M5,M6
COUNTY	COCONINO
DRAWN	A.P.T. 6/90
CHECKED	JCH 7/90
SCALE	1" = 100'

ARIZONA DEPARTMENT OF TRANSPORTATION
HIGHWAYS DIVISION
RIGHT OF WAY PLANS SERVICES

WILLIAMS-GR.CYN.-CAMERON HWY.

F-033-1-708

SR 64 DESERT VIEW - MULE SHOE BEND UNIT I

TRACS NO. 64 CN 270 H2015 01R

OF

Click here for SR 64 Index

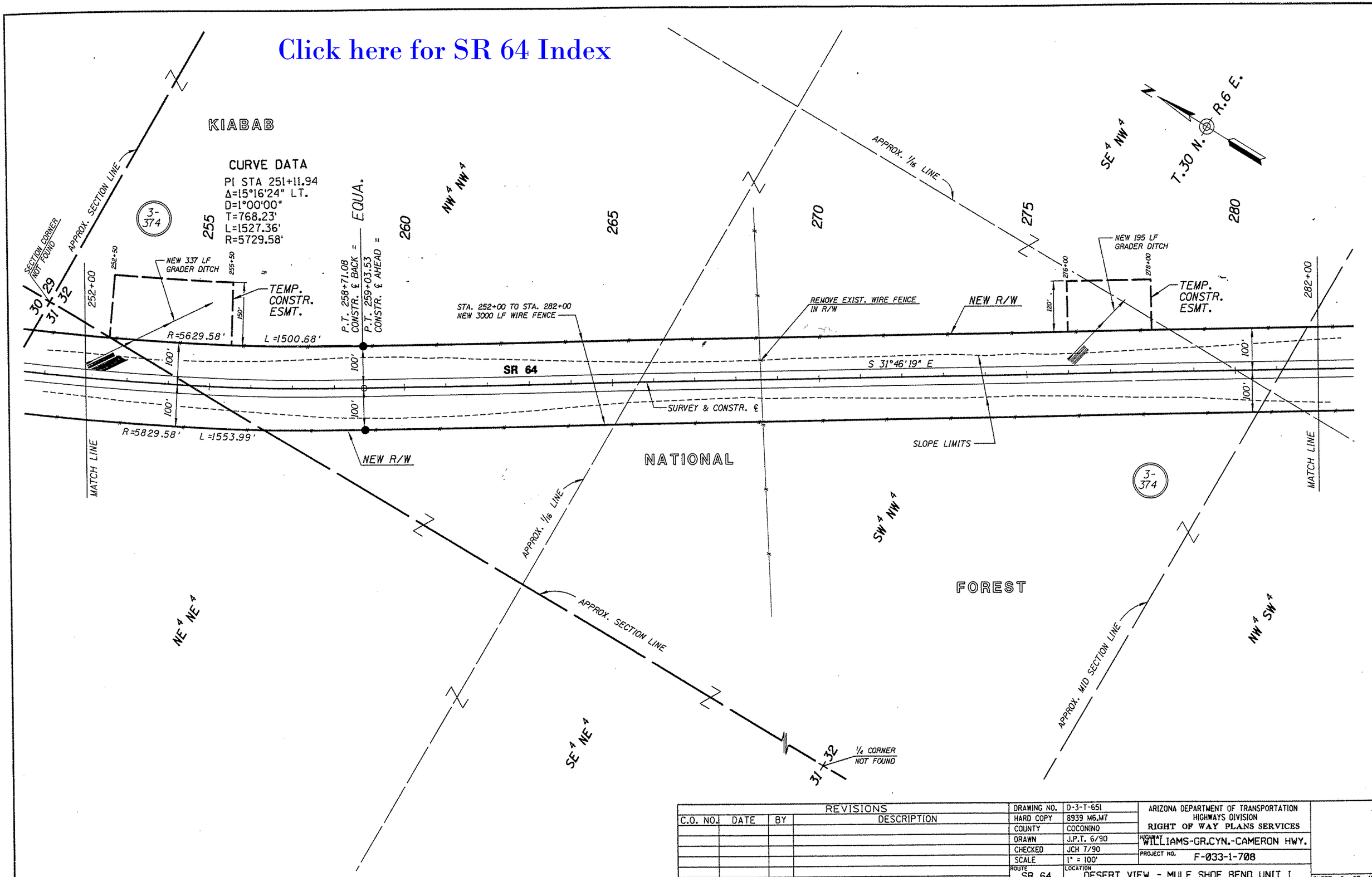

REVISIONS			
C.O. NO.	DATE	BY	DESCRIPTION

DRAWING NO.	D-3-T-651
HARD COPY	8939 M6,M7
COUNTY	COCONINO
DRAWN	J.P.T. 6/90
CHECKED	JCH 7/90
SCALE	1" = 100'
ROUTE	SR 64
LOCATION	DESERT VIEW - MULE SHOE BEND UNIT I

ARIZONA DEPARTMENT OF TRANSPORTATION
HIGHWAYS DIVISION
RIGHT OF WAY PLANS SERVICES

HIGHWAY WILLIAMS-GR.CYN.-CAMERON HWY.

PROJECT NO. F-033-1-708

SHEET 8 OF 15

TRACS NO. 64 CN 270 H2015 01R

ZF1:45,18184RV270.S05:1 VIEW NAME:

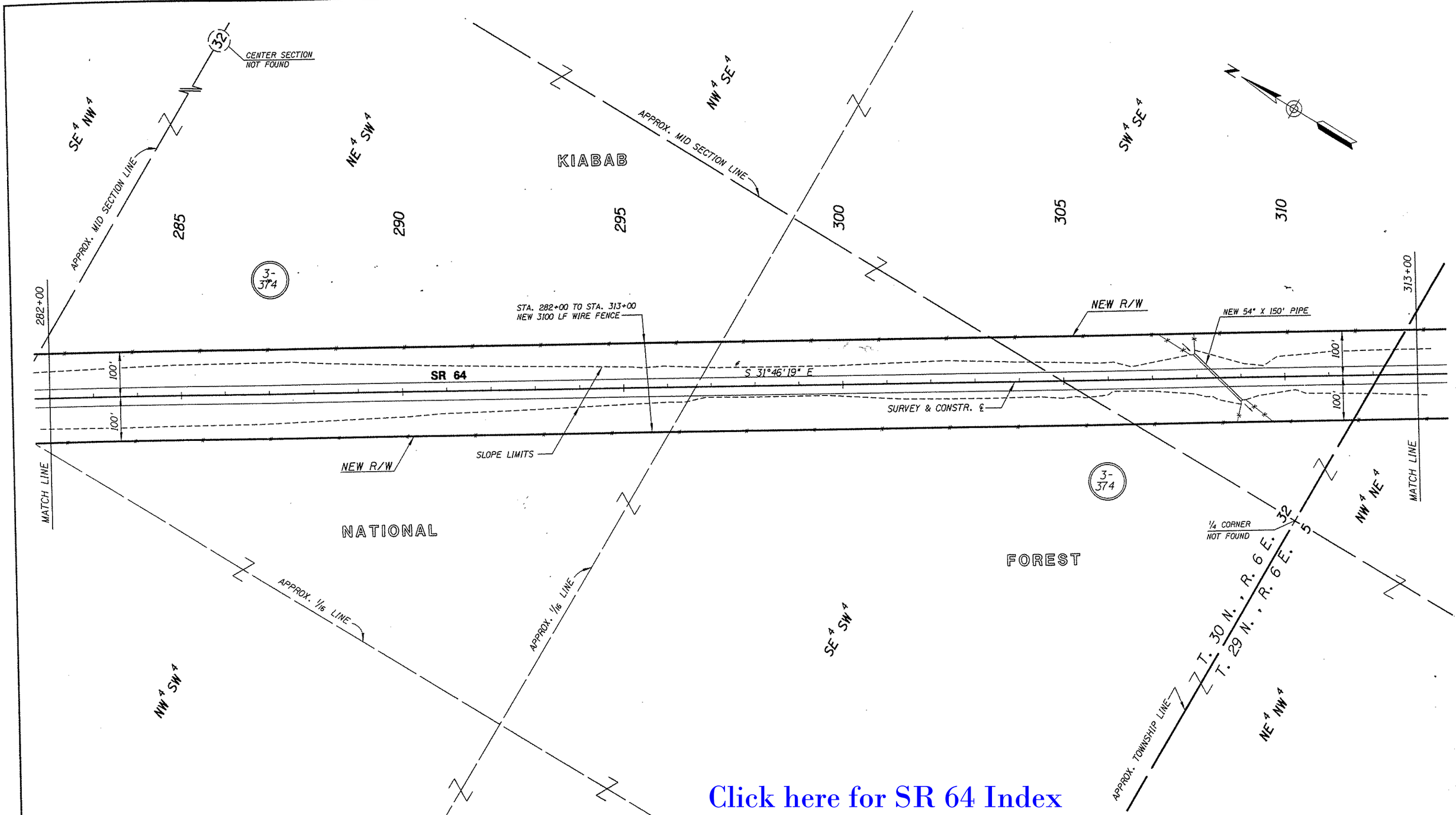

Click here for SR 64 Index

REVISIONS			
C.O. NO.	DATE	BY	DESCRIPTION

DRAWING NO.	D-3-T-651
HARD COPY	8939 M7,M8
COUNTY	COCONINO
DRAWN	J.P.T. 6/90
CHECKED	JCH 7/90
SCALE	1" = 100'
ROUTE	SR 64
LOCATION	DESERT VIEW - MULE SHOE BEND UNIT I

ARIZONA DEPARTMENT OF TRANSPORTATION
HIGHWAYS DIVISION
RIGHT OF WAY PLANS SERVICES

HIGHWAY: WILLIAMS-GR.CYN.-CAMERON HWY.

PROJECT NO. F-033-1-708

SHEET 9 OF 15

TRACS NO. 64 CN 270 H2015 01R

___ OF ___

ZF1645.10364RW278.506
18-DEC-1990 13:02
VIEW NAME:

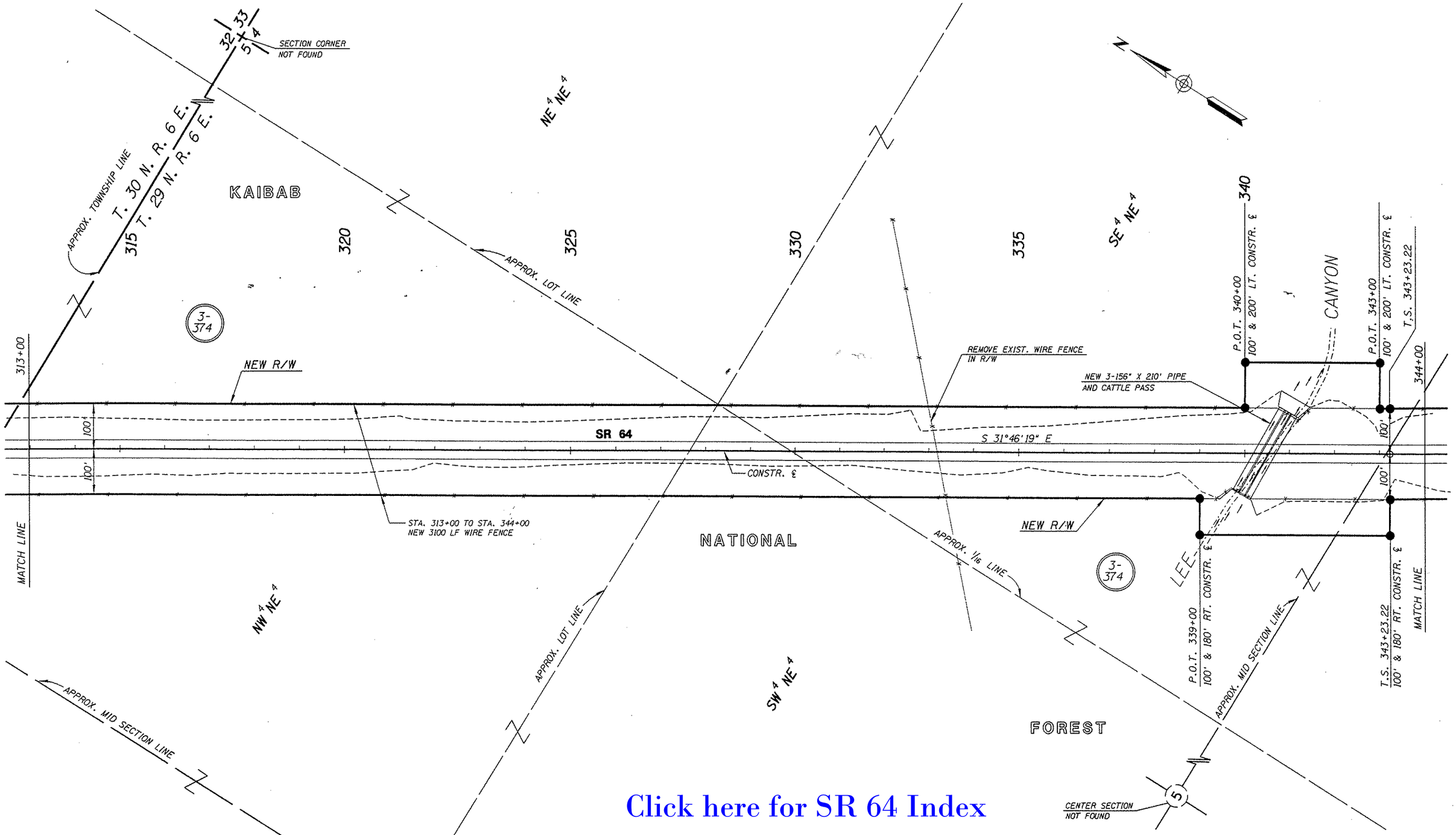

Click here for SR 64 Index

REVISIONS			
C.O. NO.	DATE	BY	DESCRIPTION

DRAWING NO.	D-3-T-651
HARD COPY	8939 M8,M9
COUNTY	COCONINO
DRAWN	J.P.T. 6/90
CHECKED	JCH 7/90
SCALE	1" = 100'
ROUTE	SR 64
LOCATION	DESERT VIEW - MULE SHOE BEND UNIT I

ARIZONA DEPARTMENT OF TRANSPORTATION
HIGHWAYS DIVISION
RIGHT OF WAY PLANS SERVICES

HIGHWAY WILLIAMS-GR.CYN.-CAMERON HWY.

PROJECT NO. F-033-1-708

SHEET 10 OF 15

ZF1645.10164RW270.S07 VIEW NAME:

TRACS NO. 64 CN 270 H2015 01R

___ OF ___

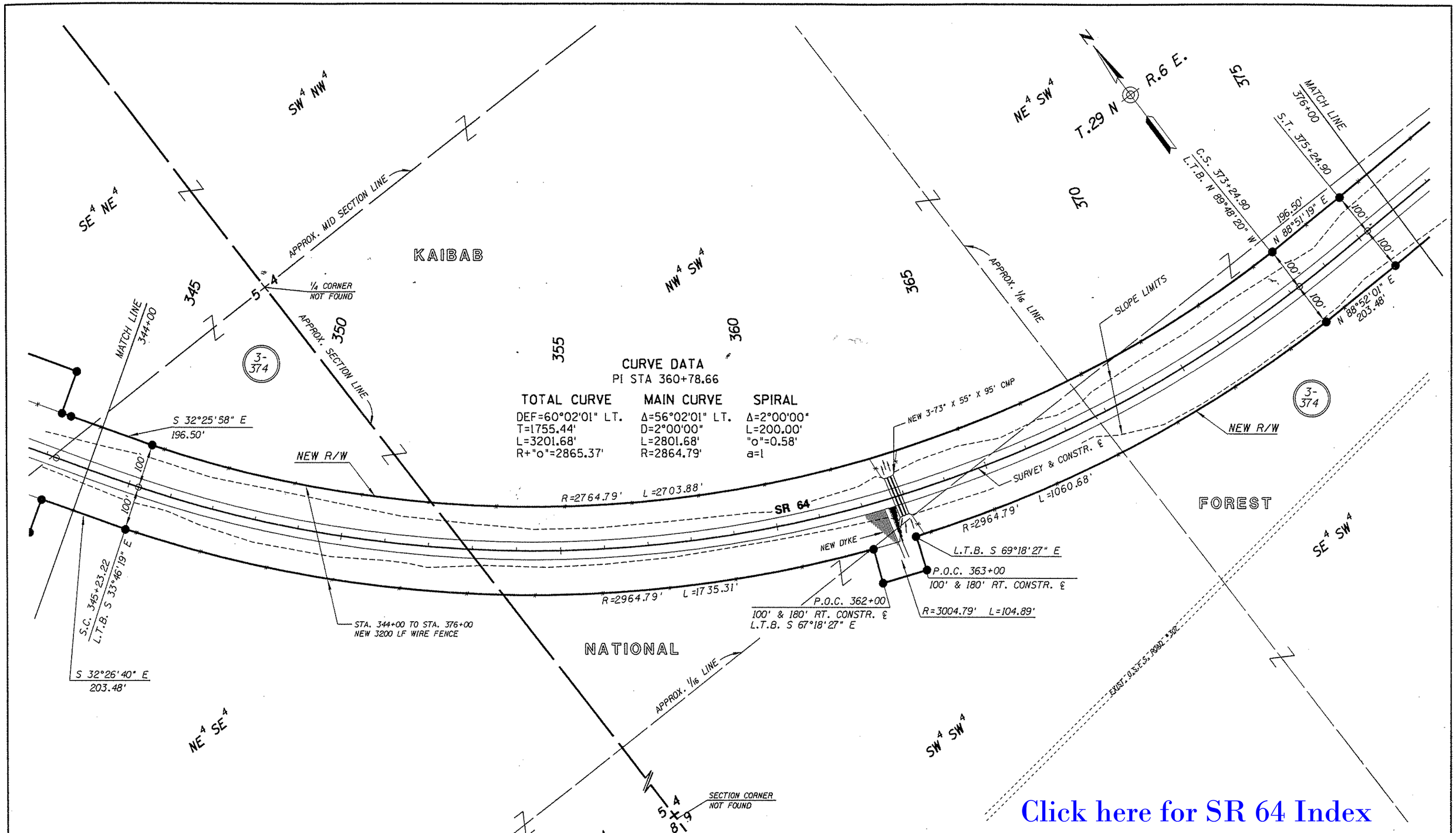

CURVE DATA
PI STA 360+78.66

TOTAL CURVE	MAIN CURVE	SPIRAL
DEF=60°02'01" LT.	Δ=56°02'01" LT.	Δ=2°00'00"
T=1755.44'	D=2°00'00"	L=200.00'
L=3201.68'	L=2801.68'	"o"=0.58'
R+"o"=2865.37'	R=2864.79'	a=1

Click here for SR 64 Index

REVISIONS			
C.O. NO.	DATE	BY	DESCRIPTION
8282	2-12-91	JPT	INCR. R/W STA 362 FROM 140' RT. TO 180'

DRAWING NO.	D-3-T-651
HARD COPY	8939 M9,M10
COUNTY	COCONINO
DRAWN	J.P.T. 6/90
CHECKED	JCH 7/90
SCALE	1" = 100'
ROUTE	SR 64
LOCATION	DESERT VIEW - MULE SHOE BEND UNIT I

ARIZONA DEPARTMENT OF TRANSPORTATION
HIGHWAYS DIVISION
RIGHT OF WAY PLANS SERVICES

HIGHWAY: WILLIAMS-GR.CYN.-CAMERON HWY.

PROJECT NO. F-033-1-708

SHEET 11 OF 15

ZF1(45,10)64RW270.S08;1 VIEW NAME:

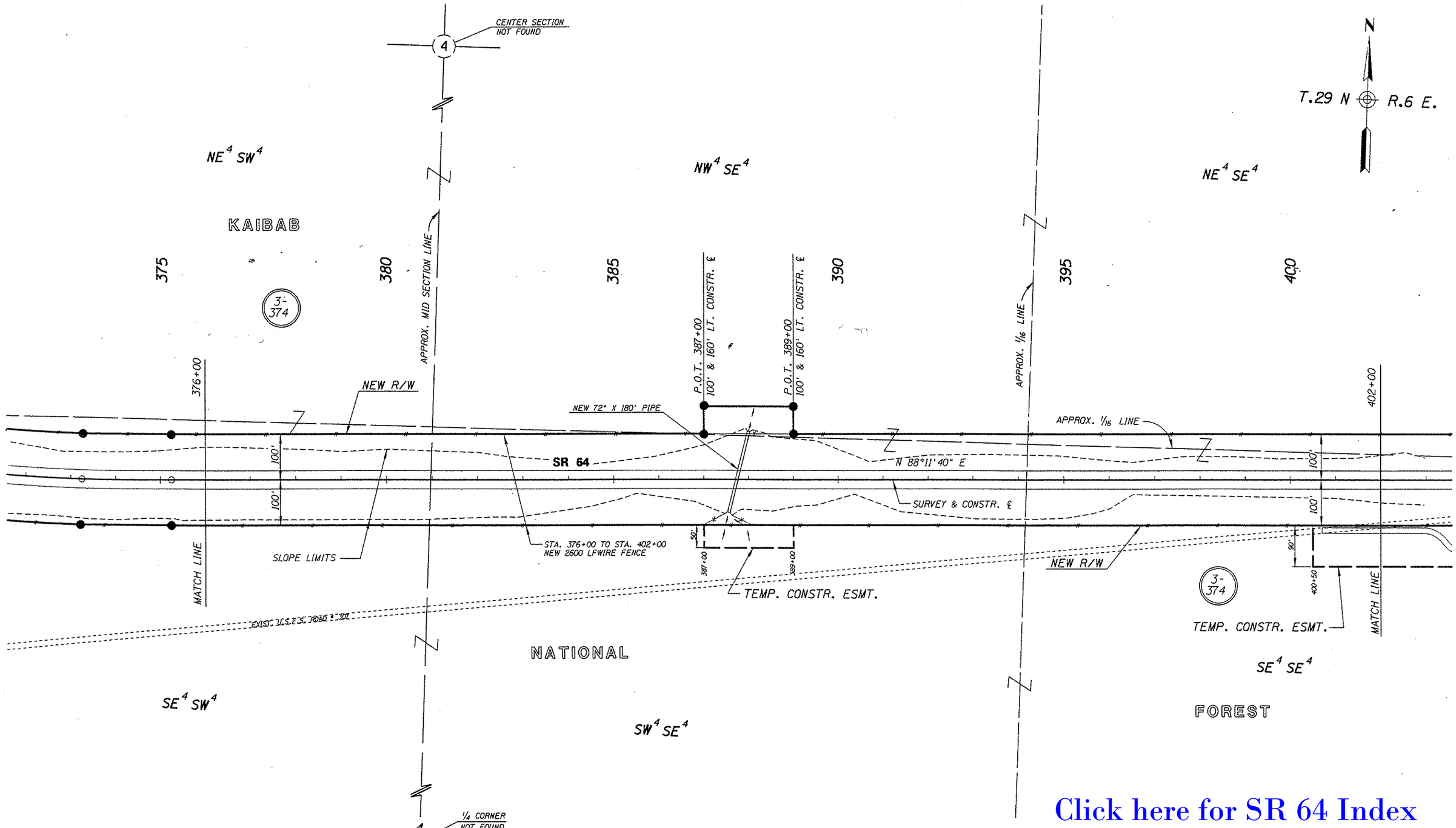

Click here for SR 64 Index

REVISIONS						
C.O. NO.	DATE	BY	DESCRIPTION	DRAWING NO.	D-3-T-651	ARIZONA DEPARTMENT OF TRANSPORTATION HIGHWAYS DIVISION RIGHT OF WAY PLANS SERVICES
				HARD COPY	8939 M10,M11	
				COUNTY	COCONINO	
				DRAWN	J.P.T. 6/90	HIGHWAY WILLIAMS-GR.CYN.-CAMERON HWY.
				CHECKED	JCH 7/90	
				SCALE	1" = 100'	PROJECT NO. F-033-1-708
				ROUTE SR 64	LOCATION DESERT VIEW - MULE SHOE BEND UNIT I	SHEET 12 OF 15

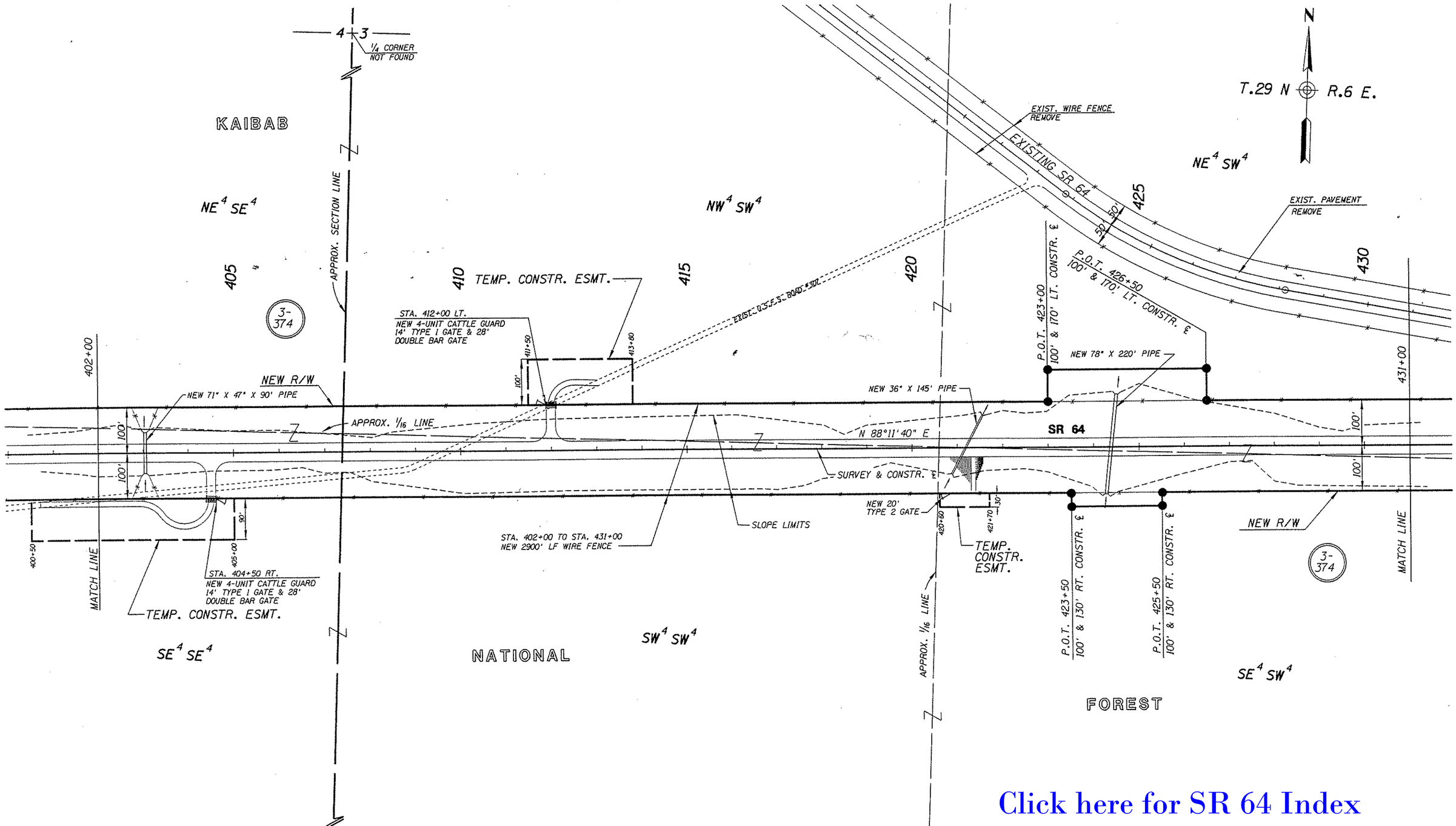

Click here for SR 64 Index

REVISIONS			
C.O. NO.	DATE	BY	DESCRIPTION

DRAWING NO.	D-3-T-651
HARD COPY	8939 M11,M12
COUNTY	COCONINO
DRAWN	J.P.T. 6/90
CHECKED	JCH 7/90
SCALE	1" = 100"
ROUTE	SR 64

ARIZONA DEPARTMENT OF TRANSPORTATION
HIGHWAYS DIVISION
RIGHT OF WAY PLANS SERVICES

HIGHWAY: WILLIAMS-GR.CYN.-CAMERON HWY.

PROJECT NO. F-033-1-708

LOCATION: DESERT VIEW - MULE SHOE BEND UNIT I

SHEET 13 OF 15

TRACS NO. 64 CN 270 H2015 01R

VIEW NAME:

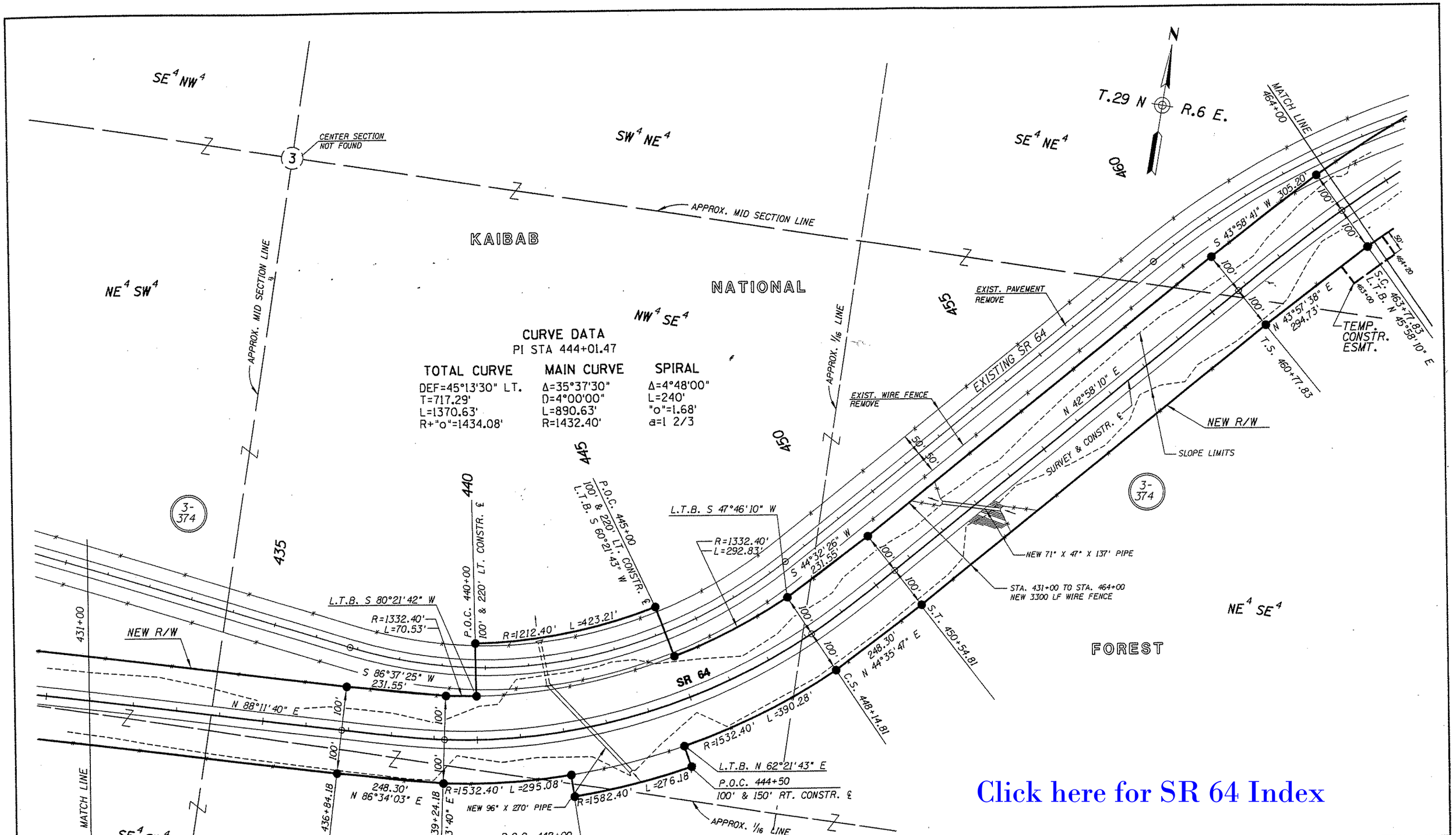

Click here for SR 64 Index

REVISIONS			
C.O. NO.	DATE	BY	DESCRIPTION

DRAWING NO.	D-3-T-651
HARD COPY	8939 M12,M13
COUNTY	COCONINO
DRAWN	J.P.T. 6/90
CHECKED	JCH 7/90
SCALE	1" = 100"
ROUTE	SR 64
LOCATION	DESERT VIEW - MULE SHOE BEND UNIT I

ARIZONA DEPARTMENT OF TRANSPORTATION
HIGHWAYS DIVISION
RIGHT OF WAY PLANS SERVICES

HIGHWAY: WILLIAMS-GR.CYN.-CAMERON HWY.
PROJECT NO. F-033-1-708

SHEET 14 OF 15

TRACS NO. 64 CN 270 H2015 01R

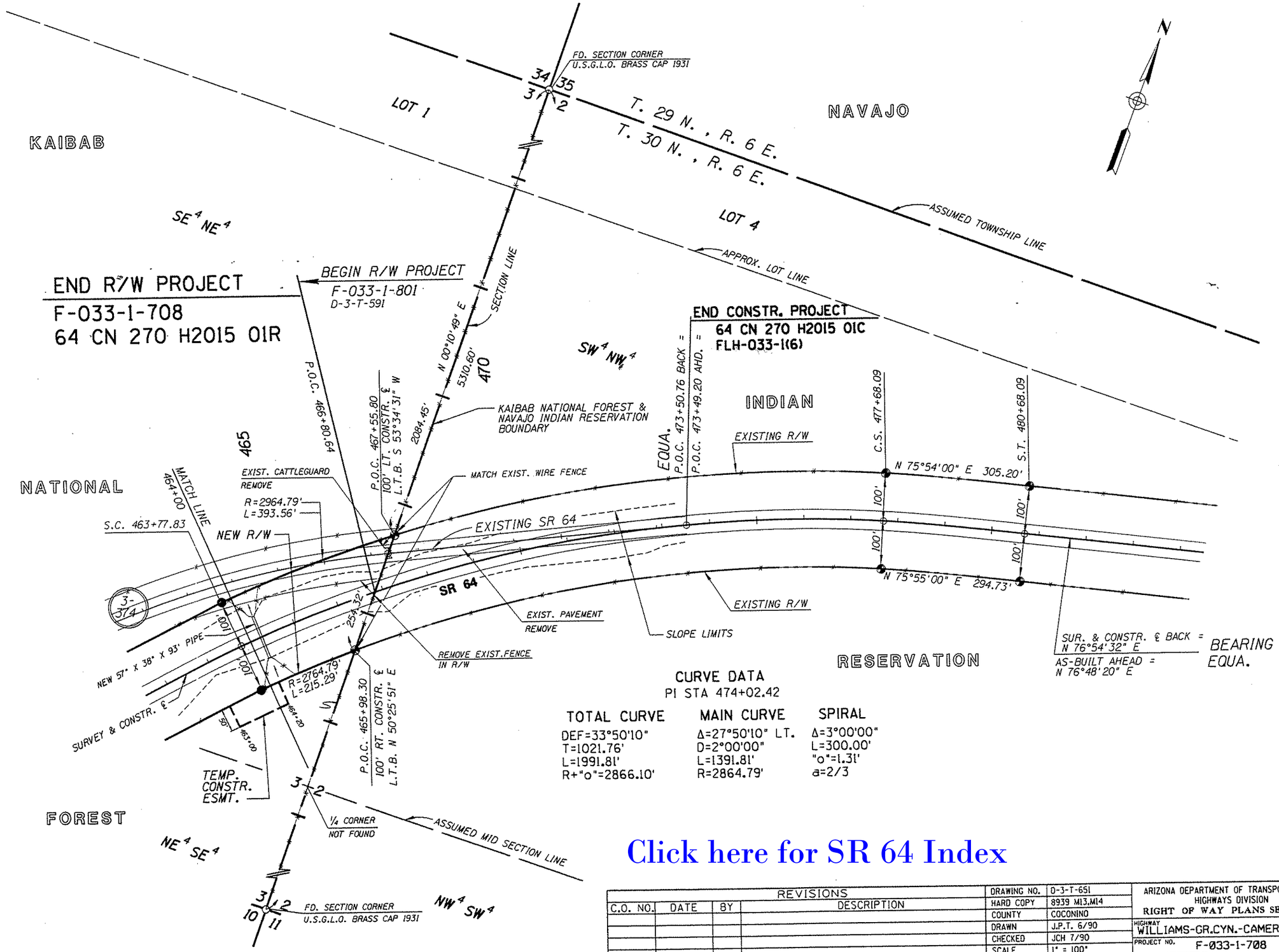

CURVE DATA

PI STA 474+02.42

TOTAL CURVE	MAIN CURVE	SPIRAL
DEF=33°50'10"	Δ=27°50'10" LT.	Δ=3°00'00"
T=1021.76'	D=2°00'00"	L=300.00'
L=1991.81'	L=1391.81'	"o"=1.31'
R+"o"=2866.10'	R=2864.79'	a=2/3

Click here for SR 64 Index

REVISIONS			
C.O. NO.	DATE	BY	DESCRIPTION

DRAWING NO.	D-3-T-651
HARD COPY	8939 M13,M14
COUNTY	COCONINO
DRAWN	J.P.T. 6/90
CHECKED	JCH 7/90
SCALE	1" = 100'
ROUTE	SR 64

ARIZONA DEPARTMENT OF TRANSPORTATION
HIGHWAYS DIVISION
RIGHT OF WAY PLANS SERVICES

HIGHWAY: WILLIAMS-GR.CYN.-CAMERON HWY.
PROJECT NO. F-033-1-708
LOCATION: DESERT VIEW - MULE SHOE BEND UNIT I

SHEET 15 OF 15

TRACS NO. 64 CN 270 H2015 01R

OF