RIGHT OF WAY PLANS OF THE

WITCH WELL - ZUNI HIGHWAY
WITCH WELL
061 AP 416 H6095 01R
S 061-B-800

ARIZONA DEPARTMENT OF TRANSPORTATION
INTERMODAL TRANSPORTATION DIVISION

ADOT

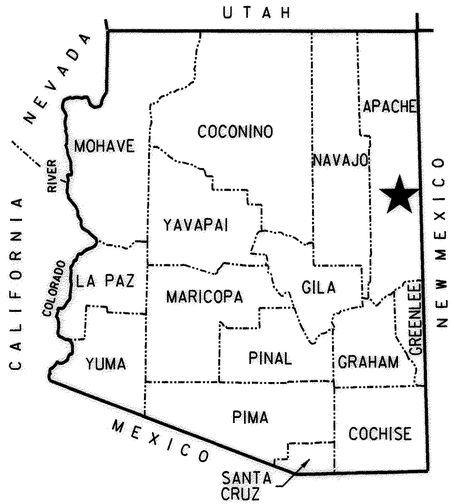

★ PROJECT LOCATION

COUNTY NAME: APACHE
LENGTH OF PROJECT: 1.2 MILES
ADOT DISTRICT: GLOBE (G)
DRAWING NUMBER: D-1-T-288

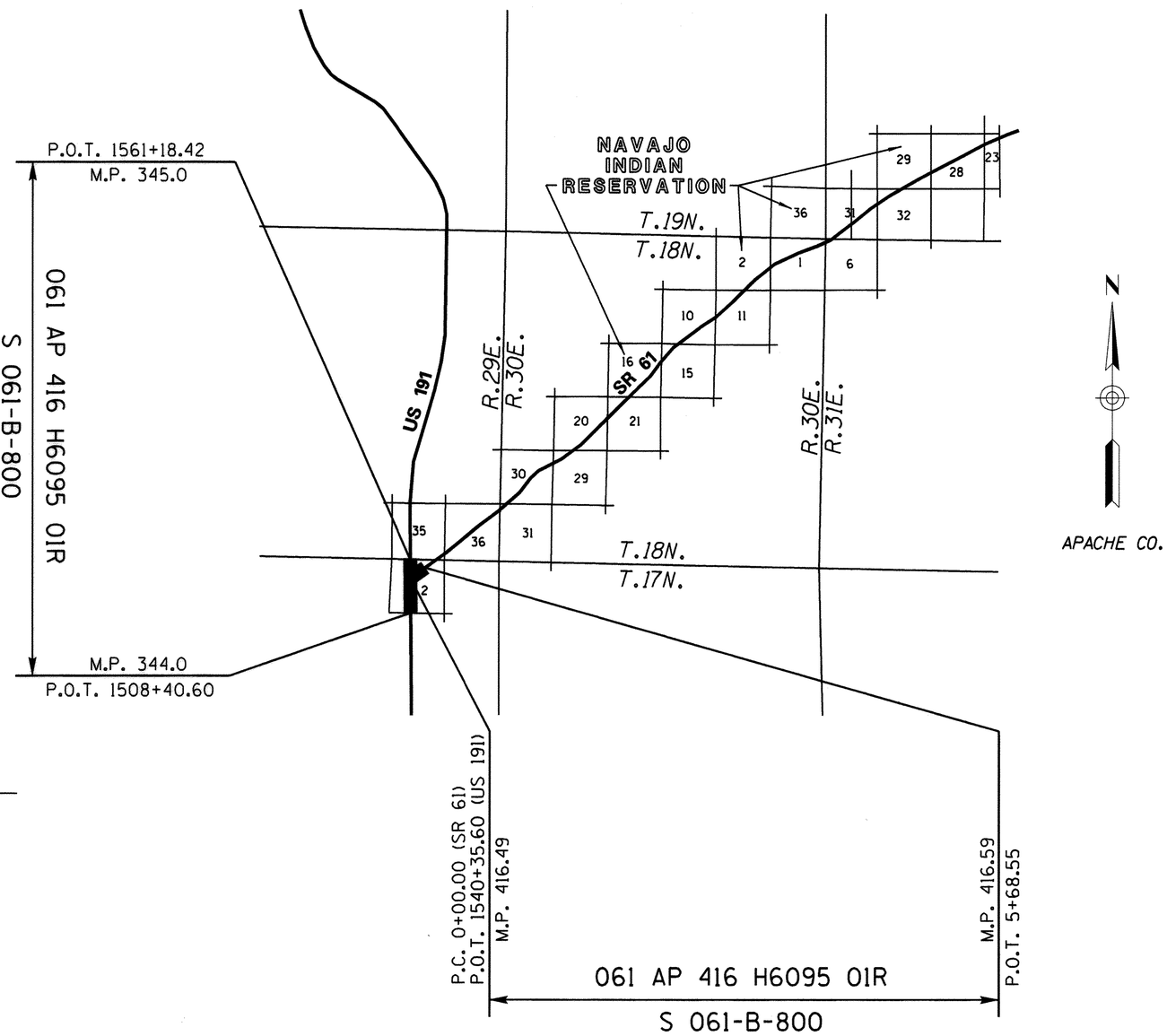

SHEET INDEX

COVER SHEET	1
STANDARD ABBREVIATIONS & SYMBOLS	S-1
OWNERSHIP RECORD SHEET	ORS-1
VICINITY MAP SHEET	VM-1
PLAN SHEET	P-1
TOTAL SHEETS	5

APPROVED IN ACCORDANCE WITH
ARIZONA DEPARTMENT OF TRANSPORTATION BOARD
RESOLUTION 2005-04-A-025 DATED 4-15-05

Click here for SR 61 Index

...\061RW416\PLANS\061RW416-COVER

REGISTERED LAND SURVEYOR
CERTIFICATE NO. 28728
CLYDE J. KING
Date Signed 8-28-09
ARIZONA, U.S.A.
EXPIRES 3-31-10

ABSOLUTE SURVEYING AND MAPPING, INC.
1513B N. MAIN ST. SNOWFLAKE ARIZONA 85937
PH. 928-536-7971 FAX 928-536-5697

RIGHT OF WAY - STANDARD ABBREVIATIONS & SYMBOLS

A	
Acres	Ac.
Ahead	Ahd.
And Husband	et vir
And Others	et al
And Wife	et ux
Approximate	Approx.
Avenue	Ave.
B	
Back	Bk.
Book	Bk.
Boulevard	Blvd.
Brass Cap	B.C.
Bureau of Indian Affairs	B.I.A.
Bureau of Land Management	B.L.M.
Bureau of Reclamation	B.O.R.
C	
Calculated	(C)
Center	Ctr.
Centerline	℄
Construction	Constr.
Corner	Cor.
County	Co.
Curve information	
Curve to Spiral	C.S.
Degree of Curve	D
Delta	Δ
Length of Curve	L
Point of Compound Curve	P.C.C.
Point of Curvature	P.C.
Point of Intersection	P.I.
Point of Reverse Curve	P.R.C.
Point of Reverse Spiral	P.R.S.
Point of Tangent	P.T.
Point on Curve	P.O.C.
Point on Tangent	P.O.T.
Point on Semi-Tangent	P.O.S.T.
Radius	R
Spiral rate of change	a
Spiral to Curve	S.C.
Spiral to Tangent	S.T.
Tangent Length	T
Tangent to Spiral	T.S.

D	
Degrees	°
Department	Dept.
Docket	Dkt.
Drainage Easement	DE
Drive	Dr.
E	
Easement	Esmt.
East	E.
Electrical	Elec.
Equation	Equa.
Existing	Exist.
F	
Federal	Fed.
Feet	'
Flowage Easement	FE
Found	Fd.
H	
Highway	Hwy.
Highway Easment Deed	HED
Homestead Entry Survey	HES
I	
Inch	In. or "
Irrigation	Irr.
J	
Junction	Jct.
L	
Lane	Ln.
Left	Lt.
Local Tangent Bearing	L.T.B.
M	
Measured	(M)
Mile Post	M.P.
Mineral Survey	M.S.
Minutes	'
Miscellaneous	Misc.
Monument	Mon.
N	
North	N.
Not to Scale	N.T.S.
Number	No.
P	
Page	Pg.

Parcel	Par.
Parkway	Pkwy.
Place	Pl.
Ponding Easement	PE
Public Utility Easement	PUE
Q	
Quit Claim Deed	Q.C.D.
R	
Railroad	R.R.
Range	R
Record	(R)
Right	Rt.
Right of Way	R/W
Road	Rd.
S	
Seconds	"
Section	Sec.
Sheet	Sht.
Slope Easement	SE
South	S.
Special Warranty Deed	S.W.D.
Square	Sq.
Square Feet	S.F.
State Route	S.R.
Station	Sta.
Street	St.
Subdivision	Subd.
T	
Telegraph	Tlg.
Telephone	Tel.
Township	T
Temporary	Temp.
Temporary Construction Easement	TCE
Traffic Interchange	T.I.
U	
United States General Land Office	U.S.G.L.O.
W	
West	W.
Warranty Deed	W.D.

Boundary Lines
- City Limit Line
- County Line
- Forest-City Limit Line
- Forest-Reservation Line
- State Boundary Line

Centerlines
- Exist. Centerline w/ticks
- Exist. Centerline wo/ticks
- New Constr. Centerline
- New Survey Centerline
- Railroad Centerline
- Centerline on Results of Survey

Control Lines
- Exist. Access Control Line
- New Access Control Line

Easement Lines
- Exist. Easement Line
- Exist. Drainage Easement Line
- New Perpetual Easement Line
- TCE Line

Misc. Lines
- Ditch-River Line
- Meander Line
- Mining Claim Line

Property Lines
- Lease Grant Boundary Line
- Lease Property Line
- Property Line
- Subdivision Property/Road Line
- Additional area to be acquired

Public Land Survey Lines
- Mid Section Line
- Section Line
- Sixteenth (1/16) Line
- Township-Range Line

R/W Lines
- Exist. ADOT R/W Line
- Exist. Non-ADOT R/W Line
- New R/W Line
- Railroad R/W Line
- Railroad-Highway R/W Line

Topographic Features
- Cut Slope Limit Line
- Exist. Fence Line
- Exist. Topo Line
- Fill Slope Limit Line
- New Fence Line

Break Line

Data Circle (1)

Data Hex (1)

Data Square [1]

Dimension Arrow

Dimension Tie

Exist. R/W Monument

New R/W Monument

PC - PT Circle

Property Anchor Bar

Property-Lease & Unpatented Mining Claim Anchor Bar

Property Limit Arrow

Property-Lease & Unpatented Mining Claim Limit Arrow

Parcel Bubble (7-8858)

NGS Control Pt or Angle Point

North Arrow

Found or Set Section Corner (31 | 32 / 6 | 5)

Found or Set Quarter Corner (4 o 3)

Found or Set Center Quarter Corner (3)

Unfound Section Corner (31 | 32 / 6 | 5)

Unfound Quarter Corner (4 / 9)

Unfound Center Quarter Corner (3)

Mile Post Marker (MP 1 / 5)

Click here for SR 61 Index

CHANGE ORDER REVISIONS			
C.O. NO.	DATE	BY	DESCRIPTION OF REVISIONS

DRAWING NO.	D-01-T-288
SURVEY	D-01-T-289
DRAWN/DATE	J. R. / Aug 04
ADOT REVIEW	S. Laing
ABSOLUTE SURVEYING AND MAPPING, INC.	
ROUTE NO.:	SR 61
SECTION NAME:	Witch Well

...\PLANS\061RW416.STANDARDS

ARIZONA DEPARTMENT OF TRANSPORTATION
INTERMODAL TRANSPORTATION DIVISION
RIGHT OF WAY PLANS SECTION

HIGHWAY NAME: WITCH WELL - ZUNI

FEDERAL IDENTIFICATION NO.: S 061-B-800

TRACS NO. 061 AP 416 H6095 01R

REGISTERED LAND SURVEYOR CERTIFICATE NO. 28728 CLYDE J. KING ARIZONA, U.S.A.

EXPIRES 03/31/2010

SHEET S-1

OWNERSHIP RECORD

PARCEL NUMBER	OWNER	DESCRIPTION OF AREA REQUIRED	TOTAL AREA	AREA REQUIRED: GROSS (INCLUDING EXISTING R/W)	AREA REQUIRED: NET (EXCLUDING EXISTING R/W)	AREA REQUIRED: NEW EASEMENTS	REMAINDER: LEFT	REMAINDER: RIGHT	SHEET NO.	ACQUISITION RECORD: INSTRUMENT TYPE	INSTRUMENT DATE	RECORDED DATE	RECORDED DOCUMENT
1-0469	State of Arizona (State Land Dept.)	Pt. NW4 Sec. 2 T.17N. R.29E.				2,500 DE 1,250 TCE			P-1				

ALL AREAS ARE IN SQUARE FEET UNLESS OTHERWISE NOTED

Click here for SR 61 Index

NOTE:
FOR SURVEY INFORMATION, SEE RESULTS OF SURVEY FOR
R/W PROJECT 061 AP 416 H6630 01R, S 061-B-801, D-01-T-289.

CHANGE ORDER REVISIONS			
C.O. NO.	DATE	BY	DESCRIPTION OF REVISIONS

DRAWING NO.	D-01-T-288
SURVEY	See Note
DRAWN/DATE	J. R. / Aug 04
ADOT REVIEW	S. Laing

ABSOLUTE SURVEYING AND MAPPING, INC.
1530 N. MAIN ST. SNOWFLAKE ARIZONA 85937
PH. 928-536-7971 FAX 928-536-5697

ARIZONA DEPARTMENT OF TRANSPORTATION
INTERMODAL TRANSPORTATION DIVISION
RIGHT OF WAY PLANS SECTION

HIGHWAY NAME: WITCH WELL - ZUNI
FEDERAL IDENTIFICATION NO.: S 061-B-800
TRACS NO. 061 AP 416 H6095 01R
ROUTE NO.: SR 61
SECTION NAME: Witch Well

REGISTERED LAND SURVEYOR
CERTIFICATE NO. 28728
CLYDE J. KING
Date Signed
ARIZONA, U.S.A.
EXPIRES 03/31/2010

SHEET ORS-1

...\PLANS\061RW416.OWNERSHIP1

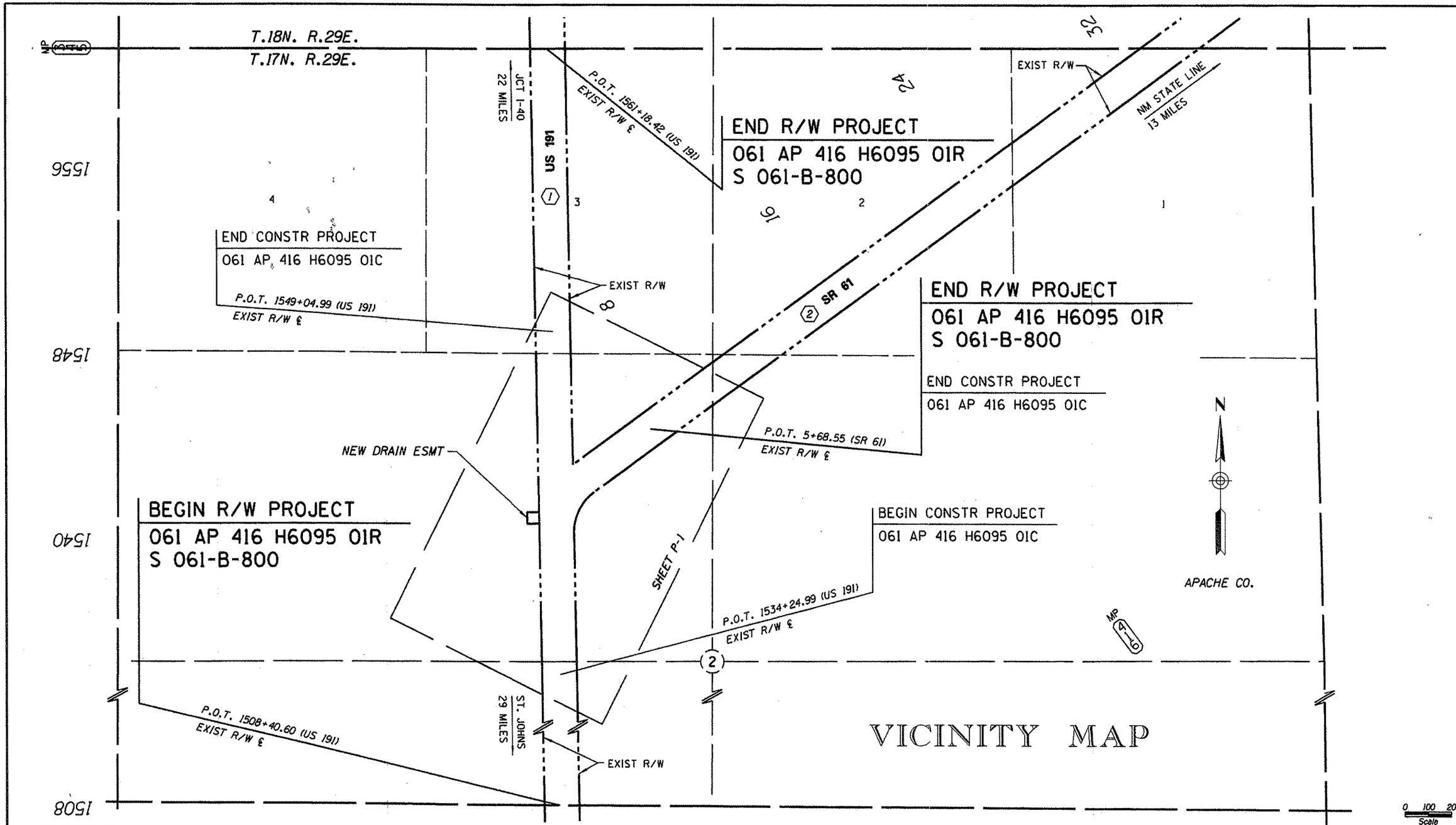

VICINITY MAP

INDEX TO EXISTING ADOT R/W

ID.	LOCATION	SEC.	T.	R.	ACQ. FROM	TYPE	BK./DKT.	PAGE	WIDTH	YEAR	PARCEL NO.
1	PT. W2	2	17N	29E	STATE LAND DEPT.	ESMT	09-000773		150'	1949	
2	PT. E2	2	17N	29E	STATE LAND DEPT.	ESMT	09-000775		150'	1949	

NOTE: FOR SURVEY INFORMATION, SEE RESULTS OF SURVEY FOR R/W PROJECT 061 AP 416 H6630 01R, S 061-B-801, D-01-T-289.

CHANGE ORDER REVISIONS			
C.O. NO.	DATE	BY	DESCRIPTION OF REVISIONS

DRAWING NO.	D-01-T-288
SURVEY	See Note
DRAWN/DATE	J. R. / Aug 04
ADOT REVIEW	S. Laing
ABSOLUTE SURVEYING AND MAPPING, INC.	
ROUTE NO.	SR 61
SECTION NAME	Witch Well

...\PLANS\061RW416.VICINITY1

ARIZONA DEPARTMENT OF TRANSPORTATION
INTERMODAL TRANSPORTATION DIVISION
RIGHT OF WAY PLANS SECTION

HIGHWAY NAME: WITCH WELL - ZUNI
FEDERAL IDENTIFICATION NO.: S 061-B-800
TRACS NO. 061 AP 416 H6095 01R

REGISTERED LAND SURVEYOR
CERTIFICATE NO. 28728
CLYDE J. KING
Date Signed 4-5-10
ARIZONA, U.S.A.
EXPIRES 03/31/2010

SHEET VM-1

Click here for SR 61 Index

Click here for SR 61 Index

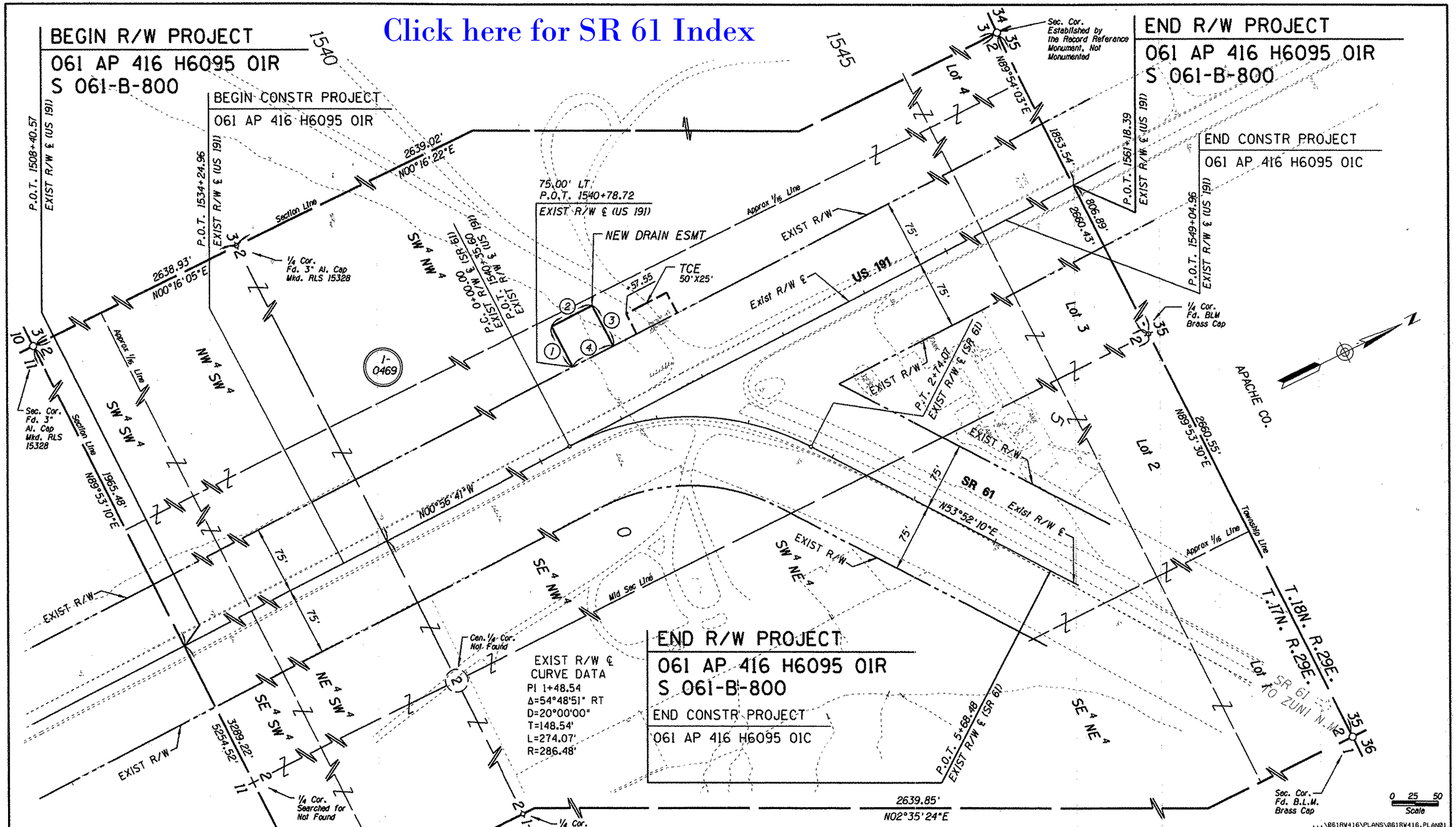

NOTE:
FOR SURVEY INFORMATION, SEE RESULTS OF SURVEY FOR R/W PROJECT 061 AP 416 H6630 01R, S 061-B-801, D-01-T-289.

DATA TABLE		
1	N89°03'19"E	50.00'
2	N00°56'41"W	50.00'
3	S89°03'19"W	50.00'
4	S00°56'41"E	50.00'

CHANGE ORDER REVISIONS			
C.O. NO.	DATE	BY	DESCRIPTION OF REVISIONS

DRAWING NO.	D-01-T-288
SURVEY	See Note
DRAWN/DATE	J. R. / Aug 04
ADOT REVIEW	S. Laing

ABSOLUTE SURVEYING AND MAPPING, INC.
1930 N. MAIN ST. SHOWLOW, ARIZONA 85937
PH. 928-536-7971 FAX 928-536-5697

ARIZONA DEPARTMENT OF TRANSPORTATION
INTERMODAL TRANSPORTATION DIVISION
RIGHT OF WAY PLANS SECTION

HIGHWAY NAME: WITCH WELL - ZUNI
FEDERAL IDENTIFICATION NO.: S 061-B-800
TRACS NO.: 061 AP 416 H6095 01R
ROUTE NO.: SR 61
SECTION NAME: Witch Well

REGISTERED LAND SURVEYOR
CERTIFICATE NO. 28728
CLYDE J. KING
Date Signed 8-24-07
ARIZONA, U.S.A.
EXPIRES 03/31/2010

SHEET P-1