Formerly F-059-1-601

FED. ROAD DIVISION	STATE	PROJECT NUMBER	SHEET NUMBER	TOTAL SHEETS	FINALIZED PLANS
7	ARIZ.	M-600-2-603	1	16	

DRAWING NUMBER	D-7-T-731



STATE OF ARIZONA
STATE HIGHWAY DEPARTMENT

RIGHT OF WAY PLAN OF THE STATE ROUTE 510

STATE HIGHWAY

PROJECT NO. M-600-2-603

MARICOPA COUNTY

NOTE:
SUPERCEDED BY R/W PLANS PROJECT NO. M 600-2-609, TRACS NO. 051 MA 000 H0839 02R.

Click here for SR 51 Index

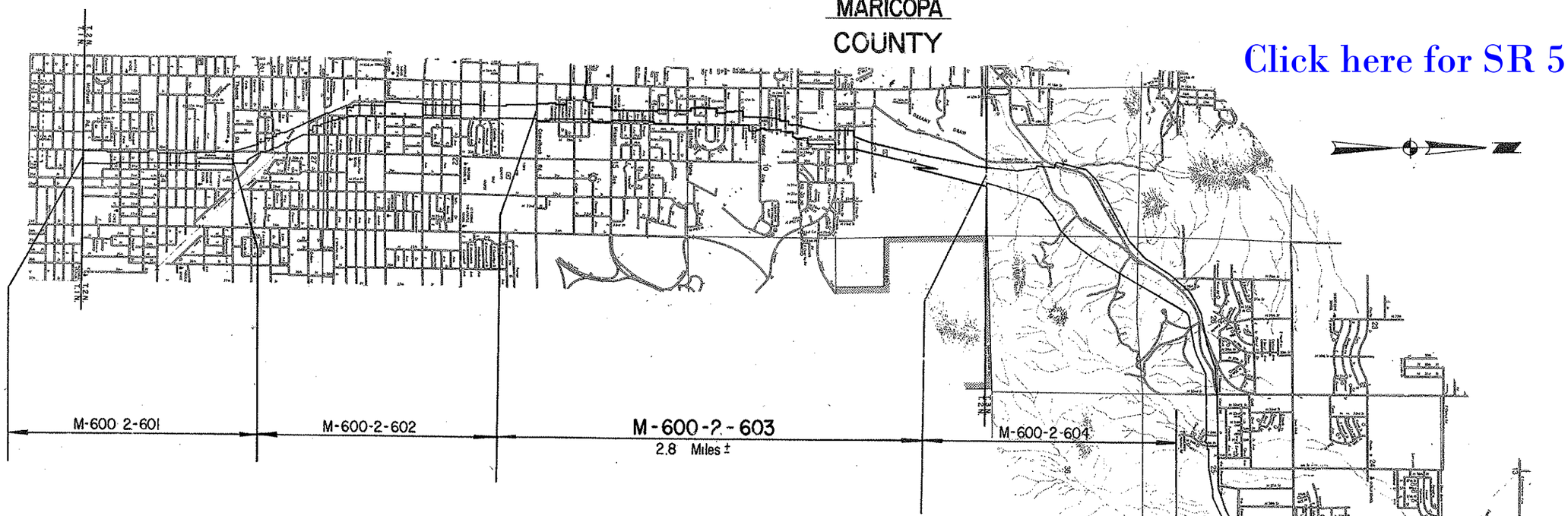

NOTE: The plans as approved _____ cover Advanced Acquisition only and therefore do not show any design features including access control.

Approved in accordance with R/W Corridor Requirments

I. B. Mert — DEPUTY STATE ENGINEER — DATE 8-25-72

For parcel information and Resolution Numbers see sheet 2.

William N. Price — State Highway Engineer

R. L. Chadwick (Dep) — CHIEF DEPUTY STATE ENGINEER — DATE 8-25-72

U. S. DEPARTMENT OF TRANSPORTATION
FEDERAL HIGHWAY ADMINISTRATION

Approved:

DIVISION ENGINEER — DATE

CONVENTIONAL SIGNS

HIGHWAY CENTER LINE (New)
HIGHWAY R/W LINE (Existing) (New)
CONTROLLED ACCESS (Denied) (Open) (Existing)
R.R. R/W COMMON TO HIGHWAY R/W (Existing)
R.R. R/W LINE
TOWNSHIP AND RANGE LINE
SECTION LINE
1/4 LINE OR MID-SECTION LINE
1/16 LINE
PROPERTY LINE (not part of a Subdivision)
SUBDIVISION OR LOT LINE
ORIGINAL LOT LINE
STATE AND NATIONAL BOUNDARIES
COUNTY LINE
CITY LIMITS
LAND GRANTS BOUNDARIES

FOREST, NATIONAL MONUMENTS,
MILITARY BASES AND INDIAN RESERVATION
SURVEY MEANDER LINE
NEW R/W CONTROL POINT
EXISTING R/W MARKER
PARCEL NUMBER — 7-001
RAILROAD TRACK
POWER LINE
POWER TRANSMISSION LINE
TELEPHONE LINE
COMBINATION TELEPHONE AND POWER LINE
UNDERGROUND TELEPHONE CABLE
WATER LINE — W — 2"
GAS LINE — G — 2"
SEWER LINE — S — 2"
STORM DRAIN — SD — 2"
(Show size of line in alternate spaces)
CHAIN LINK FENCE

BARBED WIRE FENCE (call out type) — Gate
STREET LIGHT — on extended arm
WATER METER
WATER VALVE
DOWN GUY
FIRE HYDRANT
GAS METER
GAS VALVE
MANHOLE (existing)
ROAD (existing)
PROPERTY ANCHOR BARS
PROPERTY LIMITS ARROWS
CANAL, CHANNEL OR DITCH
BRIDGE
BOX CULVERTS
CATTLE GUARD
RIVER
PIPE CULVERTS (New) (Existing)
DYKE

Formerly F-059-1-60

STATE ROUTE 510

CAMELBACK RD.-NORTHERN AVE.

MARICOPA COUNTY

Click here for SR 51 Index

REVISIONS (FOR PARCEL ADDITIONS, SEE BELOW)			
C.O. No.	DATE	BY	DESCRIPTION
3396	7-27-72	K.R.S.	Revised area for 2103
3445	11-14-72	C.A.P.	Deleted parcel 7-2261

PROJECT NO.	M-600-2-603
DRAWING NO.	D-7-T-731
SHEET NO.	2 of 16
DRAWN BY	C. PEPPER
DATE COMP.	7-26-72
SCALE	NO SCALE

OWNERSHIP RECORD										ADVANCED ACQ. AUTHORIZATION		ACQUISITION RECORD						
PARCEL NUMBER	OWNER	DESCRIPTION	TOTAL AREA S.F.	AREA REQUIRED S.F. GROSS INCLUDING EXISTING R/W	AREA REQUIRED S.F. NET EXCLUDING EXISTING R/W	EASEMENT AREA	REMAINDER S.F. LEFT	REMAINDER S.F. RIGHT	SHEET NUMBER	AUTH. DATE BY CHIEF DEPUTY STATE ENGINEER	RESOLUTION NUMBER	COMMISSION APPROVAL	TYPE & DATE OF INSTRUMENT	RECORDED DATE	RECORDED BOOK	RECORDED PAGE	DATE ADDED TO PLANS	CHANGE ORDER NO.
*7-1170	LANNON F. STAFFORD, et ux	W. 462'E.792'S.330'N2,SE4,SW4,SEC.3,T2N,R3E	140,910		140,910				9	Comm. Appr. 4-3-70	—	7-23-71	6-3-71 W.D.	8-5-71	Dk.8864	382	7-26-72	
*7-1582	TRANSAMERICA TITLE INS. CO.	PT. LOT 13, SEC.3, T2N., R.3E.	43.1 AC.		4.4 AC.			38.7AC.	10	Comm. Appr. 4-3-70	—						7-26-72	
*7-1656	ARTHUR S. HOLMES	PT. OF LOT 3, ADAMS AND GRAHAM	27,289		27,289				5	Comm. Appr. 4-9-71	—	12-14-71	W.D. 11-19-71	1-5-72	Dk.9162	876	7-26-72	
*7-1657	BENIAH C. WHEELER, et ux	LOTS 21,23 & PT. OF 22, BILTMORE VISTA	24,912		24,912				8	Comm. Appr. 6-23-71	—	11-19-71	W.D. 11-8-71	12-9-71	Dk.9114	157	7-26-72	
*7-1908	R.D. BROWER	PT. OF NE^4 NW^4 SW^4 SEC. 10, T. 2 N., R.3E.	418,523	190,014	179,784		228,509		7	Comm. Appr. 4-9-71	—						7-26-72	
7-1910	CHARLIE R. YOUNG, et ux	LOTS 10 & 12 BLK.2, SQUAW PEAK MANOR	31,831		31,831				9	Comm. Appr. 12-18-70	—	4-13-73	W.D. 3-8-73	3-23-73	10150	631	7-26-72	
7-1911	FEE HONG ONG, et ux	LOTS 14 & 16 BLK.2, SQUAW PEAK MANOR	31,865		31,865				9	Comm. Appr. 12-18-70	—						7-26-72	
7-1912	ROBERT E. COOKE, et ux	LOTS 13 & 15 BLK.2, SQUAW PEAK MANOR	33,615		33,615				9	Comm. Appr. 12-18-70	—	4-13-73	W.D. 3-8-73	6-27-73	10198	603	7-26-72	
7-1913	RAY SMITH, et ux	LOT 10 BLK. 1, SQUAW PEAK MANOR	16,974		16,974				9	Comm. Appr. 12-18-70	—	4-27-73	W.D. 3-29-73	5-9-73	10128	770	7-26-72	
7-1915	J. ROBERT BEALL, et ux	PT. OF SE^4 SW^4 SEC. 3 T. 2 N., R.3E.	17,385		17,385				9	Comm. Appr. 12-18-70	—	3-9-73	W.D. 2-23-73	4-5-73	10078	993	7-26-72	
7-2071	WILLIAM M. TRENHOLME, et ux	LOT 12 BLK. 1, SQUAW PEAK MANOR	16,983		16,983				9	Comm. Appr. 12-18-70	—	3-23-73	W.D. 2-13-73	4-5-73	10078	250	7-26-72	
7-2103	EDWARD CUDAHY	PT. OF W. 1/2, LOT 14, ADAMS & GRAHAM	90,520		32,415		58,105		5	Comm. Appr. 4-21-72	—	7-13-73	W.D. 4-19-73	8-15-73	10268	1490-91	7-26-72	
7-2261	~~ALBERT W. NEWBAUER, et ux~~	~~LOT 14 BLK. 1, SQUAW PEAK MANOR~~	~~16,991~~		~~16,991~~		DELETED		~~9~~	~~Comm. Appr. 6-16-72~~	—		DELETED				~~8-17-72~~	
7-2274	THOMAS M. THORESON	LOT 20, BILTMORE VISTA	16,696		16,696				8	Comm. Appr. 7-14-72	—	3-9-73	W.D. 2-26-73	4-3-73	10074	580	8-23-72	
7-2458	WESTERN SADDLE CLUB	PT. OF S^2 NE^4 SW^4, SEC 3, T2N, R3E.	806,900		197,194		408,175	201,531	9	Comm. Appr. 2-21-73	73-8						2-20-73	3495
7-2511	JOHN C. WILLIS, et ux	PT. OF LOTS 1,2,3,&4, BILTMORE VISTA	41,608		41,608				8	Comm. Appr. 3-9-73	—						5-1-73	3563

* Plat drawn under former proj. F-059-1-601

FORMERLY F-059-1-601

REVISIONS			
C.O. No.	DATE	BY	DESCRIPTION
3396	7-27-72	K.R.S.	Revised R/W

PROJECT NO.	M-600-2-603
DRAWING NO.	D-7-T-731
SHEET NO.	3 of 16
DRAWN BY	C. PEPPER
DATE COMP.	7-26-72
SCALE	SCALE: 1" = 400'

STATE ROUTE 510
CAMELBACK RD. - NORTHERN AVE.
MARICOPA COUNTY

Click here for SR 51 Index

T.2 N. R.3 E.

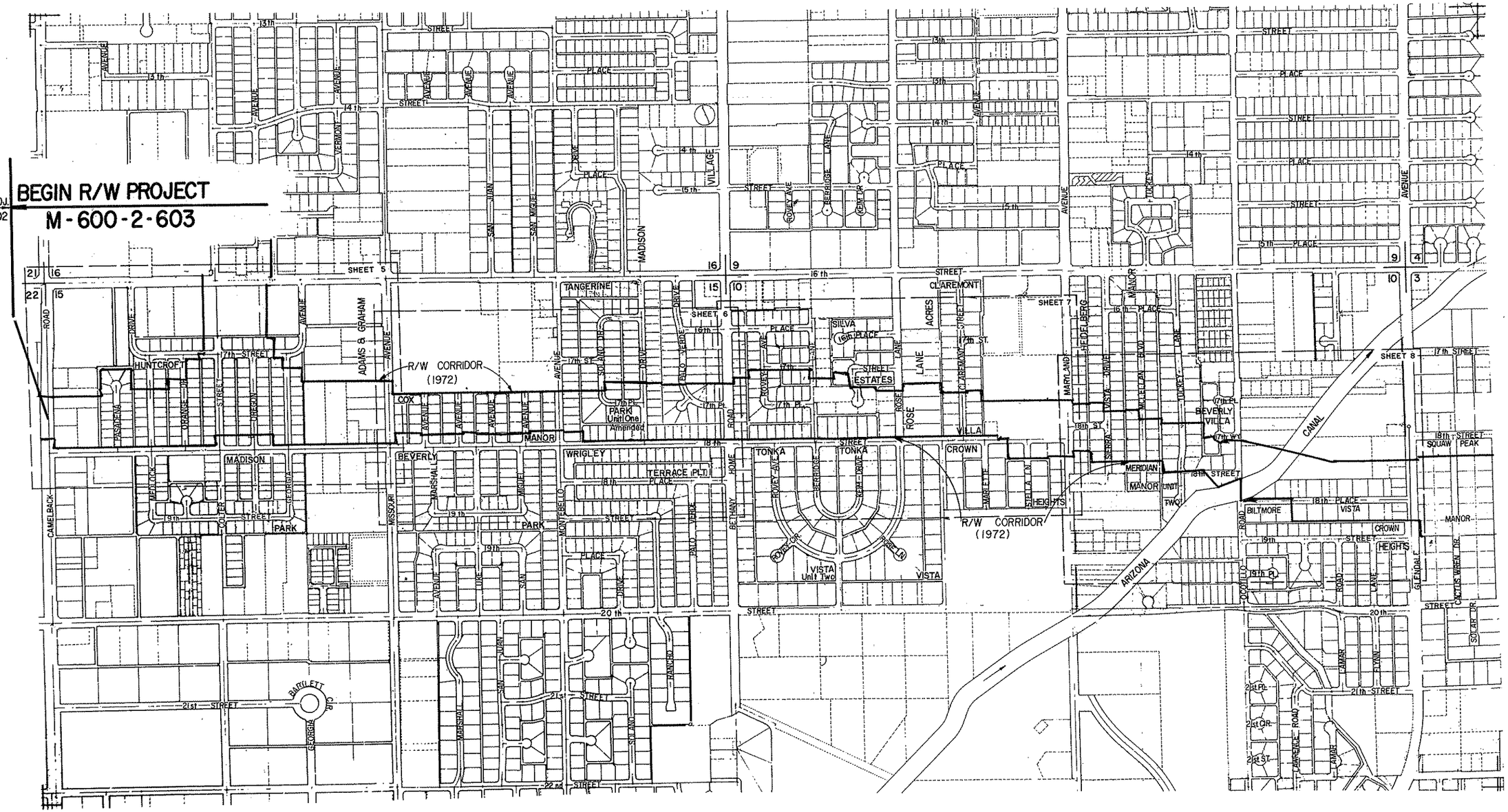

VICINITY MAP
SCALE 1" = 400'
SHEET 1 OF 2

CHECKED BY
HARD COPY MAP NO. 19-31,20-3

FORMERLY F-059-1-601

REVISIONS					
C.O. No.	DATE	BY	DESCRIPTION	PROJECT NO.	M-600-2-603
3655	8-8-73	D.G.M.	Revised R/W Corridor (1973) Aurelius Ave. North	DRAWING NO.	D-7-T-731
				SHEET NO.	4 of 16
				DRAWN BY	W. SHIRLEY
				DATE COMP.	7-26-72
				SCALE	1" = 400'

STATE ROUTE 510

CAMELBACK RD. - NORTHERN AVE.

MARICOPA COUNTY

* CITY OF PHOENIX INTERIM ROAD AND RIGHT OF WAY CORRIDOR

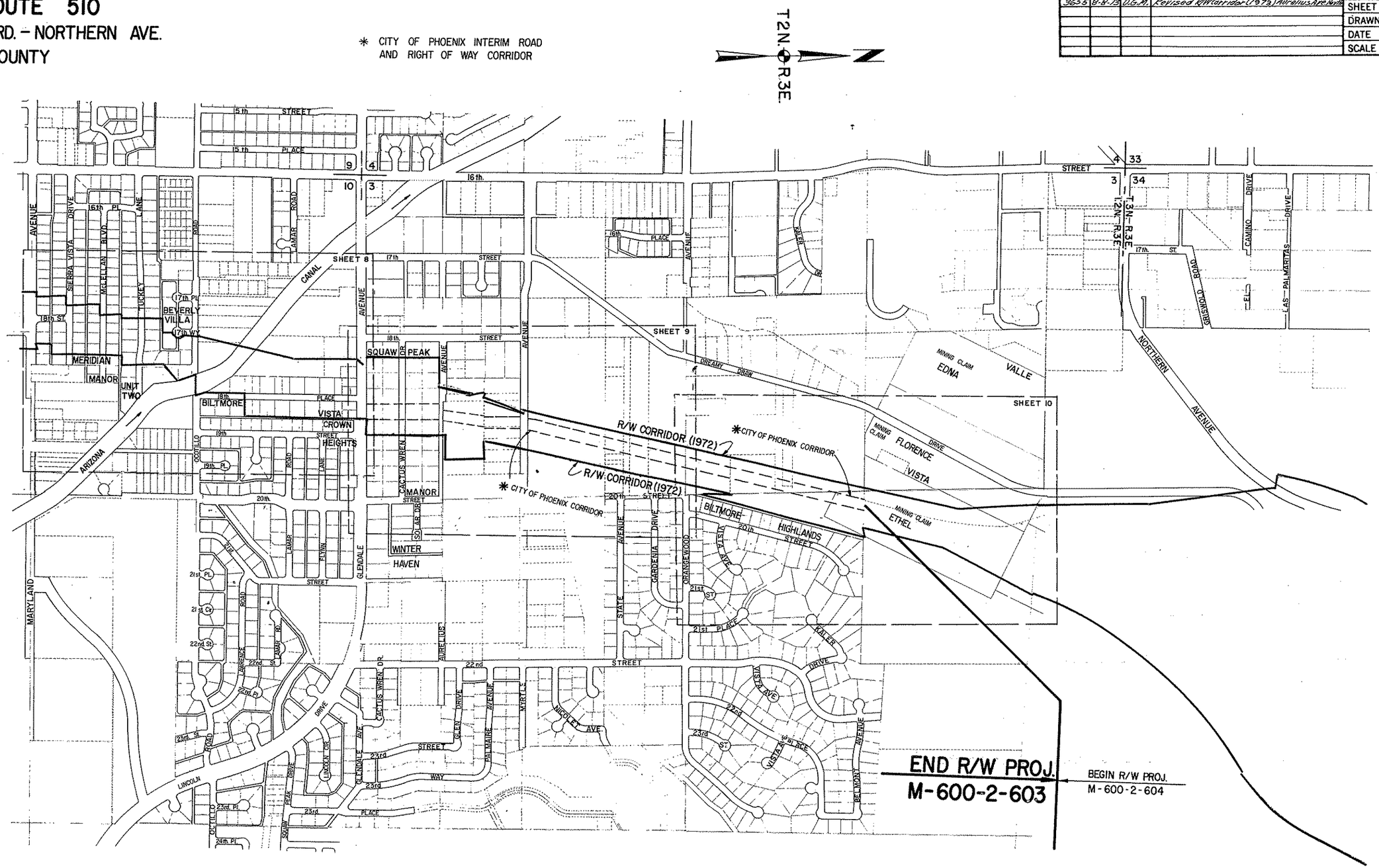

VICINITY MAP

SCALE 1"=400'

SHEET 2 OF 2

Click here for SR 51 Index

CHECKED BY Ralph L. Robinson

HARD COPY MAP NO. 23-31, 24-31, 24-32

FORMERLY F-059-1-601

STATE ROUTE 510

CAMELBACK RD.-NORTHERN AVE.

MARICOPA COUNTY

Click here for SR 51 Index

SEC. 15 T.2N. R.3E.

AREA TO BE ACQUIRED

IMPROVEMENTS ARE SHOWN ON SHEET II.

REVISIONS			
C.O. No.	DATE	BY	DESCRIPTION
3396	9-27-72	K.R.S.	Revised R/W "corridor" & Net area. (7-2103)
2495	2-20-73	K.R.S.	Removed gate.
7172	11-20-85	MTP	Add note for excess parcel

PROJECT NO.	M-600-2-603
DRAWING NO.	D-7-T-731
SHEET NO.	5 of 16
DRAWN BY	C. PEPPER
DATE COMP.	7-26-72
SCALE	1"=100'

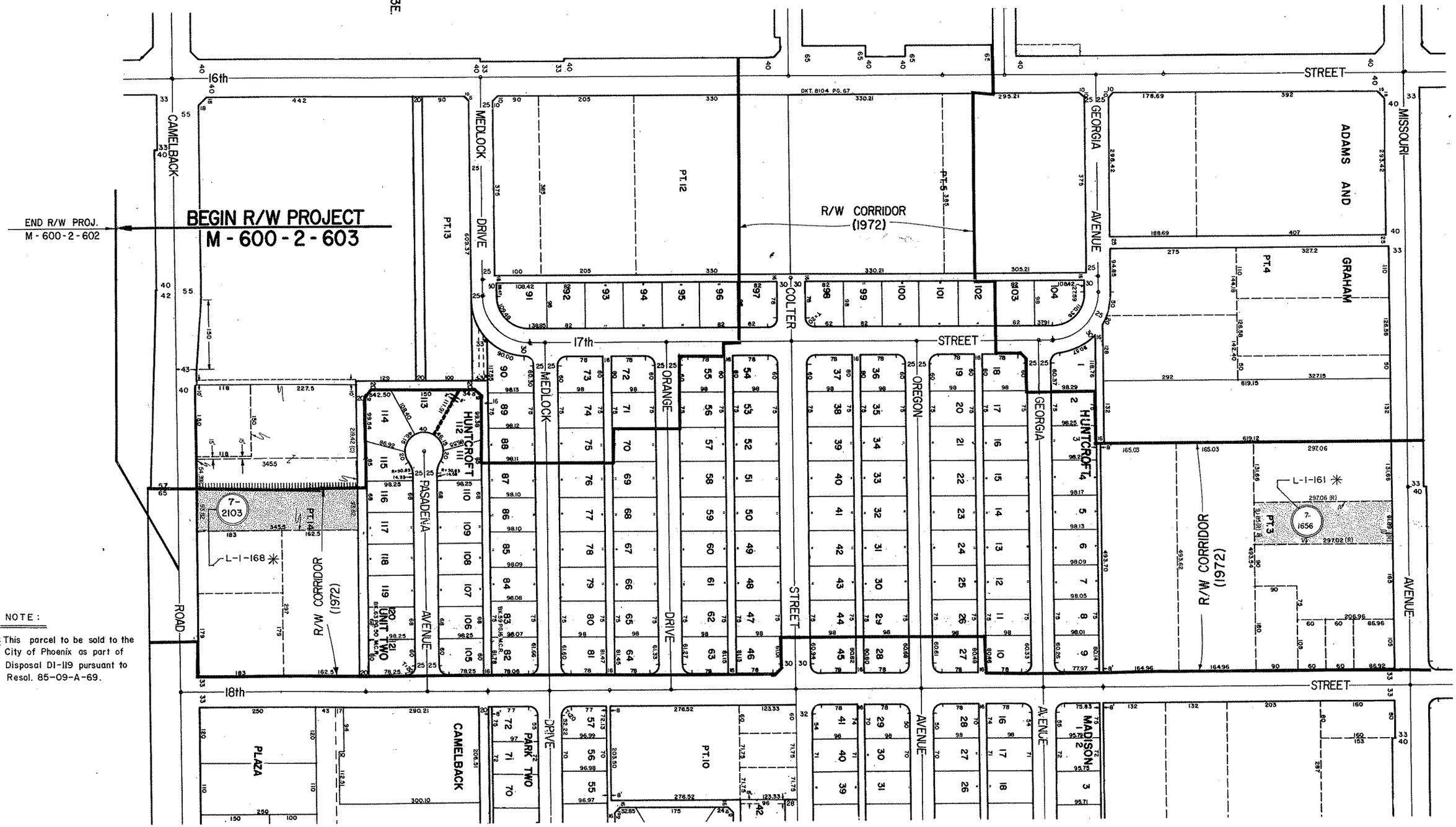

NOTE:

✳ This parcel to be sold to the City of Phoenix as part of Disposal DI-119 pursuant to Resol. 85-09-A-69.

CHECKED BY

HARD COPY PHOENIX MAP NO. 19-31

FORMERLY F-059-1-601

REVISIONS			
C.O. No.	DATE	BY	DESCRIPTION

PROJECT NO.	M-600-2-603
DRAWING NO.	D-7-T-731
SHEET NO.	6 of 16
DRAWN BY	C. PEPPER
DATE COMP.	7-26-72
SCALE	1"=100'

STATE ROUTE 510

CAMELBACK RD.-NORTHERN AVE.

MARICOPA COUNTY

AREA TO BE ACQUIRED:

IMPROVEMENTS ARE SHOWN ON SHEET 12.

Click here for SR 51 Index

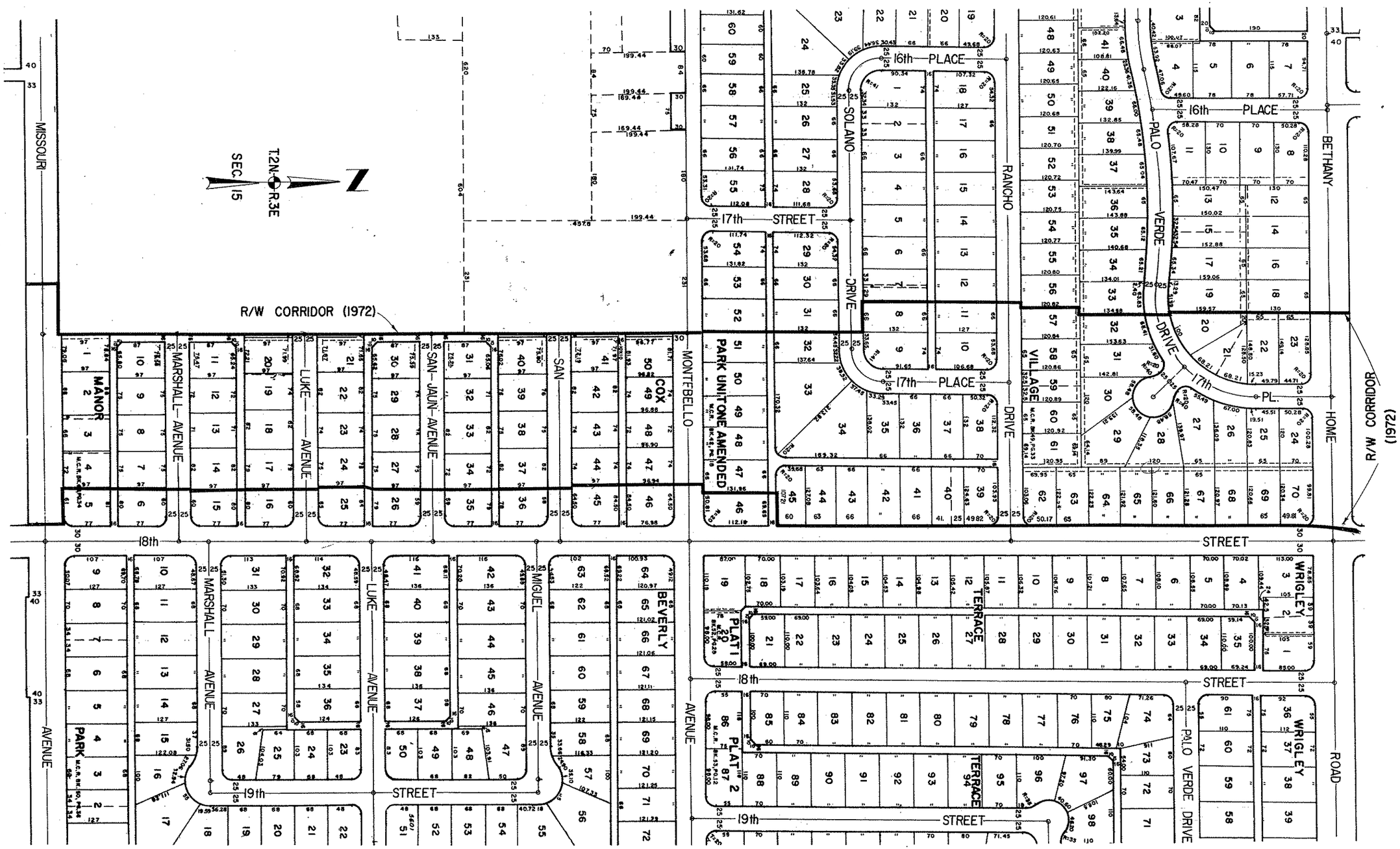

CHECKED BY

HARD COPY MAP NO. 20-31

FORMERLY F-059-1-601

REVISIONS			
C.O. No.	DATE	BY	DESCRIPTION
3496	2-20-73	K.R.S.	Removed note.

PROJECT NO.	M-600-2-603
DRAWING NO.	D-7-T-731
SHEET NO.	7 of 16
DRAWN BY	C. PEPPER
DATE COMP.	7-26-72
SCALE	1"=100'

STATE ROUTE 510

CAMELBACK RD.-NORTHERN AVE.

MARICOPA COUNTY

AREA TO BE ACQUIRED:

SEC. 10 T2N. R3E

IMPROVEMENTS ARE SHOWN ON SHEET 13.

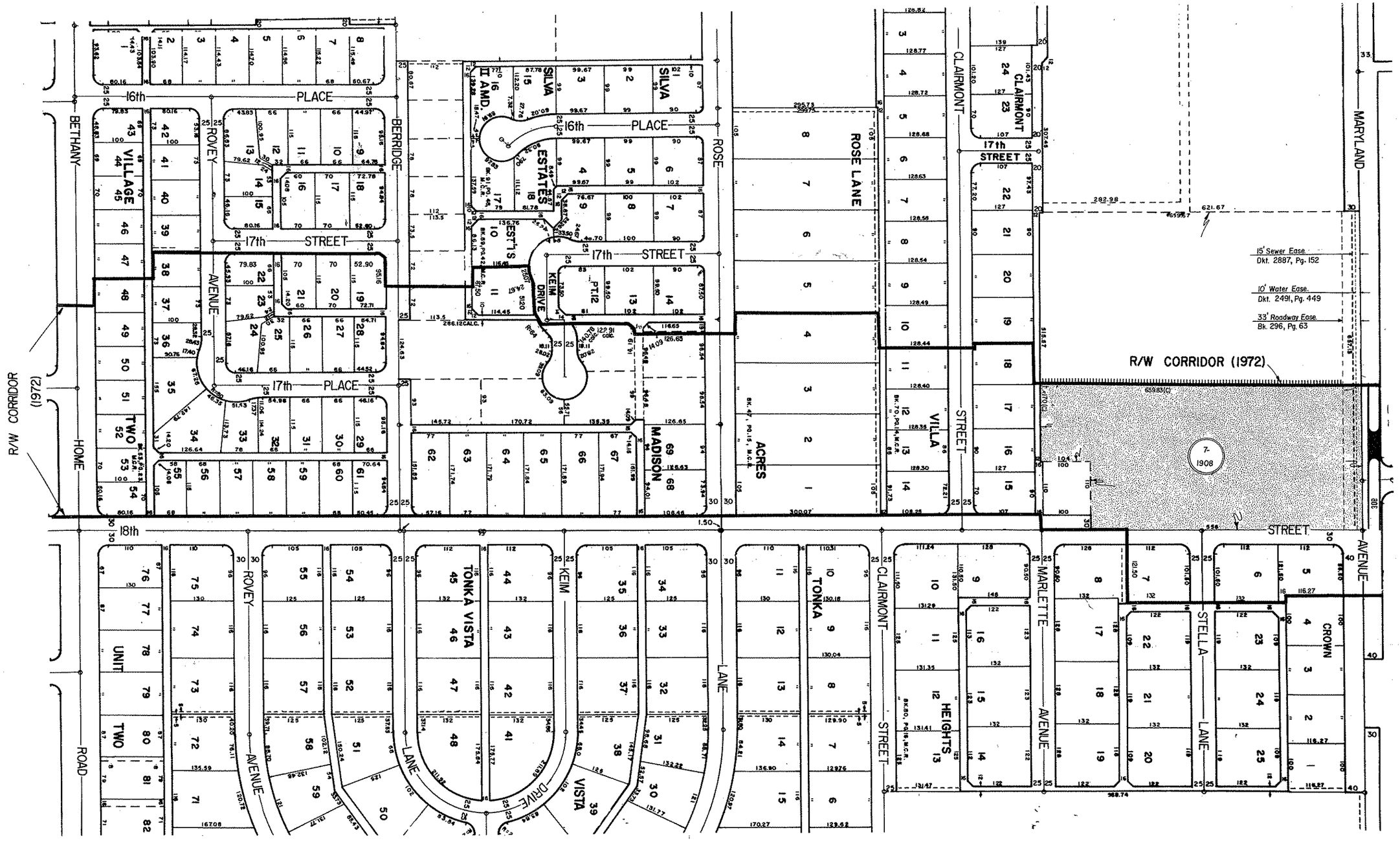

CHECKED BY Ralph L. Robinson

HARD COPY PHOENIX MAP NO. 21-31

Click here for SR 51 Index

FORMERLY F-059-1-601

REVISIONS			
C.O. No.	DATE	BY	DESCRIPTION
3496	2-20-73	K.R.S.	Removed note
3563	5-1-73	C.A.R.	Added Parcel 7-2511
7172	11-20-85	MTP.	Add. note for excess parcel.

PROJECT NO.	M-600-2-603
DRAWING NO.	D-7-T-731
SHEET NO.	8 of 16
DRAWN BY	C. PEPPER
DATE COMP.	7-26-72
SCALE	1"=100'

STATE ROUTE 510

CAMELBACK RD.-NORTHERN AVE.

MARICOPA COUNTY

AREA TO BE ACQUIRED :

Click here for SR 51 Index

IMPROVEMENTS ARE SHOWN ON SHEET 14.

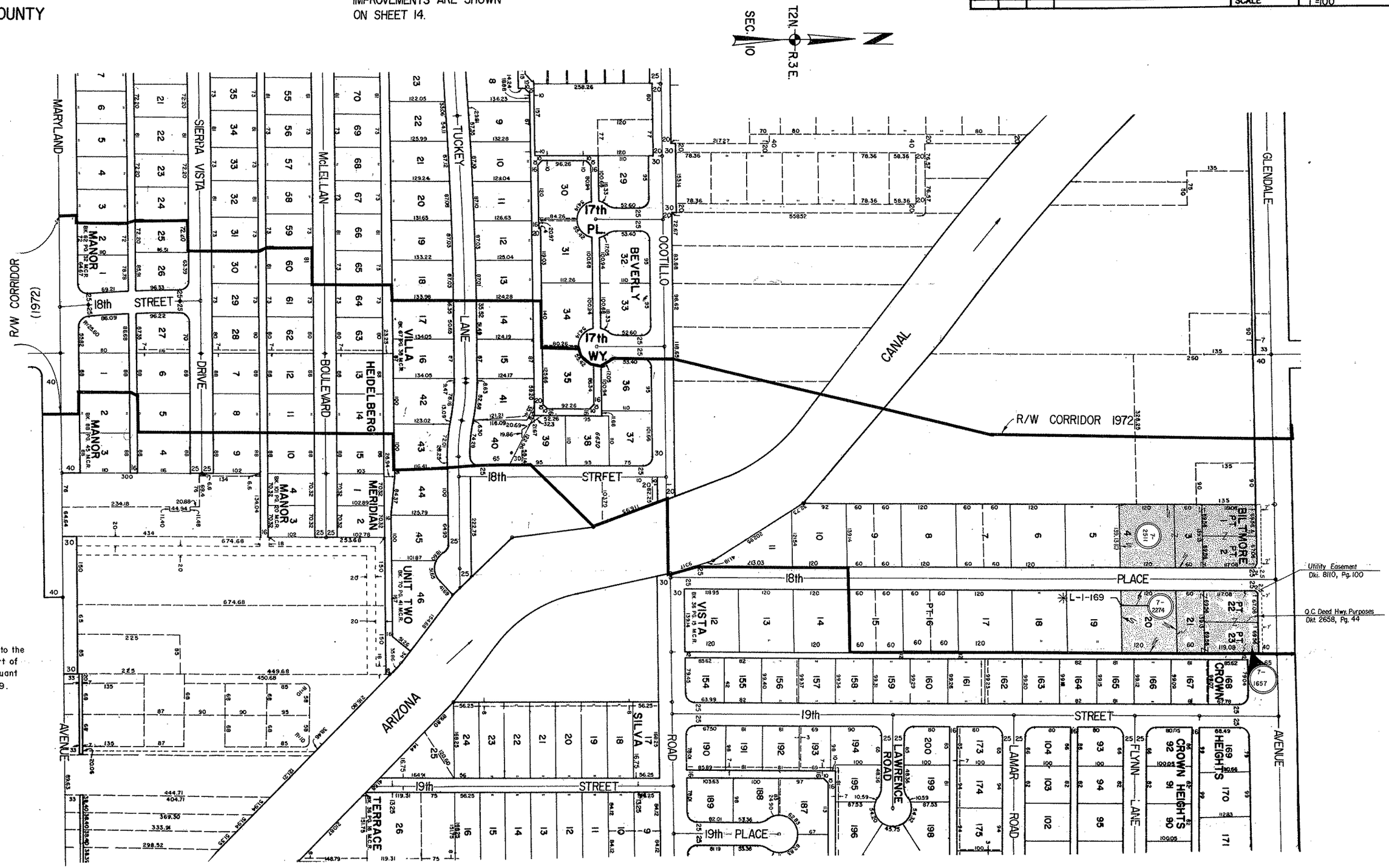

NOTE:

✳ This parcel to be sold to the City of Phoenix as part of Disposal DI-119 pursuant to Resol. 85-09-A-69.

HARD COPY
CHECKED BY

FORMERLY F-059-1-601

STATE ROUTE 510

CAMELBACK RD.-NORTHERN AVE.

MARICOPA COUNTY

IMPROVEMENTS ARE SHOWN ON SHEET 15.

AREA TO BE ACQUIRED:

✱ CITY OF PHOENIX INTERIM ROAD AND RIGHT OF WAY CORRIDOR

REVISIONS					
C.O. No.	DATE	BY	DESCRIPTION	PROJECT NO.	M-600-2-603
3415	11-14-72	C.A.P.	Deleted parcel 7-2261	DRAWING NO.	D-7-T-731
3496	7-20-73	K.P.S.	Added Par. 7-2458 & Removed note	SHEET NO.	9 of 16
3655	8-8-73	D.G.M.	Revised Corridor Limits to Reflect Full Take Of	DRAWN BY	C. PEPPER
"	"	"	Parcel 7-1170.	DATE COMP.	7-26-72
7170	11-20-85	MTP	Add. note for excess parcel.	SCALE	1"=100'

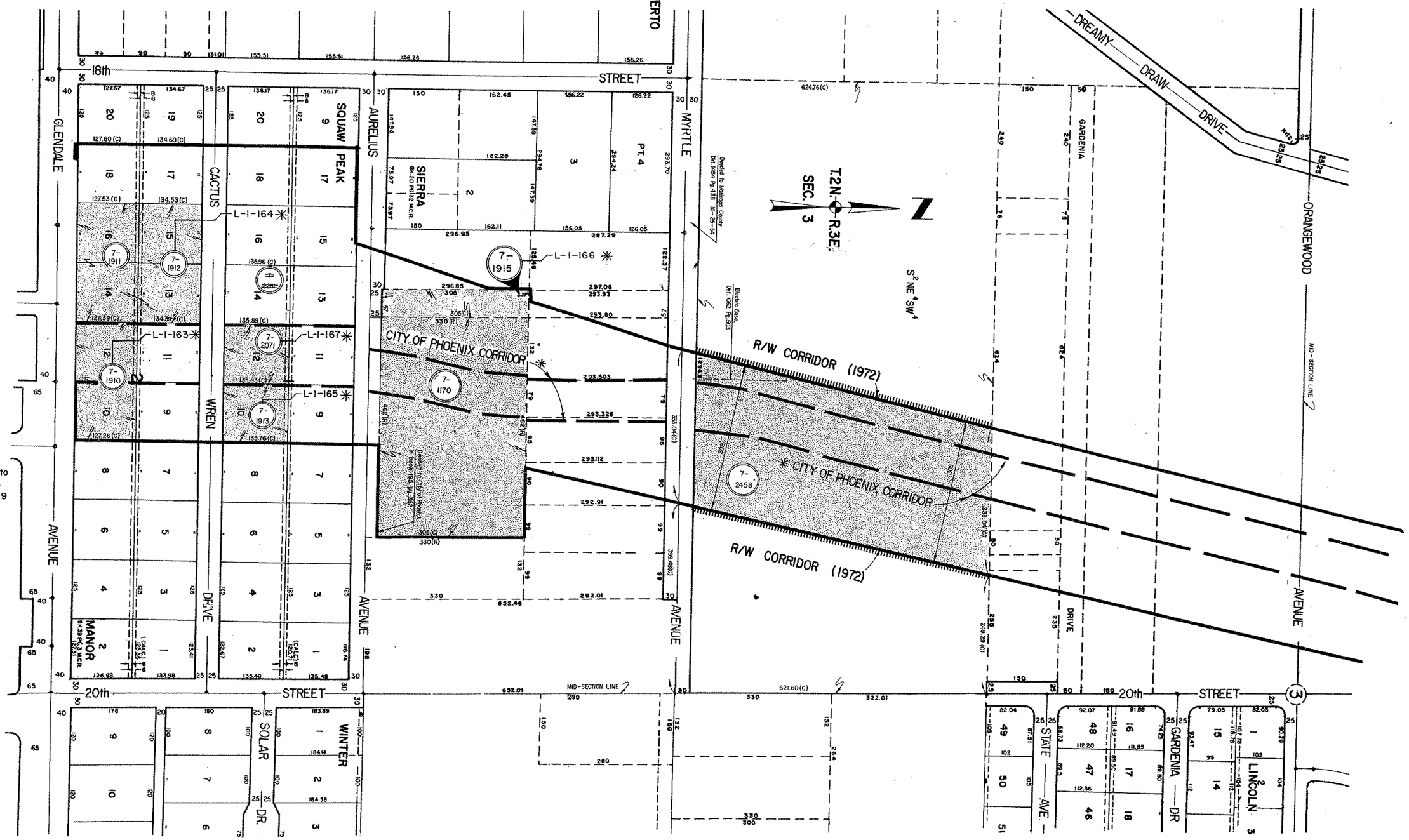

NOTE:

This parcel to be sold to the City of Phoenix as part of Disposal DI-119 pursuant to Resolution 85-09-A-69.

Click here for SR 51 Index

FORMERLY F-059-1-601

REVISIONS			
C.O. No.	DATE	BY	DESCRIPTION
3495	2-20-73	K.R.S.	Removed note.

PROJECT NO.	M-600-2-603
DRAWING NO.	D-7-T-731
SHEET NO.	10 of 16
DRAWN BY	C. PEPPER
DATE COMP.	7-26-72
SCALE	1" = 100'

STATE ROUTE 510
CAMELBACK RD.-NORTHERN AVE.
MARICOPA COUNTY

IMPROVEMENTS ARE SHOWN ON SHEET 16.

AREA TO BE ACQUIRED:

✱ CITY OF PHOENIX INTERIM ROAD AND RIGHT OF WAY CORRIDOR

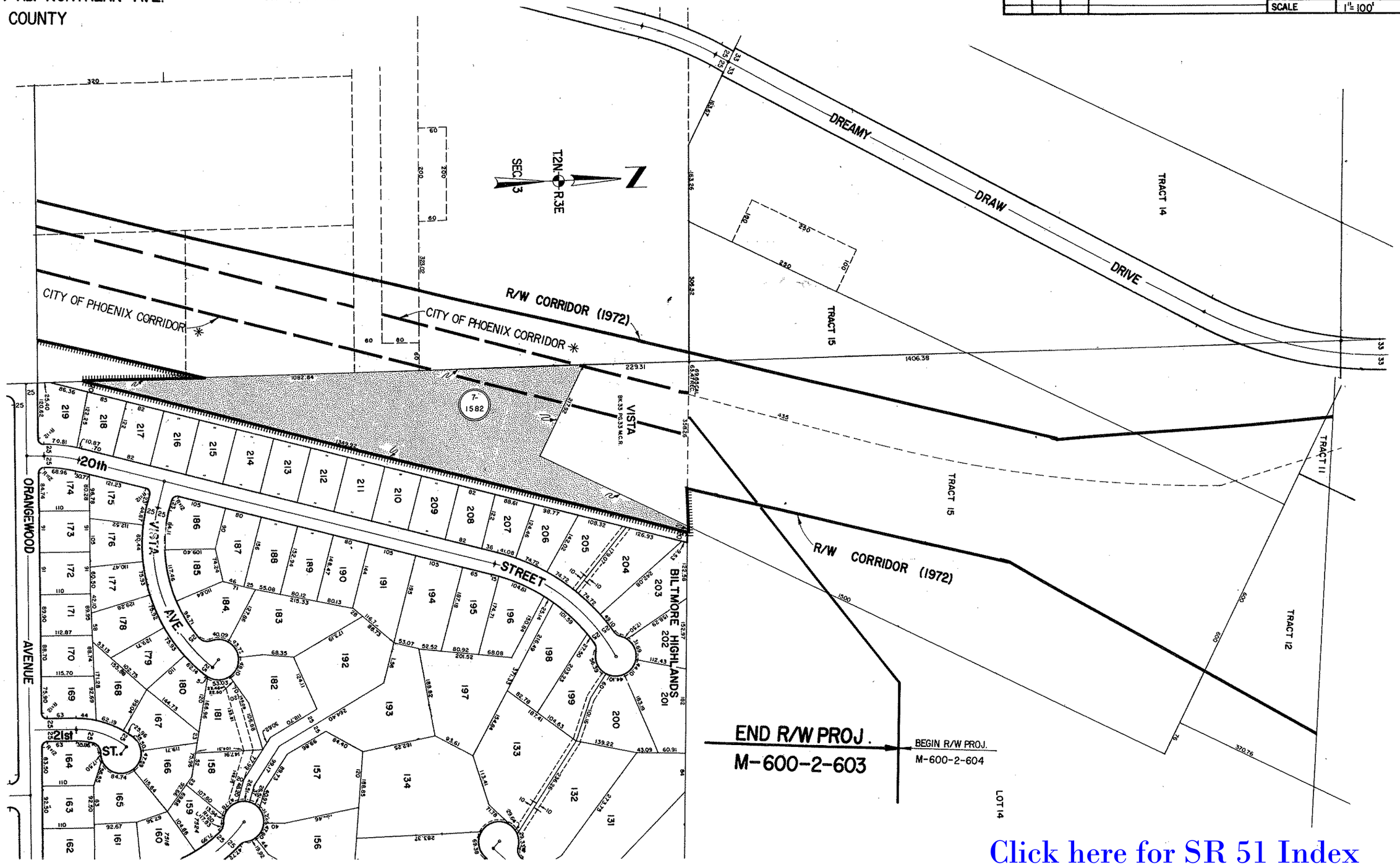

CHECKED BY Ralph L. Robinson

HARD COPY PHOENIX MAP NO. 24-31

Click here for SR 51 Index

STATE ROUTE 510
CAMELBACK RD.-NORTHERN AVE.
MARICOPA COUNTY

Click here for SR 51 Index

REVISIONS (FOR PARCEL ADDITIONS, SEE BELOW)			
C.O. No.	DATE	BY	DESCRIPTION
3396	7-27-72	R.R.S.	Revised area for 2103
3445	11-14-72	C.A.P.	Deleted parcel 7-2261

PROJECT NO.	M-600-2-603
DRAWING NO.	D-7-T-731
SHEET NO.	2 of 16
DRAWN BY	C. PEPPER
DATE COMP.	7-26-72
SCALE	NO SCALE

* Plat drawn under former proj. F059-1-601

OWNERSHIP RECORD										ADVANCED ACQ. AUTHORIZATION		ACQUISITION RECORD						
PARCEL NUMBER	OWNER	DESCRIPTION	TOTAL AREA S.F.	AREA REQUIRED S.F. GROSS INCLUDING EXISTING R/W	AREA REQUIRED S.F. NET EXCLUDING EXISTING R/W	EASEMENT AREA	REMAINDER S.F. LEFT	REMAINDER S.F. RIGHT	SHEET NUMBER	AUTH. DATE BY CHIEF DEPUTY STATE ENGINEER	RESOLUTION NUMBER	COMMISSION APPROVAL	TYPE & DATE OF INSTRUMENT	RECORDED DATE	RECORDED BOOK	RECORDED PAGE	DATE ADDED TO PLANS	CHANGE ORDER NO.
*7-1170	LANNON F. STAFFORD, et ux	W. 462' E. 792' S. 330' N2, SE4, SW4, SEC. 3, T.2N, R3E	140,910		140,910				9	Comm. Appr. 4-3-70	—	7-23-71	6-2-71 W.D.	8-5-71	Dk.8864	382	7-26-72	
*7-1582	TRANSAMERICA TITLE INS. CO.	PT. LOT 13, SEC. 3, T2N., R.3E.	43.1 AC.		4.4 AC.			38.7 AC.	10	Comm. Appr. 4-3-70	—						7-26-72	
*7-1656	ARTHUR S. HOLMES	PT. OF LOT 3, ADAMS AND GRAHAM	27,289		27,289				5	Comm. Appr. 4-9-71	—	12-14-71	W.D. 11-19-71	1-5-72	Dk.9162	876	7-26-72	
*7-1657	BENIAH C. WHEELER, et ux	LOTS 21, 23 & PT. OF 22, BILTMORE VISTA	24,912		24,912				8	Comm. Appr. 6-23-71	—	11-19-71	W.D. 11-8-71	12-9-71	Dk.9114	157	7-26-72	
*7-1908	R.D. BROWER	PT. OF NE4 NW4 SW4 SEC. 10, T. 2 N., R.3E.	418,523	190,014	179,784		228,509		7	Comm. Appr. 4-9-71	—						7-26-72	
7-1910	CHARLIE R. YOUNG, et ux	LOTS 10 & 12 BLK. 2, SQUAW PEAK MANOR	31,831		31,831				9	Comm. Appr. 12-18-70	—	4-13-73	W.D. 3-8-73	3-23-73	10150	631	7-26-72	
7-1911	FEE HONG ONG, et ux	LOTS 14 & 16 BLK. 2, SQUAW PEAK MANOR	31,865		31,865				9	Comm. Appr. 12-18-70	—						7-26-72	
7-1912	ROBERT E. COOKE, et ux	LOTS 13 & 15 BLK. 2, SQUAW PEAK MANOR	33,615		33,615				9	Comm. Appr. 12-18-70	—	4-13-73	W.D. 3-8-73	6-27-73	10198	603	7-26-72	
7-1913	RAY SMITH, et ux	LOT 10 BLK 1, SQUAW PEAK MANOR	16,974		16,974				9	Comm. Appr. 12-18-70	—	4-27-73	W.D. 3-29-73	5-9-73	10128	770	7-26-72	
7-1915	J. ROBERT BEALL, et ux	PT. OF SE4 SW4 SEC. 3 T. 2 N., R.3 E.	17,385		17,385				9	Comm. Appr. 12-18-70	—	3-9-73	W.D. 2-23-73	4-5-73	10078	993	7-26-72	
7-2071	WILLIAM M. TRENHOLME, et ux	LOT 12 BLK. 1, SQUAW PEAK MANOR	16,983		16,983				9	Comm. Appr. 12-18-70	—	3-23-73	W.D. 2-13-73	4-5-73	10078	250	7-26-72	
7-2103	EDWARD CUDAHY	PT. OF W. 1/2, LOT 14, ADAMS & GRAHAM	90,520		32,415		58,105		5	Comm. Appr. 4-21-72	—	7-13-73	W.D. 4-19-73	8-15-73	10263	1490-91	7-26-72	
7-2261	~~ALBERT W. NEWBAUER, et ux~~	~~LOT 14 BLK. 1, SQUAW PEAK MANOR~~	~~16,991~~		~~16,991~~	DELETED			~~9~~	~~Comm. Appr. 6-16-72~~	—		DELETED				~~8-17-72~~	
7-2274	THOMAS M. THORESON	LOT 20, BILTMORE VISTA	16,696		16,696				8	Comm. Appr. 7-14-72	—	3-9-73	W.D. 2-26-73	4-3-73	10074	580	8-23-72	
7-2458	WESTERN SADDLE CLUB	PT. OF S2 NE4 SW4, SEC 3, T2N, R3E.	806,900		197,194		408,175	201,531	9	Comm. Appr. 2-21-73	73-8						2-20-73	3495
7-2511	JOHN C. WILLIS, et ux	PT. OF LOTS 1, 2, 3, & 4, BILTMORE VISTA	41,608		41,608				8	Comm. Appr. 3-9-73	—						5-1-73	3563

FORMERLY F-059-1-601

REVISIONS					
C.O. No.	DATE	BY	DESCRIPTION	PROJECT NO.	M-600-2-603
3396	7-27-72	KRS.	Revised R/W	DRAWING NO.	D-7-T-731
				SHEET NO.	3 of 16
				DRAWN BY	C. PEPPER
				DATE COMP.	7-26-72
				SCALE	SCALE: 1" = 400'

STATE ROUTE 510
CAMELBACK RD. - NORTHERN AVE.
MARICOPA COUNTY

Click here for SR 51 Index

T.2 N. - R.3 E.

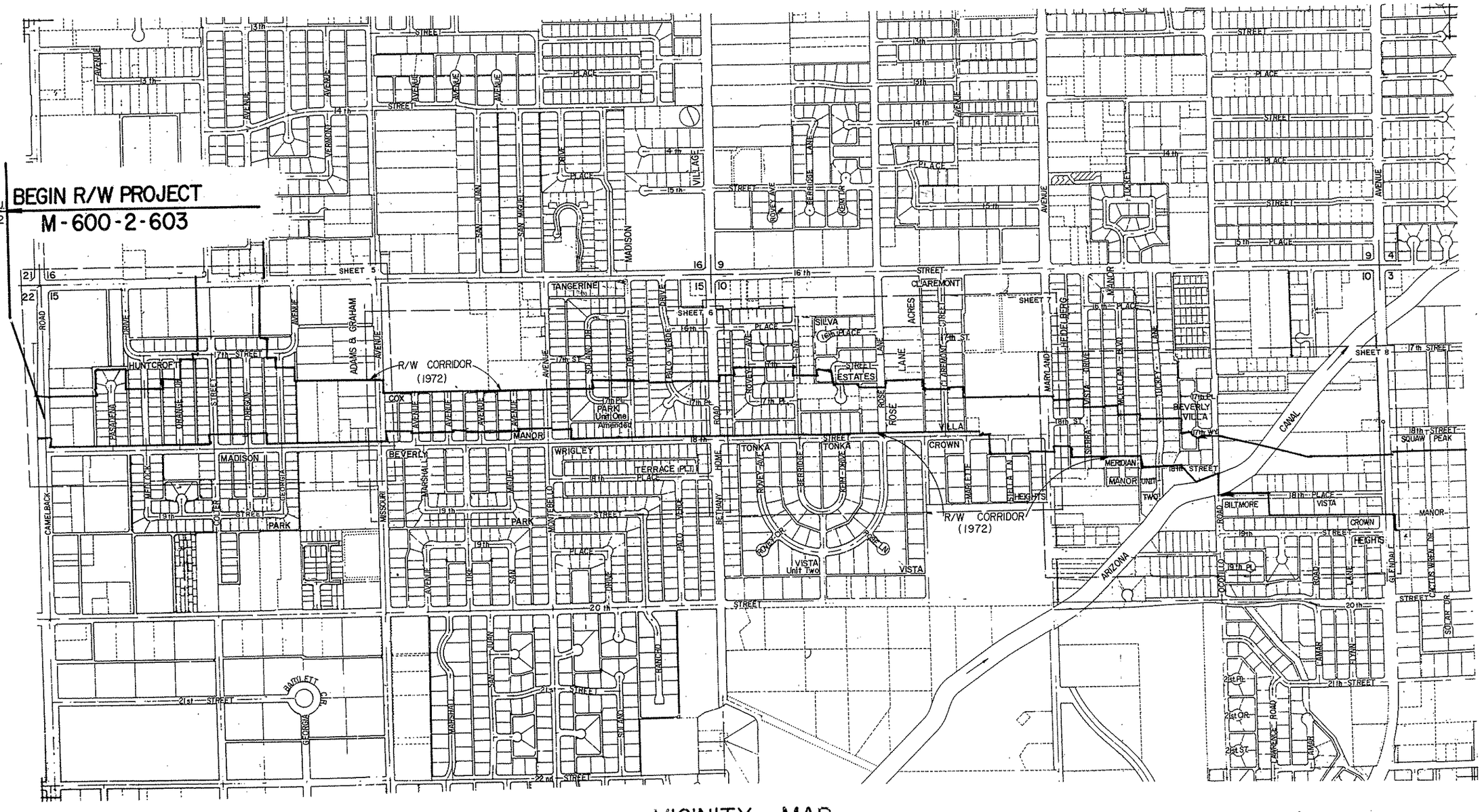

VICINITY MAP
SCALE 1" = 400'
SHEET 1 OF 2

FORMERLY F-059-1-601

REVISIONS			
C.O. No.	DATE	BY	DESCRIPTION
3655	8-8-73	D.G.M.	Revised R/W Corridor (1973) Aurelius Ave. North

PROJECT NO.	M-600-2-603
DRAWING NO.	D-7-T-731
SHEET NO.	4 of 16
DRAWN BY	W. SHIRLEY
DATE COMP.	7-26-72
SCALE	1" = 400'

STATE ROUTE 510

CAMELBACK RD. - NORTHERN AVE.

MARICOPA COUNTY

* CITY OF PHOENIX INTERIM ROAD AND RIGHT OF WAY CORRIDOR

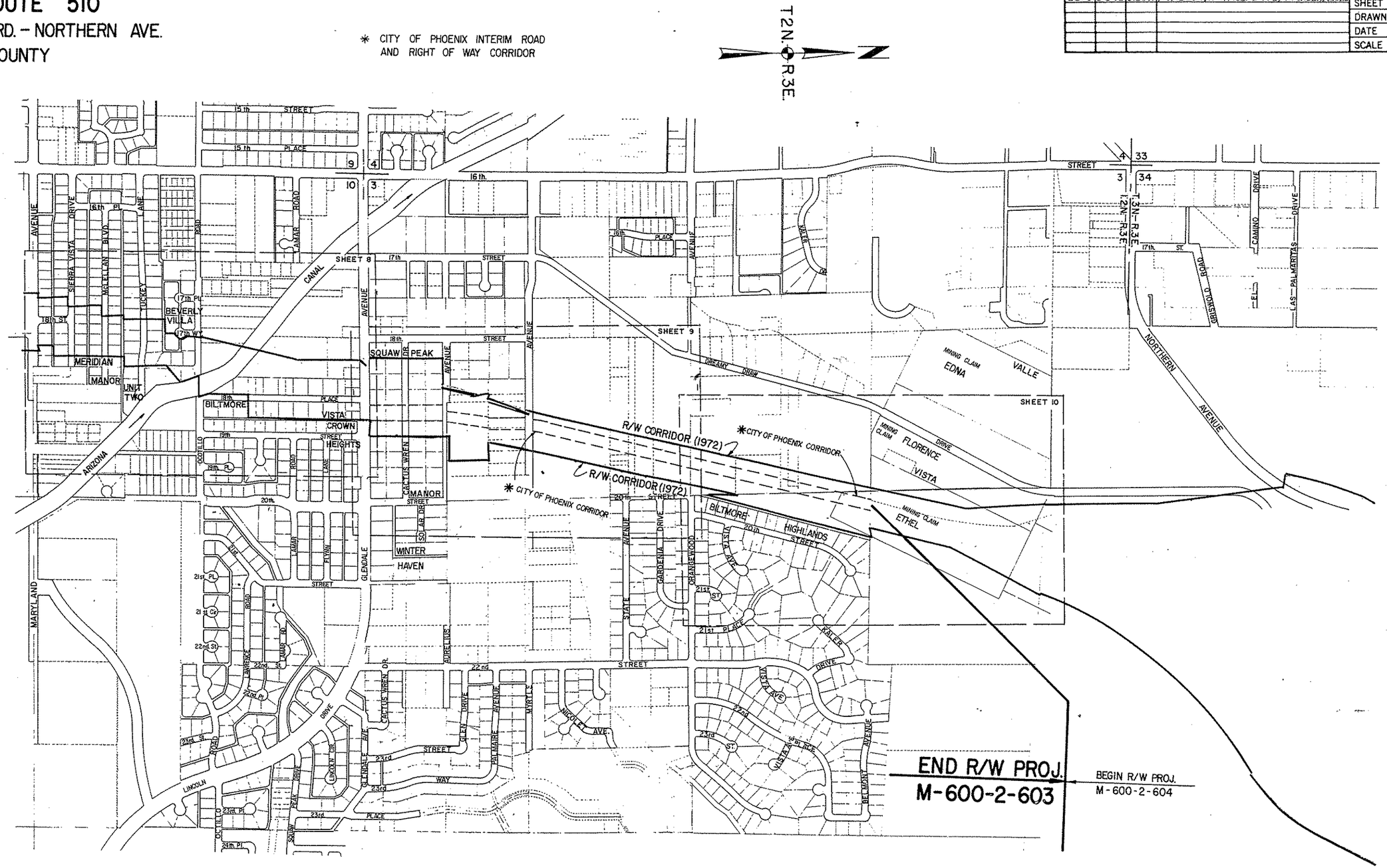

VICINITY MAP

SCALE 1"=400'

SHEET 2 OF 2

Click here for SR 51 Index

CHECKED BY. Ralph L. Hibbman

HARD COPY. MAP NO. 23-31, 24-31, 24-32

FORMERLY F-059-1-601

REVISIONS					
C.O. No.	DATE	BY	DESCRIPTION	PROJECT NO.	M-600-2-603
3396	9-27-72	K.R.S.	Revised R/W Corridor & Net Area (7-2103)	DRAWING NO.	D-7-T-731
3495	2-20-73	K.R.S.	Removed note	SHEET NO.	5 of 16
7172	11-20-85	MTP	Add note for excess parcel	DRAWN BY	C. PEPPER
				DATE COMP.	7-26-72
				SCALE	1"=100'

STATE ROUTE 510
CAMELBACK RD.-NORTHERN AVE.
MARICOPA COUNTY

Click here for SR 51 Index

SEC. 15 T.2N. R.3E. N

AREA TO BE ACQUIRED

IMPROVEMENTS ARE SHOWN ON SHEET 11.

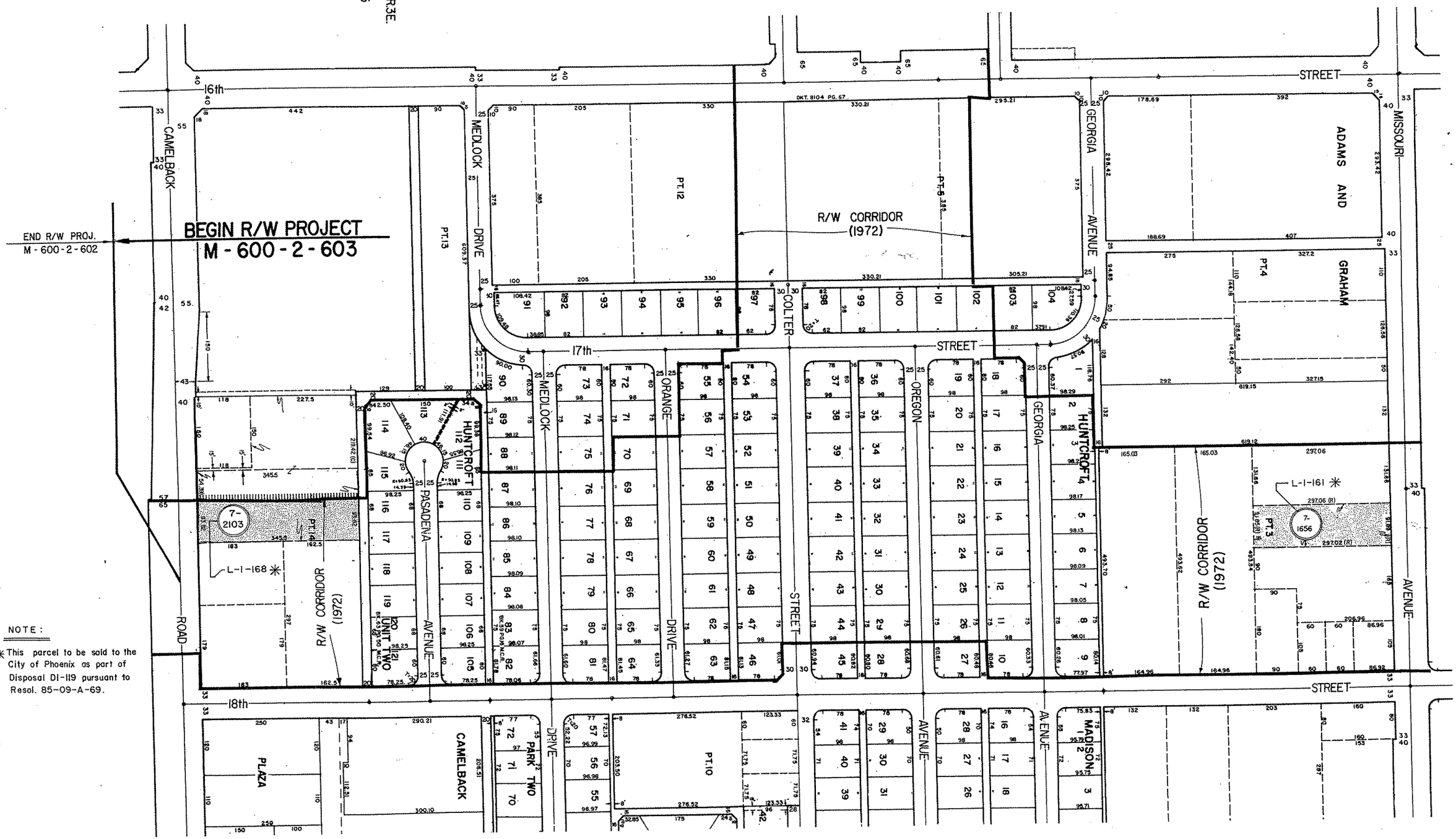

NOTE:

✳ This parcel to be said to the City of Phoenix as part of Disposal DI-119 pursuant to Resol. 85-09-A-69.

FORMERLY F-059-1-601

REVISIONS			
C.O. No.	DATE	BY	DESCRIPTION

PROJECT NO.	M-600-2-603
DRAWING NO.	D-7-T-731
SHEET NO.	6 of 16
DRAWN BY	C. PEPPER
DATE COMP.	7-26-72
SCALE	1"=100'

STATE ROUTE 510

CAMELBACK RD.-NORTHERN AVE.

MARICOPA COUNTY

AREA TO BE ACQUIRED:

IMPROVEMENTS ARE SHOWN ON SHEET 12.

Click here for SR 51 Index

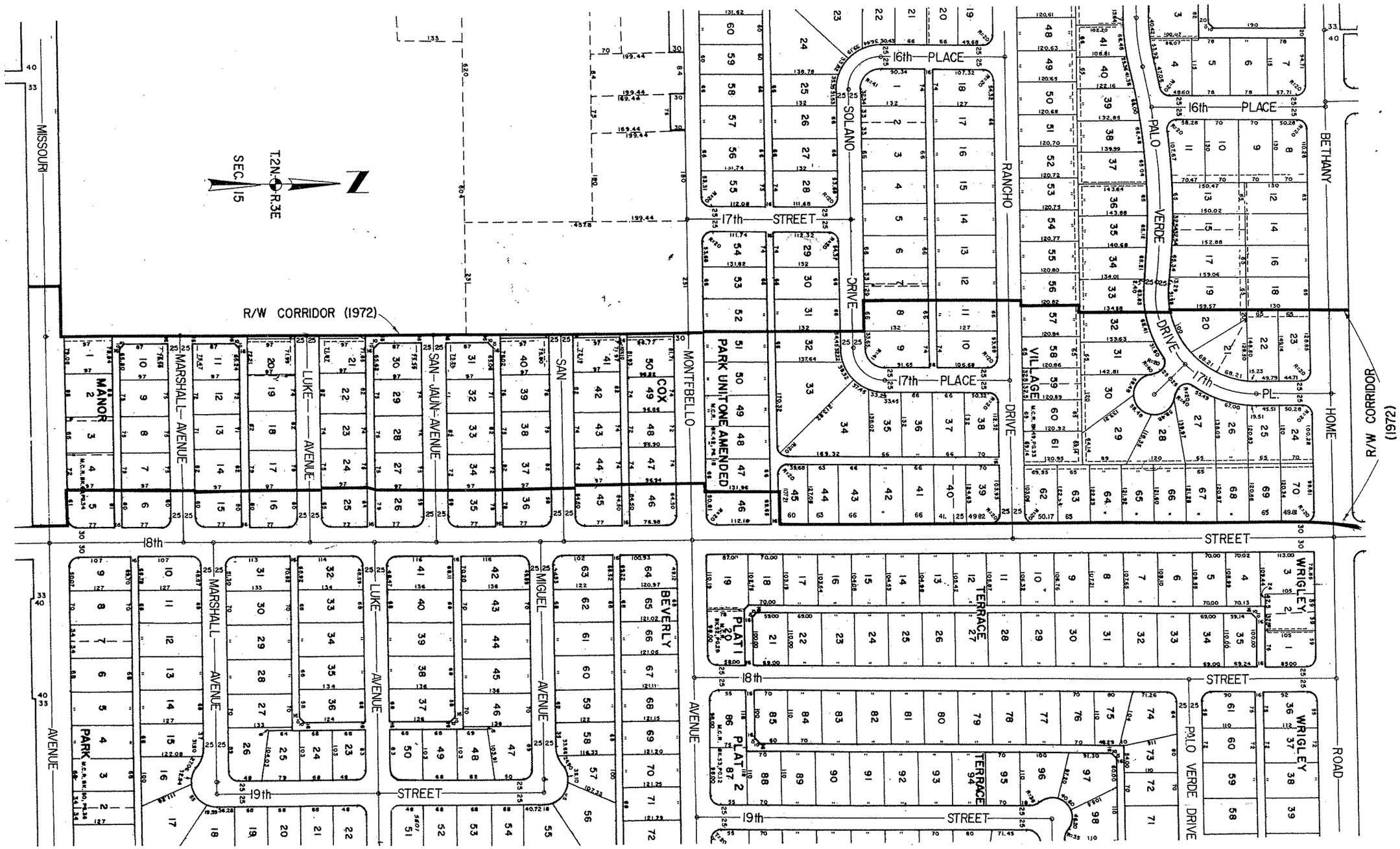

FORMERLY F-059-1-601

STATE ROUTE 510

CAMELBACK RD.-NORTHERN AVE.

MARICOPA COUNTY

AREA TO BE ACQUIRED:

IMPROVEMENTS ARE SHOWN ON SHEET 13.

REVISIONS			
C.O. No.	DATE	BY	DESCRIPTION
3496	2-20-73	K.R.B.	Removed note.

PROJECT NO.	M-600-2-603
DRAWING NO.	D-7-T-731
SHEET NO.	7 of 16
DRAWN BY	C. PEPPER
DATE COMP.	7-26-72
SCALE	1"=100'

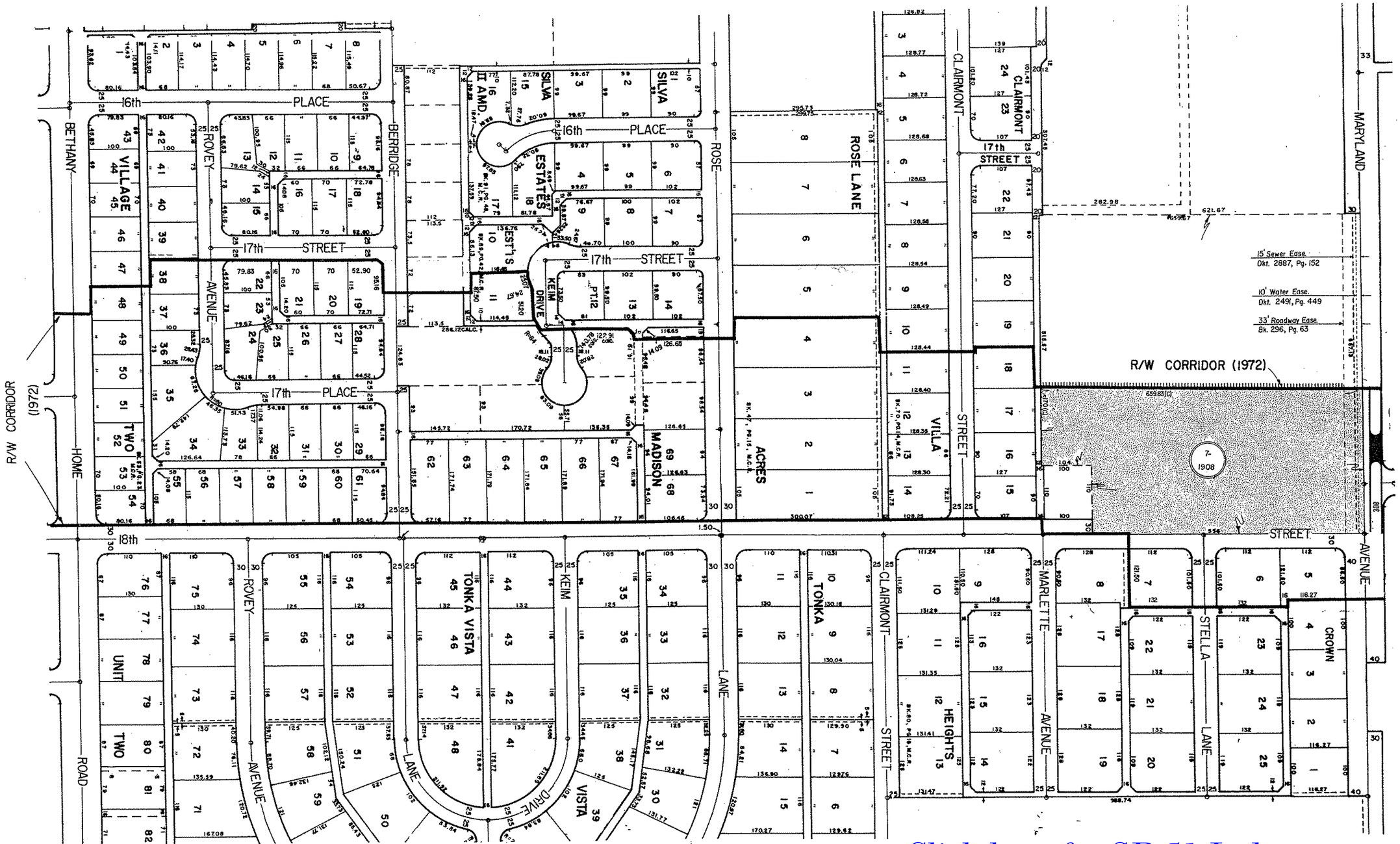

Click here for SR 51 Index

FORMERLY F-059-1-601

REVISIONS				
C.O. No.	DATE	BY	DESCRIPTION	
3496	2-20-73	K.R.S.	Removed note	
3549	5-1-73	C.R.P.	Added Parcel 7-2511	
7172	11-20-85	MTR	Add. note for excess parcel.	

PROJECT NO.	M-600-2-603
DRAWING NO.	D-7-T-731
SHEET NO.	8 of 16
DRAWN BY	C. PEPPER
DATE COMP.	7-26-72
SCALE	1"=100'

STATE ROUTE 510

CAMELBACK RD.-NORTHERN AVE.

MARICOPA COUNTY

AREA TO BE ACQUIRED :

IMPROVEMENTS ARE SHOWN ON SHEET 14.

Click here for SR 51 Index

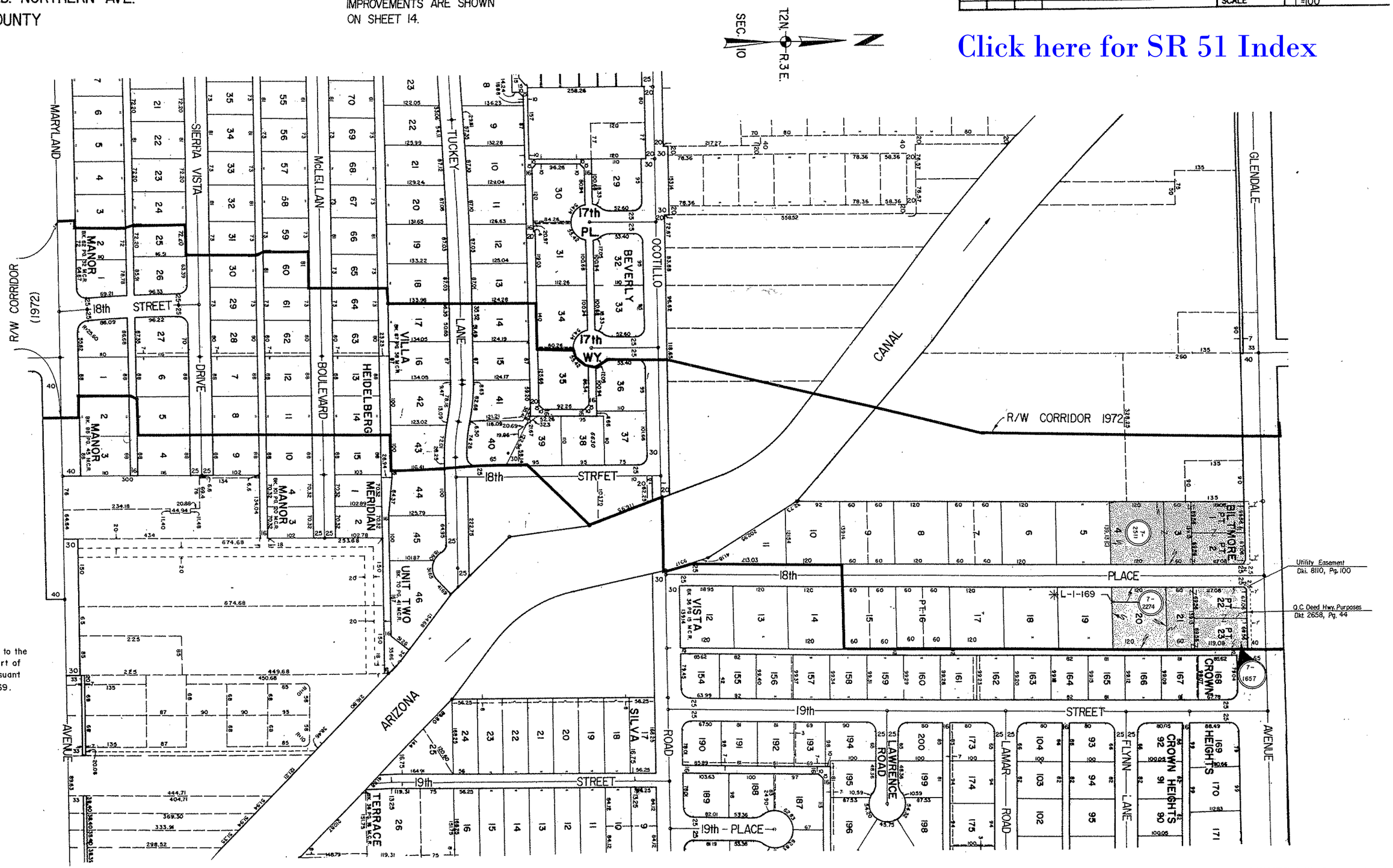

NOTE:

✳ This parcel to be sold to the City of Phoenix as part of Disposal D1-119 pursuant to Resol. 85-09-A-69.

FORMERLY F-059-1-601

STATE ROUTE 510

CAMELBACK RD.-NORTHERN AVE.

MARICOPA COUNTY

IMPROVEMENTS ARE SHOWN ON SHEET 15.

AREA TO BE ACQUIRED:

✳ CITY OF PHOENIX INTERIM ROAD AND RIGHT OF WAY CORRIDOR

REVISIONS				PROJECT NO.	M-600-2-603
C.O. No.	DATE	BY	DESCRIPTION	DRAWING NO.	D-7-T-731
3445	1-14-72	C.A.P.	Deleted parcel 7-2261	SHEET NO.	9 of 16
3495	7-20-73	K.E.S.	Added Parc 7-2458 & Removed note	DRAWN BY	C. PEPPER
3635	8-8-73	D.G.M.	Revised Corridor Limits to Reflect Full Take Of	DATE COMP.	7-26-72
"	"	"	Parcel 7-1170.	SCALE	1"=100'
7170	11-20-85	MTP	Add. note for excess parcel.		

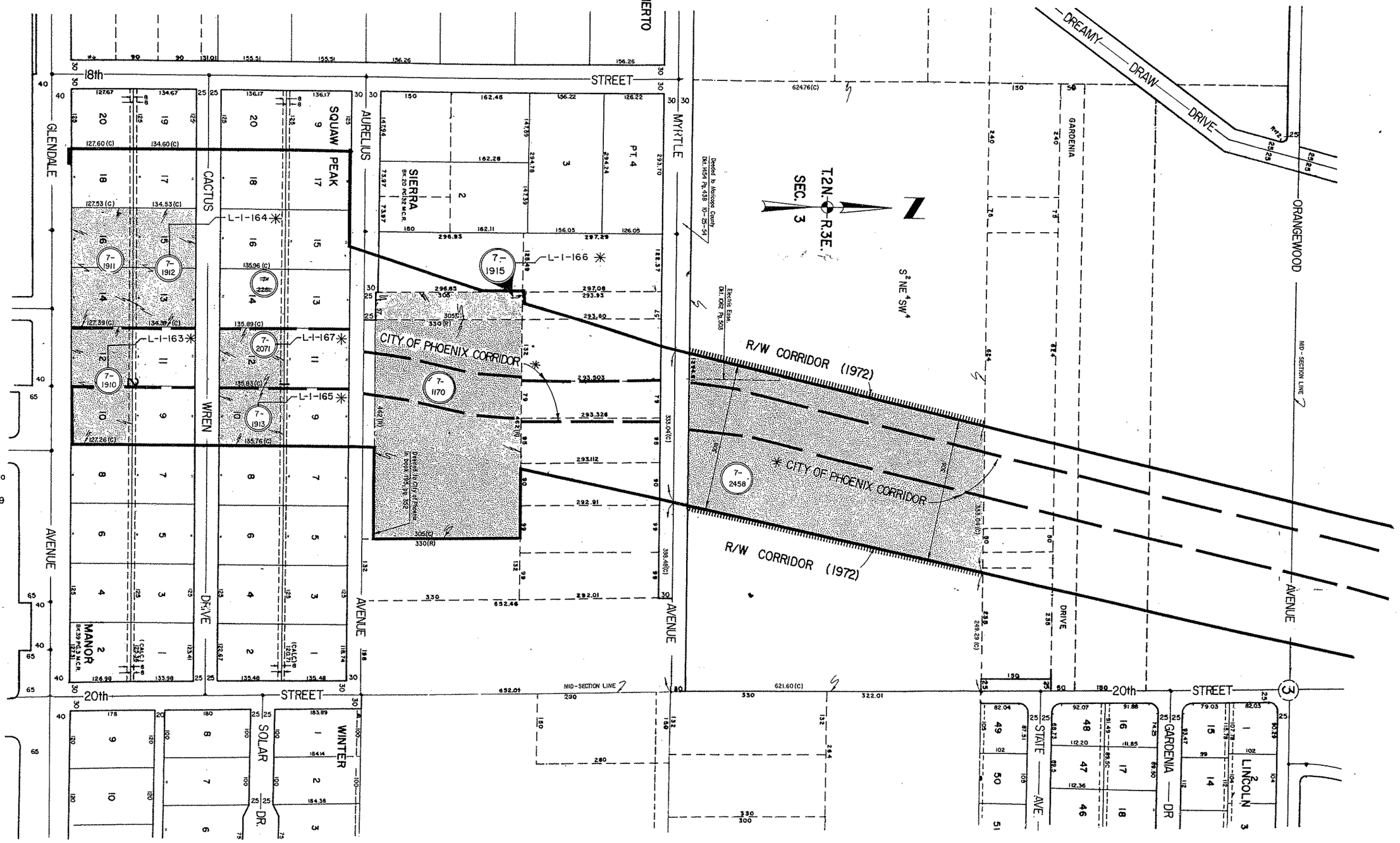

NOTE:

This parcel to be sold to the City of Phoenix as part of Disposal DI-119 pursuant to Resolution 85-09-A-69.

Click here for SR 51 Index

FORMERLY F-059-1-601

REVISIONS			
C.O. No.	DATE	BY	DESCRIPTION
3495	2-20-73	K.R.S.	Removed note.

PROJECT NO.	M-600-2-603
DRAWING NO.	D-7-T-731
SHEET NO.	10 of 16
DRAWN BY	C. PEPPER
DATE COMP.	7-26-72
SCALE	1" = 100'

STATE ROUTE 510

CAMELBACK RD.-NORTHERN AVE.

MARICOPA COUNTY

IMPROVEMENTS ARE SHOWN ON SHEET 16.

AREA TO BE ACQUIRED:

* CITY OF PHOENIX INTERIM ROAD AND RIGHT OF WAY CORRIDOR

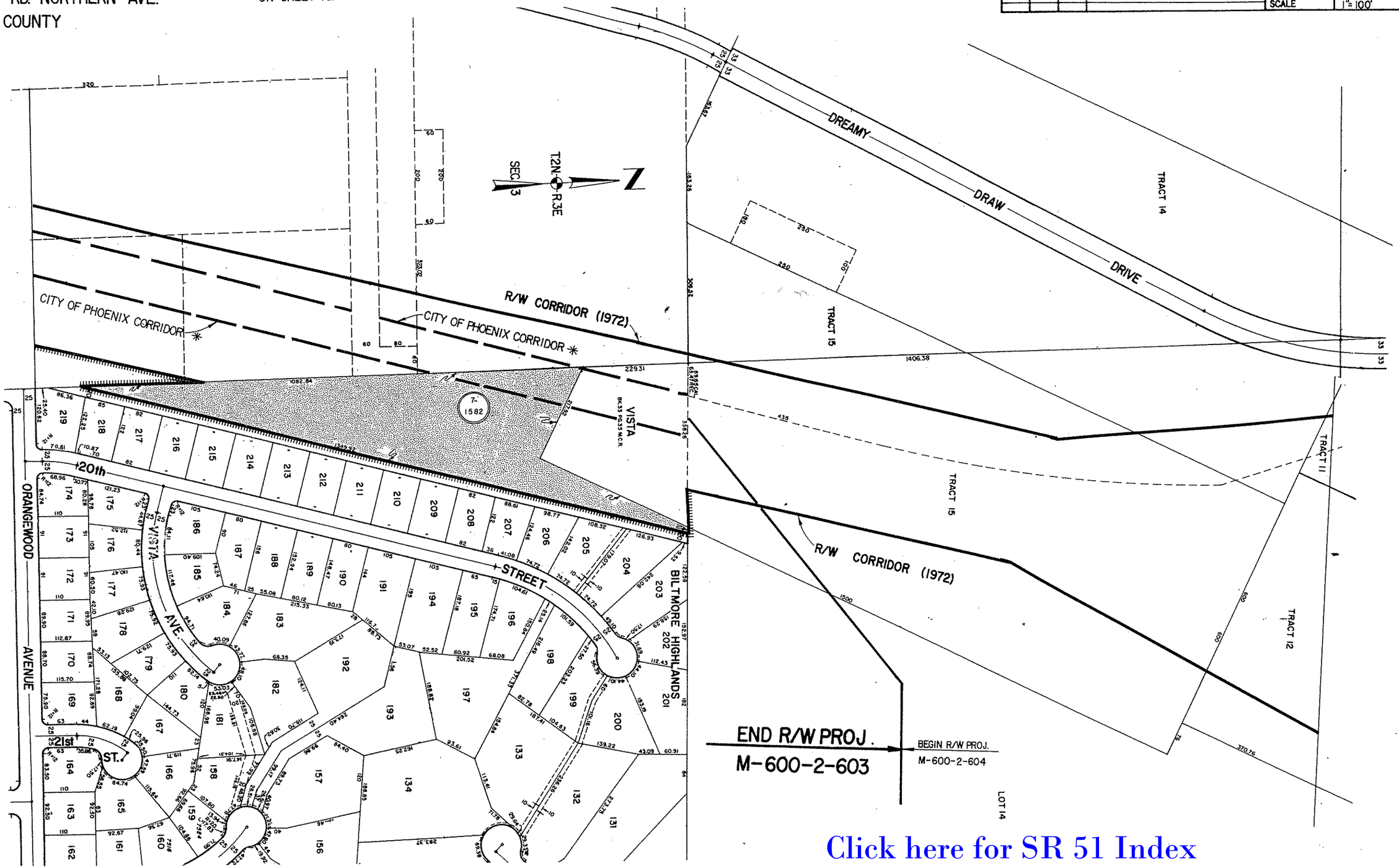

Click here for SR 51 Index

CHECKED BY

HARD COPY PHOENIX MAP NO. 24-51