STATE ROUTE 143
SALT RIVER BRIDGE
MARICOPA COUNTY

OWNERSHIP RECORD											ACQUISITION RECORD				
PARCEL NUMBER	OWNER	DESCRIPTION	TOTAL AREA	AREA REQUIRED: GROSS INCLUDING EXISTING R/W	AREA REQUIRED: NET EXCLUDING EXISTING R/W	EASEMENT AREA	REMAINDER: LEFT	REMAINDER: RIGHT	SHEET NUMBER	BOARD APPROVAL	TYPE & DATE OF INSTRUMENT	RECORDED: DATE	RECORDED: BOOK	RECORDED: PAGE
7-3452	CITY OF PHOENIX	PT OF E1/2 SW4 SEC. 7 T.1N., R.4E.			14949 ±	10026 ±			2 & 3	9-21-84	R/E 5-17-84	NOT		REC.
7-3451 *	U.S.A. (B.R.)	PT. SW4 NW4, SEC. 17, T.1N. R.4E.		8.2 Ac.	5.8 Ac.				1					

* FUTURE

REVISIONS			
C.O. NO.	DATE	BY	DESCRIPTION
6787	10-2-84	R.L.R.	Added C.L. Fencing on L.T.E. Gasline on Rt.
"	"	"	Chgd. Gas Line to water lines, etc. C.E.S. 507

PROJECT NO.	BPM-600-3-707
DRAWING NO.	D-7-7-798
SHEET NO.	1 of 3
DRAWN BY	L. GENES
DATE COMP.	6-15-84
SCALE	1" = 100'

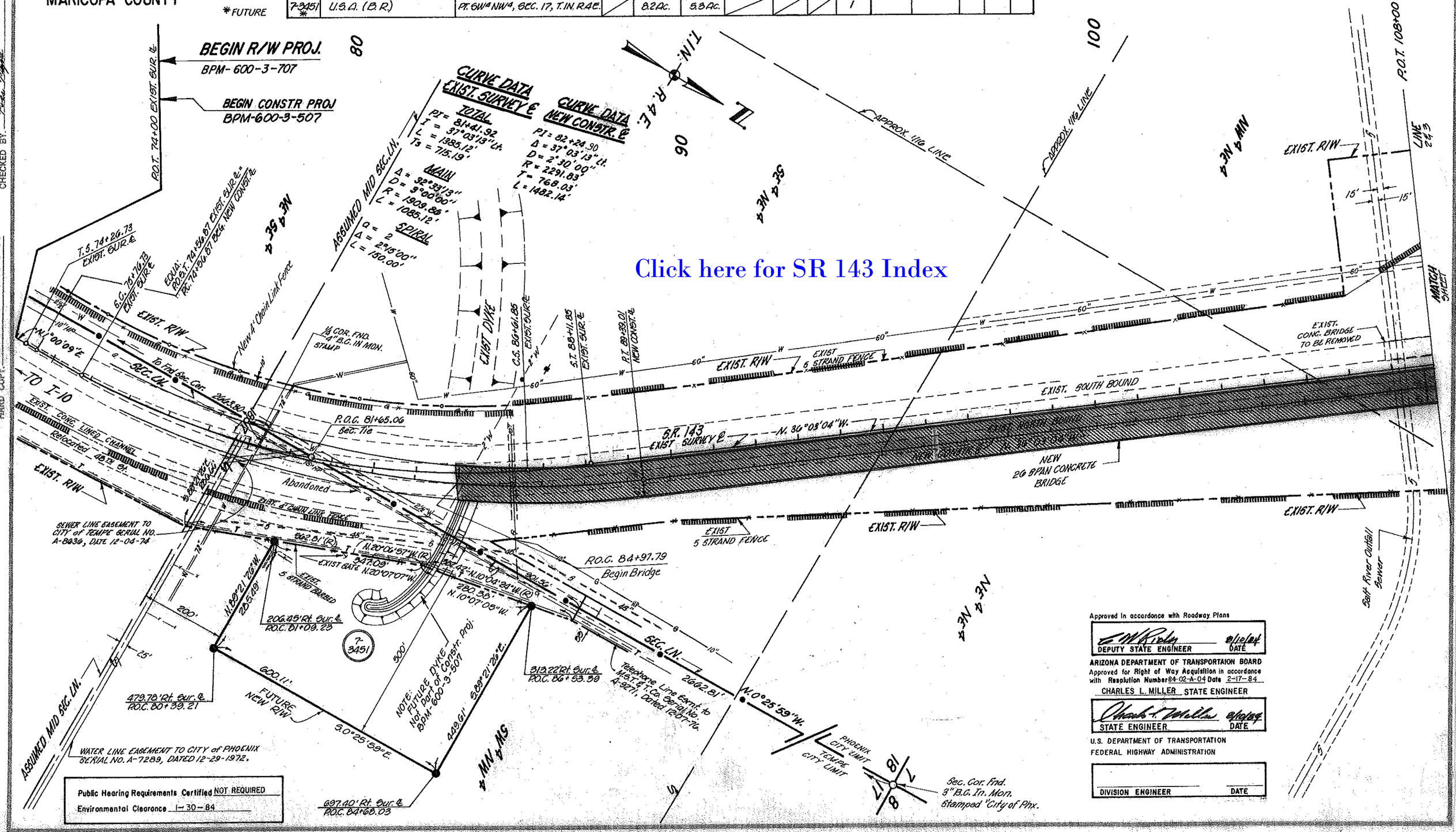

Click here for SR 143 Index

CHECKED BY: Robert Rogers

RW Plans: 600-3-921
CITY of PHOENIX MAP NO.
FAA-ADAP G-04-0029-08

HARD COPY

STATE ROUTE 143
SALT RIVER BRIDGE
MARICOPA COUNTY

REVISIONS					
C.O. NO.	DATE	BY	DESCRIPTION	PROJECT NO.	BPM-600-3-707
6695	9/24/84	RJM	Removed fence & Rt. T.S. 154+52.24 to 6.7.24+65.61	DRAWING NO.	D-7-7-798
6787	10-2-84	RLR	Removed A.C. & Fencing on Exist. R/W & Chgd. P.I. to 112+00.45 in Constr. & Curve Data & Exist. S.B. P.O.C. 130+65.23 Ahd. to 9.100.	SHEET NO.	2 of 3
"	"	"		DRAWN BY	L. GENES
"	"	"		DATE COMP.	6-15-84
"	"	"	etc. C.P.S. 507.	SCALE	1" = 100'

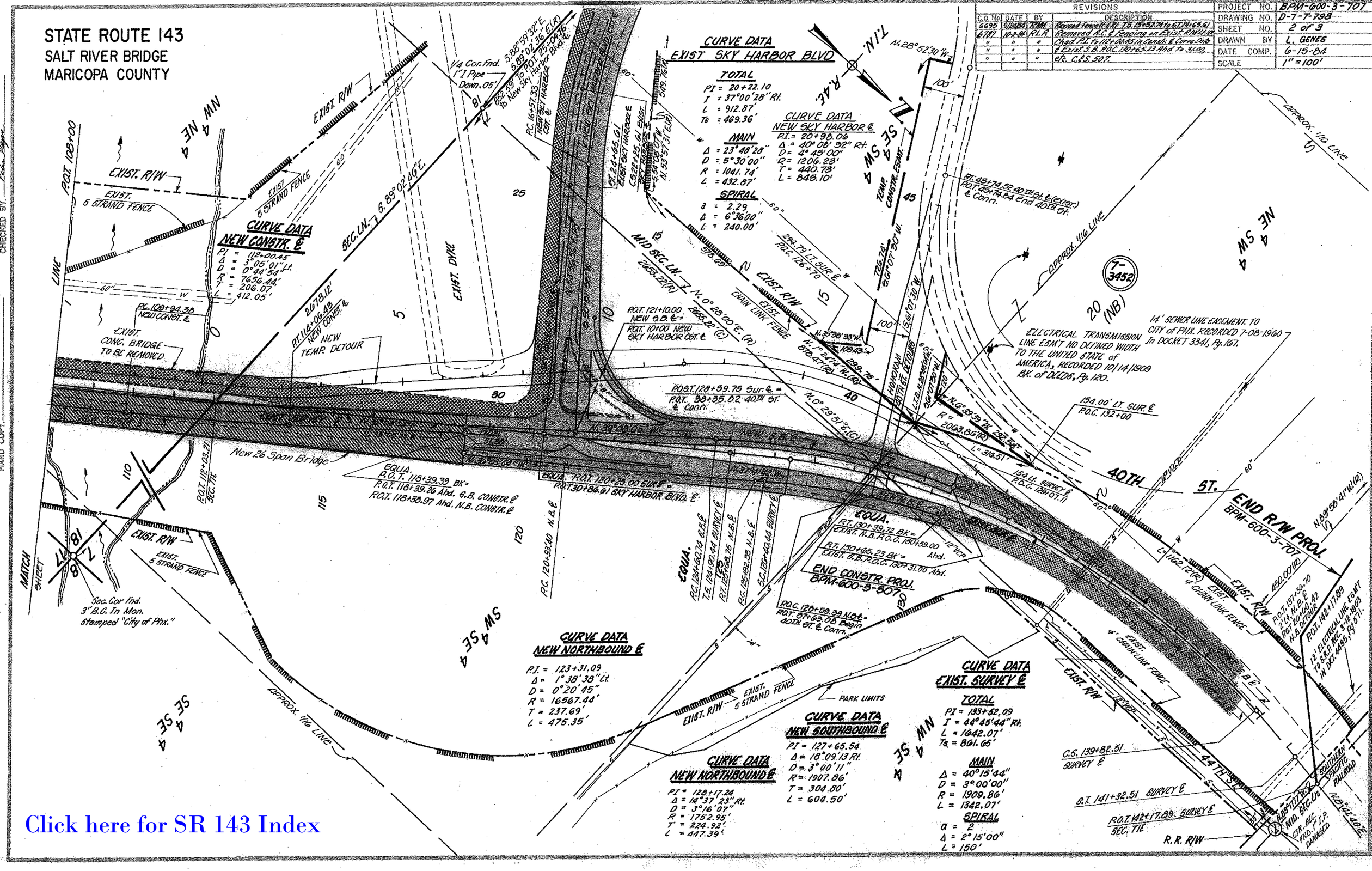

Click here for SR 143 Index

R/W Plans M-500-3-801
CITY of PHOENIX MAP NO.
FAA-ADAP G-04-0029-08
HARD COPY
CHECKED BY

STATE ROUTE 143
SALT RIVER BRIDGE
MARICOPA COUNTY

Click here for SR 143 Index

REVISIONS				
C.O. No.	DATE	BY	DESCRIPTION	
6695	9/21/84	R.M.M.	Remove fence 11'Rt. 135.10+92.N to ST. 24+65.61	
6787	10-2-84	R.L.R.	Chg'd. exist. S.B. R.O.C. 130+65.23 Ahd. To +31.00. Clarified Fences, etc. C.F.S. 307	
"	"	"		

PROJECT NO.	BPM-600-3-70
DRAWING NO.	D-7-T-798
SHEET NO.	3 of 3
DRAWN BY	L. GENES
DATE COMP.	6-15-84
SCALE	1" = 100"

CHECKED BY: Robert Moore

R/W Plans M-600-3-201
CITY OF PHOENIX MAP NO.
FAI-ADAP G-04-0029-08
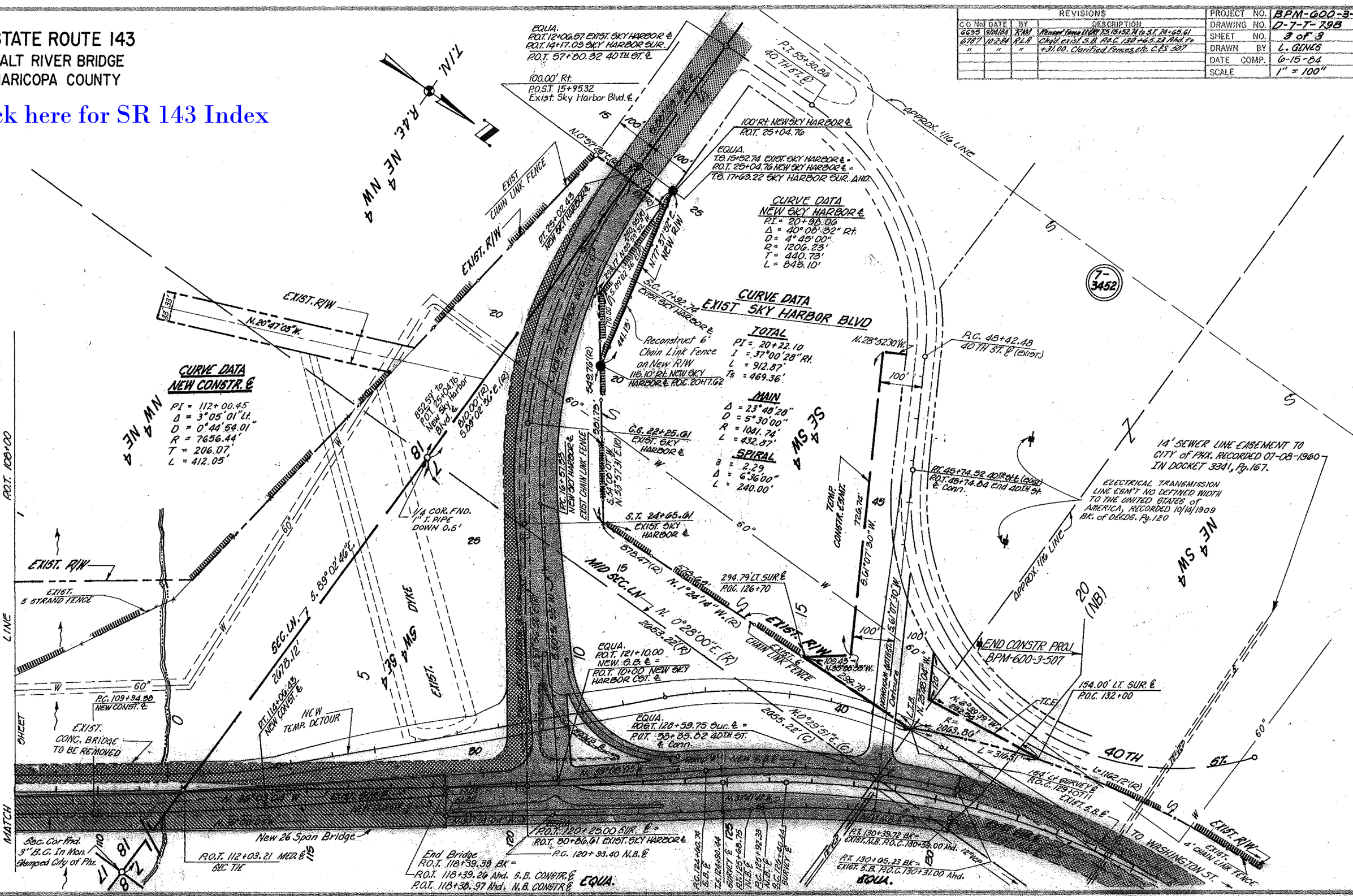
HARD COPY