FHWA REGION	STATE	PROJECT NUMBER	SHEET NUMBER	TOTAL SHEETS	FINALIZED PLANS
9	ARIZ.	S-559-601	1	14	

DRAWING NUMBER	D-3-T-606

FOR SHEETS 4-14 SEE STRIP MAPS B-3-T-606.

STATE OF ARIZONA
DEPARTMENT OF TRANSPORTATION

HIGHWAYS DIVISION
RIGHT OF WAY PLANS OF
STATE ROUTE 98
(Formerly Indian Route 22)
PROJECT S-559-601

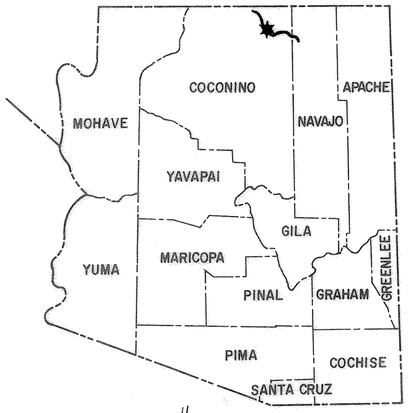

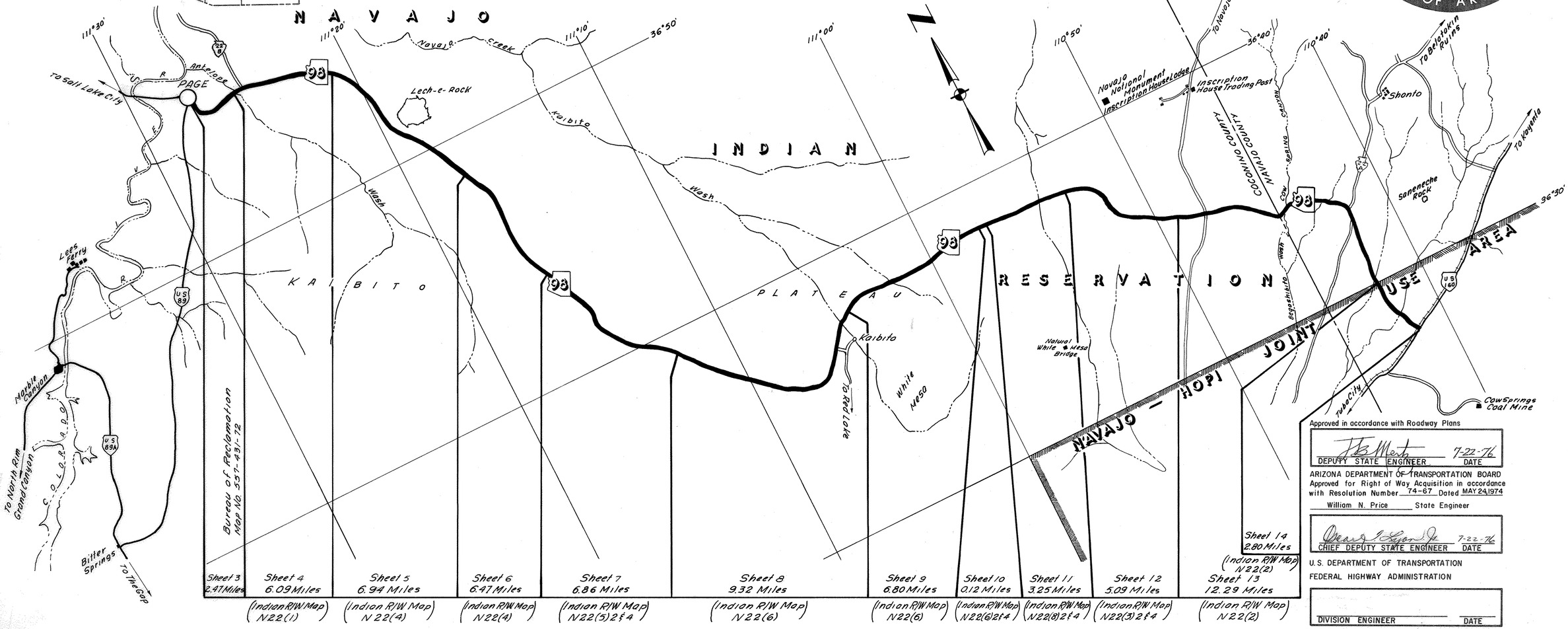

Approved in accordance with Roadway Plans

DEPUTY STATE ENGINEER — DATE 7-22-76

ARIZONA DEPARTMENT OF TRANSPORTATION BOARD
Approved for Right of Way Acquisition in accordance with Resolution Number 74-67 Dated MAY 24, 1974

William N. Price — State Engineer

CHIEF DEPUTY STATE ENGINEER — DATE 7-22-76

U.S. DEPARTMENT OF TRANSPORTATION
FEDERAL HIGHWAY ADMINISTRATION

DIVISION ENGINEER — DATE

STATE ROUTE 98 FROM MP 302.00 TO MP 361.00 DESIGNATED AS A SCENIC ROAD PER RESOLUTION 2005-01-C-007, DOC. 2005-02410 RECORDED 01/31/2005 N.C.R.
PLAN MAINT.: GMTS CORP. 6-16-10

Click here for SR 98 Index

BRUNING 44-512

STATE ROUTE 98 (Formerly Indian Route 22)
PAGE-JUNCTION U.S. 160
COCONINO-NAVAJO COUNTIES

Click here for SR 98 Index

REVISIONS			
C.O. No.	DATE	BY	DESCRIPTION

PROJECT NO.	S-559-601
DRAWING NO.	D-3-T-606
SHEET NO.	2 OF 14
DRAWN BY	H. MILLS
DATE COMP.	7-21-76
SCALE	

OWNERSHIP RECORD / ACQUISITION RECORD

PARCEL NUMBER	OWNER	DESCRIPTION	TOTAL AREA	AREA REQUIRED: GROSS INCLUDING EXISTING R/W	AREA REQUIRED: NET EXCLUDING EXISTING R/W	EASEMENT AREA	REMAINDER: LEFT	REMAINDER: RIGHT	SHEET NUMBER	COMMISSION APPROVAL	TYPE & DATE OF INSTRUMENT	RECORDED: DATE	RECORDED: BOOK	RECORDED: PAGE
3-169	U.S.A. (Bureau of Reclamation)	℄ 7th Ave To Townsite Boundry Page Arizona	Unk	59.39 Acres			Unk	Unk	3		*	7-29-76	594	672-74
3-170	U.S.A. (Department of Interior Bureau of Indian Affairs Navajo Area)	Page Townsite Boundry To Coconino-Navajo County Line. Navajo Indian Reservation	Unk	1316.13 Acres	New R/W 2.07 Acres	17.50 Acres	Unk	Unk	4 Thru 13	Resolution of Establishment No. 74-67 5-24-74	Acquired by "Assignment of Road Right of Way." Signed by Acting Assistant Lee R. Shearin B.I.A. for Secretary of The Interior. Accepted by: Arizona Department of Transportation Date: 7-22-76			
9-559	U.S.A. (Department of Interior Bureau of Indian Affairs, Navajo & Navajo-Hopi Joint Use Area)	Coconino-Navajo County Line To Jct With Route 160.	Unk	225.56 Acres			Unk	Unk	13 & 14					

* Dedication Deed of Easement 3-20-74

CHECKED BY. [signature]

HARD COPY.

BRUNING 44-512

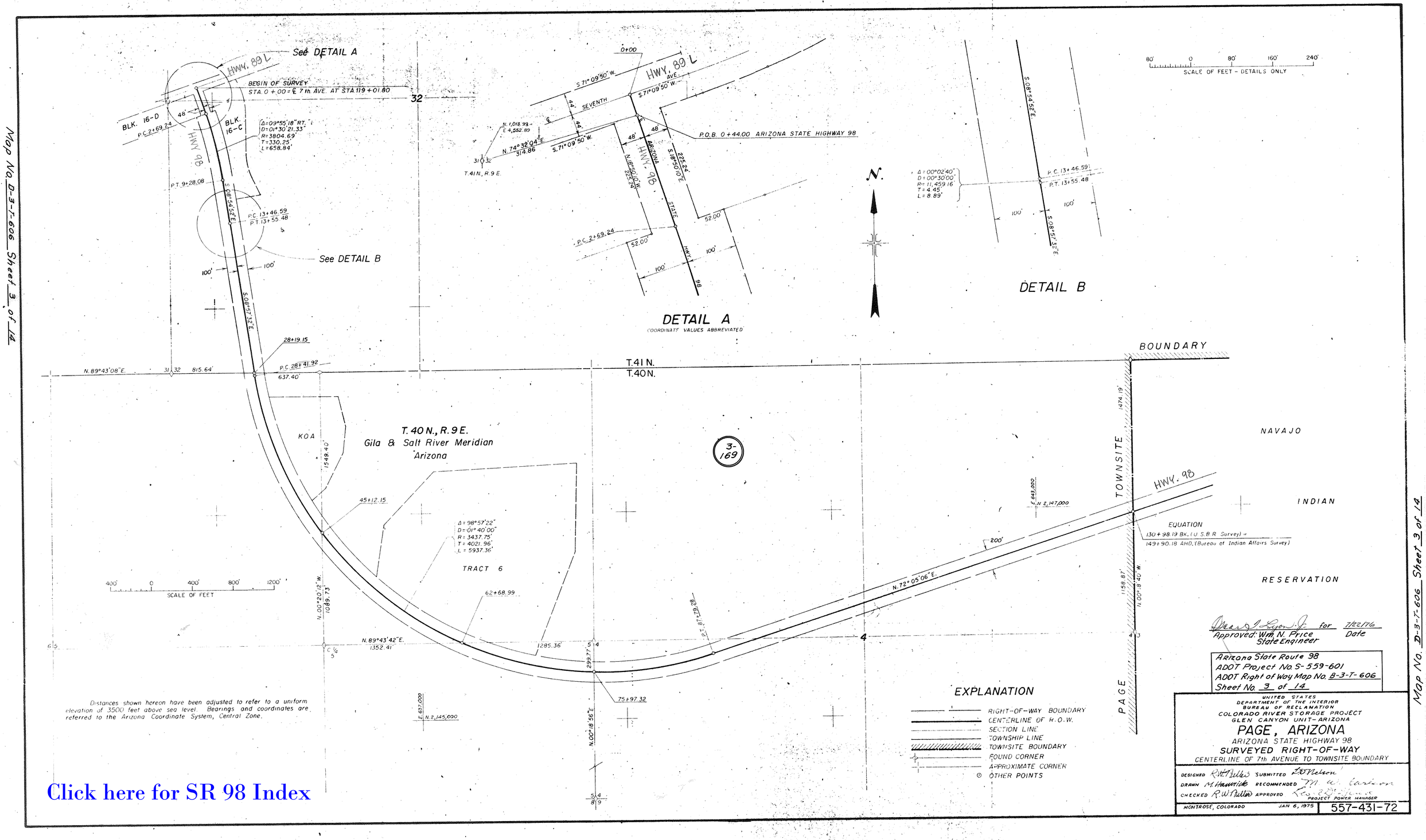

Map No. D-3-T-606 Sheet 3 of 14

Click here for SR 98 Index

Click here for SR 98 Index

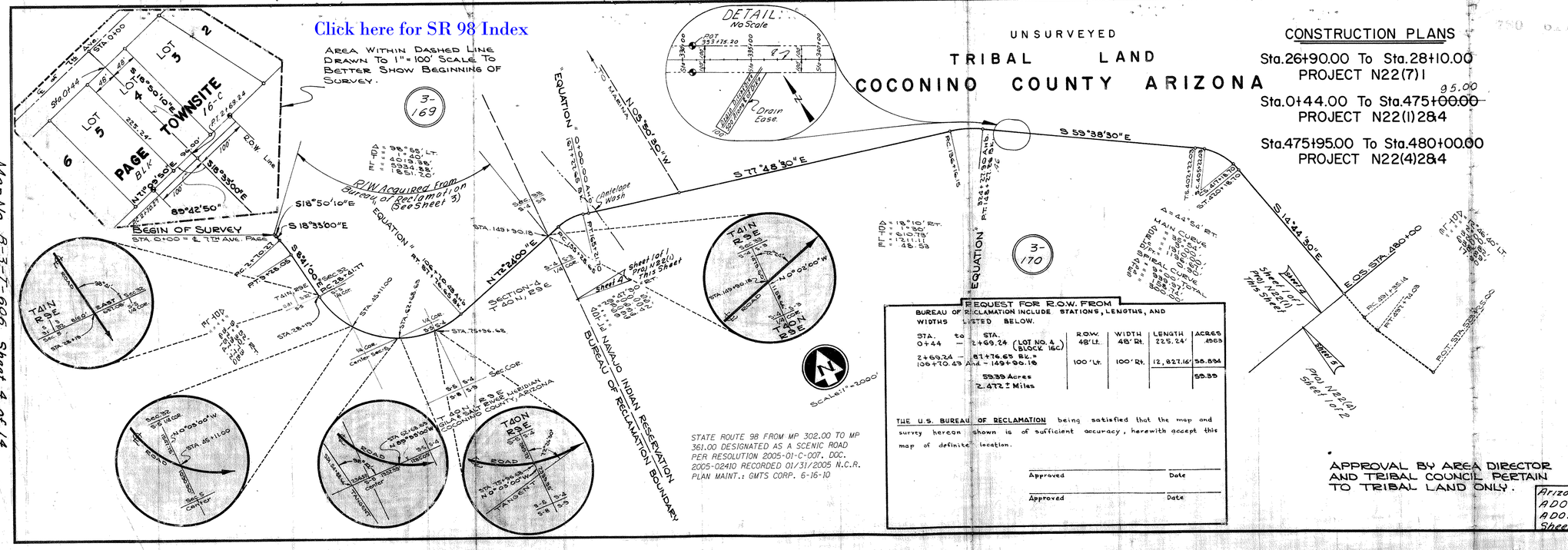

STATE ROUTE 98 FROM MP 302.00 TO MP 361.00 DESIGNATED AS A SCENIC ROAD PER RESOLUTION 2005-01-C-007. DOC. 2005-02410 RECORDED 01/31/2005 N.C.R. PLAN MAINT.: GMTS CORP. 6-16-10

REQUEST FOR R.O.W. FROM BUREAU OF RECLAMATION INCLUDE STATIONS, LENGTHS, AND WIDTHS LISTED BELOW.

STA.	to	STA.	R.O.W.	WIDTH	LENGTH	ACRES
0+44	—	2+69.24 (LOT NO. 4 BLOCK 16C)	48' Lt.	48' Rt.	225.24'	.4963
2+69.24	—	87+76.65 Rk. = 106+70.43 Ahd. - 149+90.18	100' Lt.	100' Rt.	12,827.16'	58.894
		59.39 Acres 2.472 ± Miles				59.39

THE U.S. BUREAU OF RECLAMATION being satisfied that the map and survey hereon shown is of sufficient accuracy, herewith accept this map of definite location.

Approved _____ Date _____

Approved _____ Date _____

APPROVAL BY AREA DIRECTOR AND TRIBAL COUNCIL PERTAIN TO TRIBAL LAND ONLY.

Arizona State Route 98
ADOT Project No. S-559-601
ADOT Right of Way Map B-3-T-606
Sheet No. 4 of 14

U.S. DEPARTMENT OF THE INTERIOR
BUREAU OF INDIAN AFFAIRS
NAVAJO AREA · BRANCH OF ROADS

NAVAJO INDIAN RESERVATION
RIGHT OF WAY MAP

ROUTE NO. 22 PROJ. N22(1) LENGTH 6.087 MI.

100' Feet left and 100' Feet right of ℄ of road. 147.55 Acres±

STATE OF NEW MEXICO
COUNTY OF MC KINLEY } S.S.

VERN S. KUBITZ, Being duly sworn, says he is the AREA Road Engineer, Navajo Indian Reservation, Bureau of Indian Affairs, NAVAJO Area Office, herein after designated the applicant, that the survey of Project N22 (1) over and across Indian Lands, County of Coconino was made under his direction and authority of the Bureau of Indian Affairs, and that such survey is accurately represented on this map which consists of 1 sheet

BUREAU OF INDIAN AFFAIRS

AREA Road Engineer

Sworn and subscribed to me on this ___ day of April 196__

Notary Public in and for the County of _____

My commission expires _____

APPROVED:

Pursuant to the provisions of the Act of February 5, 1948 (62 Stat. 17) and the Department Regulations 25 C.F.R. 161 and 162 (Revised January 1, 1958) subject to any prior valid, existing right or claim. DAMAGES WAIVED.

TRIBAL RESOLUTION NO. CN-5E-47

AREA DIRECTOR Date

Tribal Council Date 5/31/67

The State of Arizona being satisfied that the map and survey hereon shown is of sufficient accuracy, herewith accept this map of definite location.

Approved Wm. N. Price for State Engineer Date 7/22/76

Sheet No. 1 of 1.

Map No. B-3-T-606 Sheet 4 of 14

Map No. B-3-T-606 Sheet 4 of 14

Map No. B-3-T-606 Sheet 5 of 14

U.S. DEPARTMENT OF THE INTERIOR
BUREAU OF INDIAN AFFAIRS
NAVAJO AREA · BRANCH OF ROADS

NAVAJO
INDIAN RESERVATION
RIGHT OF WAY MAP

ROUTE NO. 22 PROJ. N22(4) Sheet 1 of 2 LENGTH ~~13.458~~ 13.409 MI.

100 Feet left and 100 Feet right of ℄ of road. 325.05 Acres±

STATE OF ARIZONA
COUNTY OF COCONINO } S.S.

ROMAN E. WELFL, Being duly sworn, says he is the AGENCY Road Engineer, NAVAJO INDIAN RESERVATION, Bureau of Indian Affairs, NAVAJO Area Office, herein after designated the applicant, that the survey of Project N22(4) over and across Indian Lands, County of COCONINO was made under his direction and authority of the Bureau of Indian Affairs, and that such survey is accurately represented on this map which consists of 2 sheets

BUREAU OF INDIAN AFFAIRS
Roman E. Welfl
AGENCY Road Engineer

Sworn and subscribed to me on this 29 day of August 1966

Margy J. Best
Notary Public in and for the County of Coconino
My commission expires 2-16-68

APPROVED:
Pursuant to the provisions of the Act of February 5, 1948 (62 Stat. 17) and the Department Regulations 25 C.F.R. 161 and 162 (Revised January 1, 1958) subject to any prior valid, existing right or claim. Damages Waived. Tribal Resolution No. CN-5E-47

AREA DIRECTOR Date
Tribal Council Date 9-27-66

The State of Arizona being satisfied that the map and survey hereon shown is of sufficient accuracy, herewith accept this map of definite location.

Approved: Wm. N. Price for 7/22/76
State Engineer Date

Arizona State Route 98
ADOT Project No. S-559-601
ADOT Right of Way Map No. B-3-T-606
Sheet No. 5 of 14

Sheet No. 1 of 2

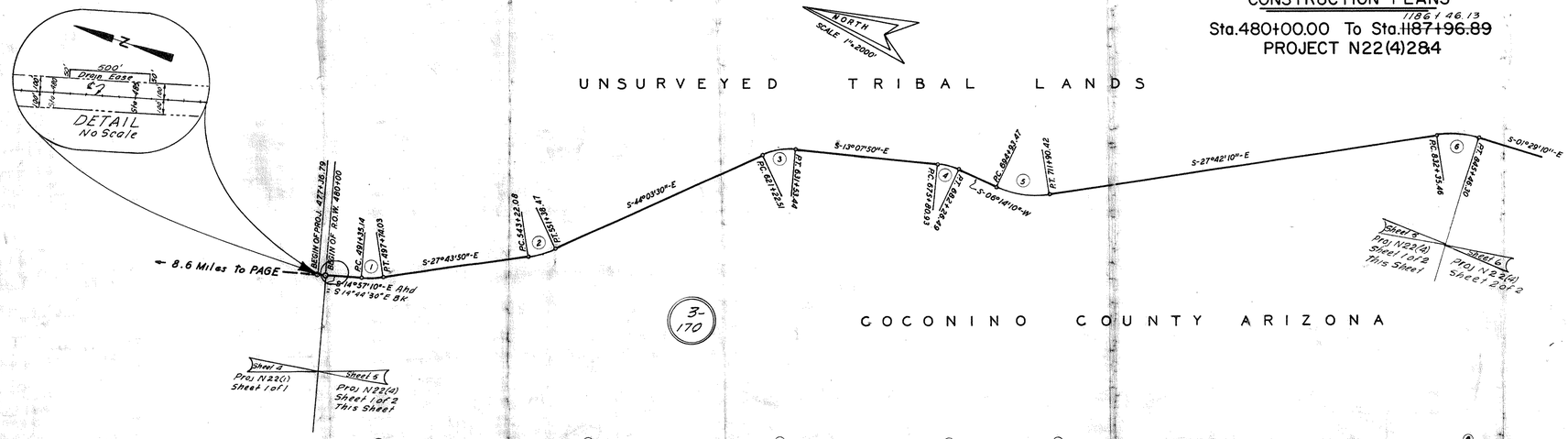

① Δ = 12° 46' 40" Lt. D = 2° 00' T = 320.82' L = 638.89'

② Δ = 16° 19' 40" Lt. D = 2° 00' T = 411.00' L = 816.39'

③ Δ = 30° 55' 40" Rt. D = 3° 00' T = 528.40' L = 1,030.92'

④ Δ = 19° 22' 00" Rt. D = 3° 00' T = 325.90' L = 645.56'

⑤ Δ = 33° 56' 20" Lt. D = 2° 00' T = 874.25' L = 1,696.95'

⑥ Δ = 26° 13' 00" Rt. D = 2° 00' T = 667.15' L = 1310.84'

STATE ROUTE 98 FROM MP 302.00 TO MP 361.00 DESIGNATED AS A SCENIC ROAD PER RESOLUTION 2005-01-C-007, DOC. 2005-02410 RECORDED 01/31/2005 N.C.R. PLAN MAINT.: GMTS CORP. 6-16-10

Click here for SR 98 Index

Map No. B-3-T-606 Sheet 5 of 14

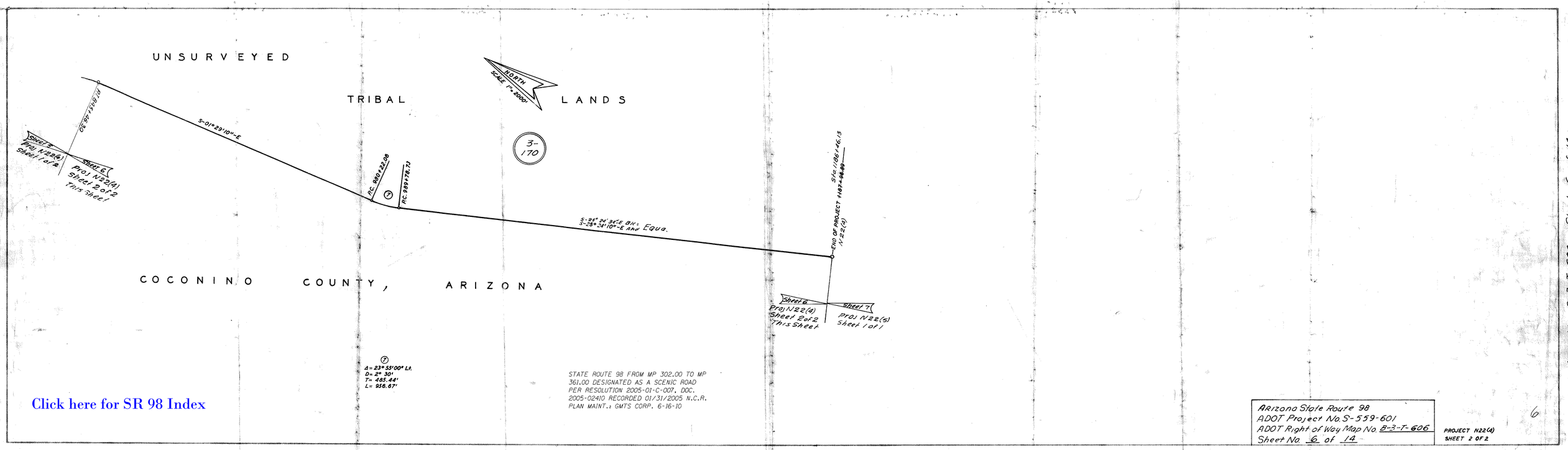

STATE ROUTE 98 FROM MP 302.00 TO MP 361.00 DESIGNATED AS A SCENIC ROAD PER RESOLUTION 2005-01-C-007, DOC. 2005-02410 RECORDED 01/31/2005 N.C.R. PLAN MAINT.: GMTS CORP. 6-16-10

Click here for SR 98 Index

Arizona State Route 98
ADOT Project No. S-559-601
ADOT Right of Way Map No. B-3-T-606
Sheet No. 6 of 14

PROJECT N22(4)
SHEET 2 OF 2

6

COCONINO COUNTY, ARIZONA

UNSURVEYED TRIBAL LAND

CONSTRUCTION PLANS

Sta.1187+00.00 To Sta.1550+00.00

PROJECT N22(4)2&4

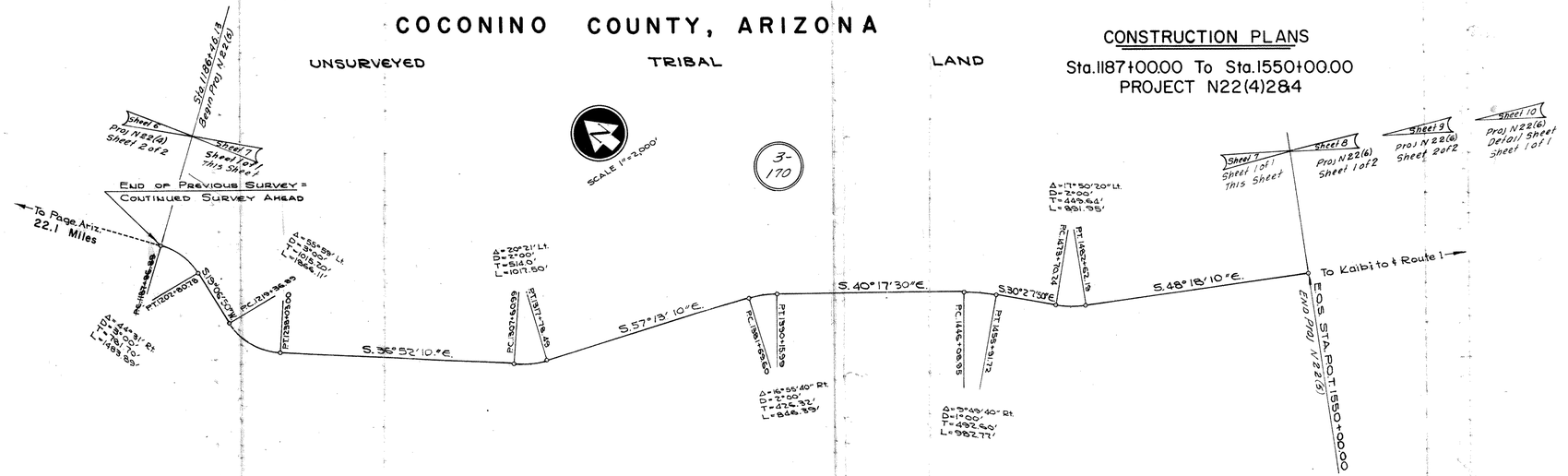

STATE ROUTE 98 FROM MP 302.00 TO MP 361.00 DESIGNATED AS A SCENIC ROAD PER RESOLUTION 2005-01-C-007, DOC. 2005-02410 RECORDED 01/31/2005 N.C.R. PLAN MAINT.: GMTS CORP. 6-16-10

Click here for SR 98 Index

U.S. DEPARTMENT OF THE INTERIOR
BUREAU OF INDIAN AFFAIRS
NAVAJO AREA · BRANCH OF ROADS

NAVAJO
INDIAN RESERVATION
RIGHT OF WAY MAP

ROUTE NO. 22 PROJ. N22(5)2&4 LENGTH 6.857 MI.

100 Feet left and 100 Feet right of ℄ of road. 166.2 Acres±

STATE OF ARIZONA
COUNTY OF COCONINO } S.S.

Roman E. Welfl, Being duly sworn, says he is the Agency Road Engineer, Navajo Indian Reservation, Bureau of Indian Affairs, NAVAJO Area Office, herein after designated the applicant, that the survey of Project N22(5) over and across Indian Lands, County of Coconino was made under his direction and authority of the Bureau of Indian Affairs, and that such survey is accurately represented on this map which consists of 1 sheet

BUREAU OF INDIAN AFFAIRS

Roman E. Welfl
Agency Road Engineer

Sworn and subscribed to me on this 15 day of August 1966

Wilaie H. Bitsie
Notary Public in and for the County of Coconino

My commission expires 11-30-69

APPROVED:

Pursuant to the provisions of the Act of February 5, 1948 (62 Stat. 17) and the Department Regulations 25 C.F.R. 161 and 162 (Revised January 1, 1958) subject to any prior valid, existing right or claim. Damages Waived.

Tribal Resolution No. CN-5E-47

[signature] 10-6-66
AREA DIRECTOR Date

[signature] 9-27-66
Tribal Council Date

The State of Arizona being satisfied that the map and survey hereon shown is of sufficient accuracy, herewith accept this map of definite location.

[signature] for 7-22-76
Approved: Wm. N. Price Date
State Engineer

Arizona State Route 98
ADOT Project No. S-559-601
ADOT Right of Way Map No. B-3-T-606
Sheet No. 7 of 14

7

Sheet No. 1 of 1

Map No. B-3-T-606 Sheet 7 of 14

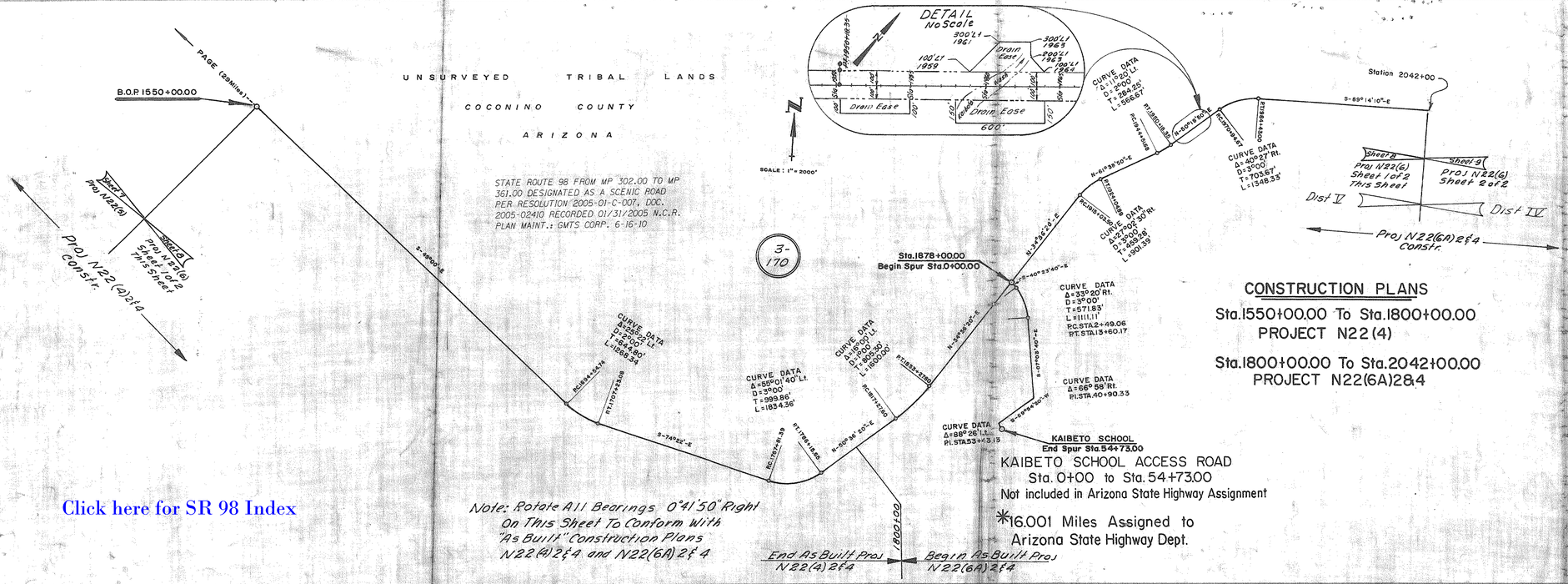

Click here for SR 98 Index

CONSTRUCTION PLANS

Sta.1550+00.00 To Sta.1800+00.00
PROJECT N22(4)

Sta.1800+00.00 To Sta.2042+00.00
PROJECT N22(6A)2&4

U.S. DEPARTMENT OF THE INTERIOR
BUREAU OF INDIAN AFFAIRS
NAVAJO AREA · BRANCH OF ROADS

NAVAJO
INDIAN RESERVATION
RIGHT OF WAY MAP

ROUTE NO. 22 PROJ N22(6) LENGTH ~~17.038~~ *16.001 MI. 387.903 MI

100 Feet left and 100 Feet right of ℄ of road ~~412.120~~ Acres

STATE OF ARIZONA
COUNTY OF COCONINO

ROMAN E. WELFL Being duly sworn, says he is the AGENCY Road Engineer, NAVAJO INDIAN RESERVATION, Bureau of Indian Affairs, Navajo Area Office, herein after designated the applicant, that the survey of Project N22(6) over and across Indian Lands, County of COCONINO was made under his direction and authority of the Bureau of Indian Affairs, and that such survey is accurately represented on this map which consists of 2 sheet

BUREAU OF INDIAN AFFAIRS
Roman E. Welfl
AGENCY Road Engineer

Sworn and subscribed to me on this 2nd day of September 1966
Margy J. Beits
Notary Public in and for the County of Coconino
My commission expires Feb 16, 1968

APPROVED:
Pursuant to the provisions of the Act of February 5, 1948 (62 Stat 17) and the Department Regulations 25 CFR 161 and 162 (Revised January 1, 1958) subject to any prior valid existing right or claim. Damages Waived. Tribal Resolution No. CN-5E-47
R. E. Kelly
ASST AREA DIRECTOR Date
Nelson Dennison 9-27-66
Tribal Council Date

The State of Arizona being satisfied that the map and survey herein shown is of sufficient accuracy, herewith accept this map of definite location

Approved: Wm. N. Price for 7/22/76
State Engineer Date

Arizona State Route 98
ADOT Project No S-559-601
ADOT Right of Way Map No. B-3-T-606
Sheet No. 8 of 14

Sheet No. 1 of 2

Map No. B-3-T-606 Sheet 8 of 14

Click here for SR 98 Index

CONSTRUCTION PLANS

Sta.2042+00.00 To Sta.2136+00.00
PROJECT N22(6A)2&4

Sta.2136+00.00 To Sta.2394+86.77
PROJECT N22(6B)

STATE ROUTE 98 FROM MP 302.00 TO MP 361.00 DESIGNATED AS A SCENIC ROAD PER RESOLUTION 2005-01-C-007. DOC. 2005-02410 RECORDED 01/31/2005 N.C.R. PLAN MAINT.: GMTS CORP. 6-16-10

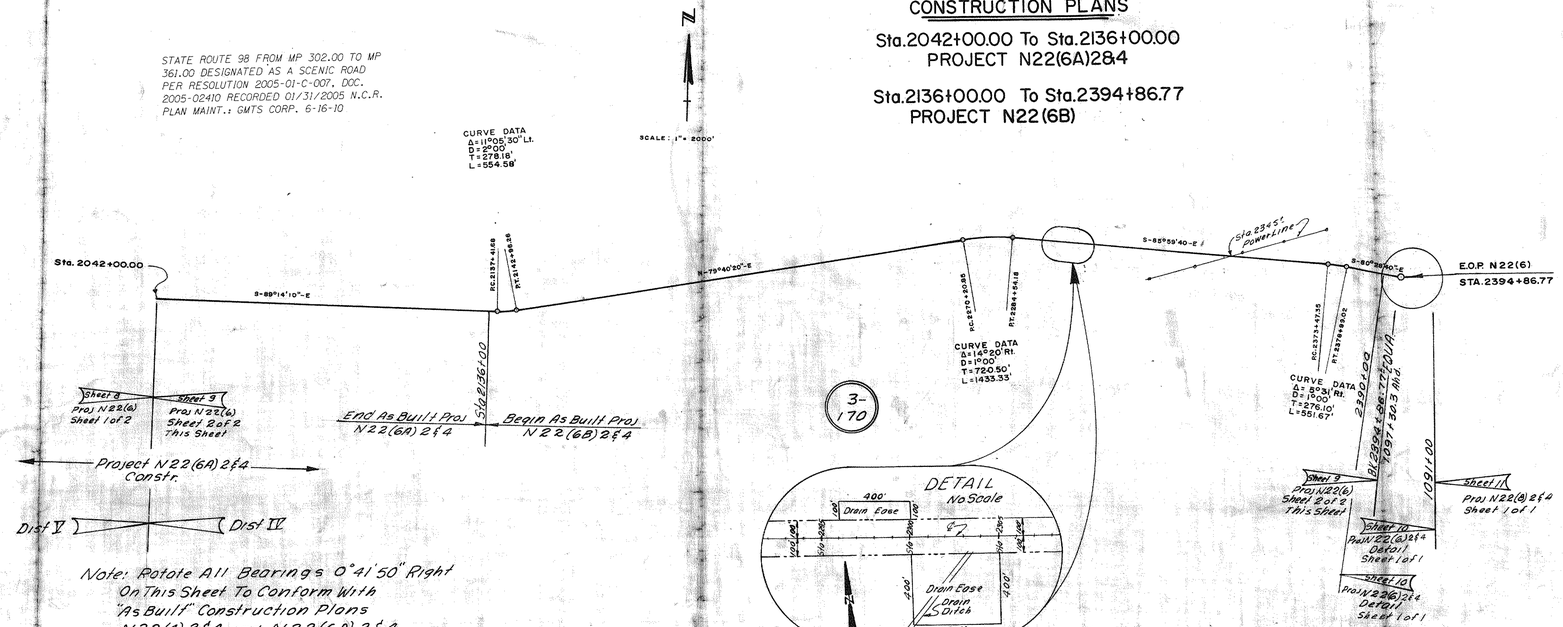

Note: Rotate All Bearings 0°41'50" Right
On This Sheet To Conform With
"As Built" Construction Plans
N22(4) 2&4 and N22(6A) 2&4

Arizona State Route 98
ADOT Project No. S-559-601
ADOT Right of Way Map No. B-3-T-606
Sheet No. 9 of 14

Sheet No. 2 of 2

Map No. B-3-T-606 Sheet 9 of 14

Unsurveyed Navajo Tribal Lands
Coconino County, Arizona

Map No. 8-3-T-606 Sheet 10 of 14

CONSTRUCTION PLANS

Sta.239+00.00 To Sta.1091+00.00
PROJECT N22(6B)2&4

Click here for SR 98 Index

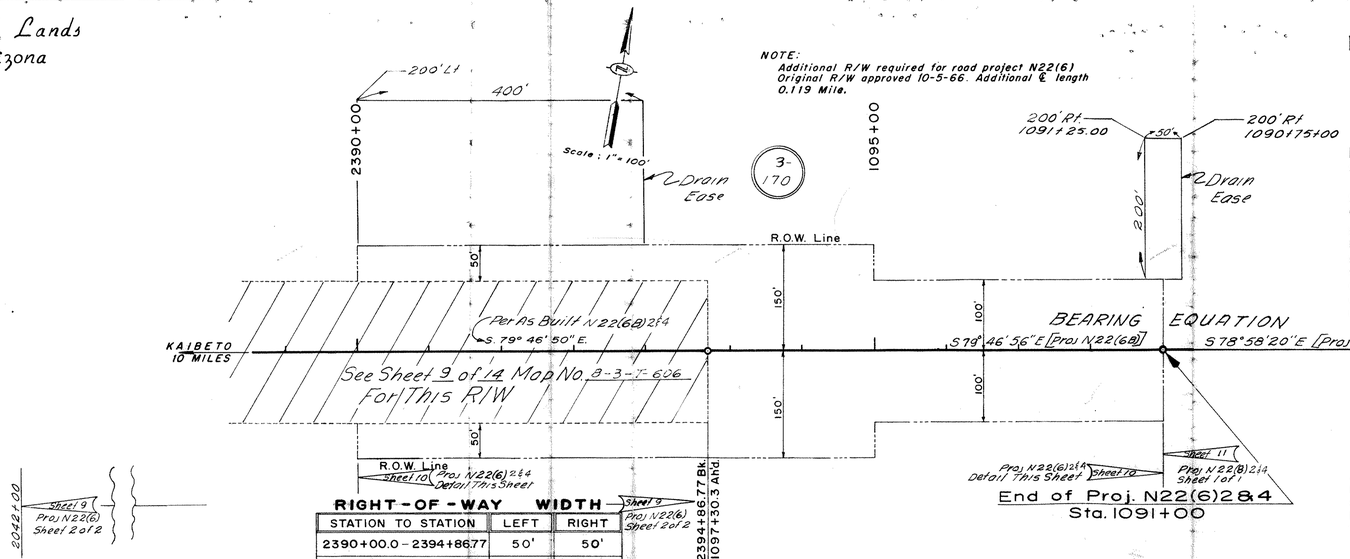

NOTE:
Additional R/W required for road project N22(6)
Original R/W approved 10-5-66. Additional ℄ length 0.119 Mile.

RIGHT-OF-WAY WIDTH

STATION TO STATION	LEFT	RIGHT
2390+00.0 - 2394+86.77	50'	50'
1091+00.0 - 1095+00.0	100'	100'
1095+00.0 - 1097+30.3	150'	150'

DRAINAGE EASEMENTS

Station To Station	Width
2390+00 - 2394+00	200' Lt Exist R/W
1090+75 - 1091+25	200' Rt Exist R/W

STATE ROUTE 98 FROM MP 302.00 TO MP 361.00 DESIGNATED AS A SCENIC ROAD PER RESOLUTION 2005-01-C-007, DOC. 2005-02410 RECORDED 01/31/2005 N.C.R. PLAN MAINT.: GMTS CORP. 6-16-10

U.S. DEPARTMENT OF THE INTERIOR
BUREAU OF INDIAN AFFAIRS
NAVAJO AREA — BRANCH OF ROADS

NAVAJO INDIAN RESERVATION
RIGHT OF WAY MAP

ROUTE NO. 22 PROJ. N22(6)2&4 LENGTH 0.119 MI.
See Right-Of-Way Width Table
Feet left and Feet right of ℄ of road. 4.5401 Acres ±

STATE OF ARIZONA
COUNTY OF COCONINO } S.S.

Lloyd Dean Hall, Being duly sworn, says he is the Agency Road Engineer, Navajo Reservation, Bureau of Indian Affairs, Navajo Area Office, herein after designated the applicant, that the survey of Project N22(6)2&4 over and across Indian Lands, County of Coconino was made under his direction and authority of the Bureau of Indian Affairs, and that such survey is accurately represented on this map which consists of 1 sheets.

BUREAU OF INDIAN AFFAIRS
Lloyd Dean Hall
Agency Road Engineer

Sworn and subscribed to me on this 3rd day of Feb. 1969.
Leander L. Kanaswood
Notary Public in and for the
County of Coconino
My commission expires 3-11-69

APPROVED:
Pursuant to the provisions of the Act of February 5, 1948 (62 Stat. 17) and the Department Regulations 25 C.F.R. 161 and 162 (Revised January 1, 1958) subject to any prior valid, existing right or claim. Damages waived Tribal Resolution No. CN-5E-47.

Area Director — Date 2-17-69
Tribal Council — Date 2-12-69
acting Agency Superintendent — Date

The state of Arizona being satisfied that the map and survey hereon shown is of sufficient accuracy, herewith accept this map of definite location.

Approved: Wm. N. Price — Date 7-22-76
State Engineer

Arizona State Route 98
ADOT Project No. S-559-601
ADOT Right of Way Map No. 8-3-T-606
Sheet No. 10 of 14

10

Sheet No. 1 of 1

Map No. 8-3-T-606 Sheet 10 of 14

U.S. DEPARTMENT OF THE INTERIOR
BUREAU OF INDIAN AFFAIRS
NAVAJO AREA – BRANCH OF ROADS

NAVAJO INDIAN RESERVATION
RIGHT OF WAY MAP

ROUTE NO. N22 PROJ. N22(8)2,4 LENGTH 3.247 MI.
See Right-Of-Way Width Table
___ Feet left and ___ Feet right of ℄ of road. 88 98 89.051 Acres ±

STATE OF ARIZONA }
COUNTY OF COCONINO } S.S.

Lloyd Dean Hall, Being duly sworn, says he is the Agency Road Engineer, Navajo Reservation, Bureau of Indian Affairs, Navajo Area Office, herein after designated the applicant, that the survey of Project N22(8)2&4 over and across Indian Lands, County of Coconino was made under his direction and authority of the Bureau of Indian Affairs, and that such survey is accurately represented on this map which consists of 1 sheets.

BUREAU OF INDIAN AFFAIRS
Lloyd Dean Hall
Agency Road Engineer

Sworn and subscribed to me on this 15 day of October 69
Notary Public in and for the County of Coconino
My commission expires Mar 11, 1973

APPROVED:
Pursuant to the provisions of the Act of February 5, 1948 (62 Stat. 17) and the Department Regulations 25 C.F.R. 161 and 162 (Revised January 1, 1958) subject to any prior valid, existing right or claim. Damages waived.
Tribal Resolution No. CN-5E-47.

James P. Pearl 10/15/69
Agency Superintendent Date

Area Director Date
Tribal Council Date

The state of Arizona being satisfied that the map and survey hereon shown is of sufficient accuracy, herewith accept this map of definite location.

Approved Wm. N. Price for 7-23-74 Date
State Engineer

Arizona State Route 98
ADOT Project No. S-559-601
ADOT Right of Way Map No. B-3-T-606
Sheet No. 11 of 14

Sheet No. 1 of 1

Map No. B-3-T-606 Sheet 11 of 14

Δ = 12° 38' Lt.
D = 1° 30'
T = 422.87'
L = 842.22'

Δ = 11° 50' Rt.
D = 4° 00'
S = 6° 00'
Ts = 452.78'
Ls = 300.00'
Lc = 295.83'

Δ = 8° 00' 30" Lt.
D = 1° 30'
T = 267.40'
L = 533.89'

Δ = 33° 30' Rt.
D = 4° 00'
S = 6° 00'
Ts = 751.72'
Ls = 300.00'
Lc = 837.50'

Δ = 14° 08' Lt.
D = 3° 00'
S = 4° 30'
Ts = 541.25'
Ls = 300.00'
Lc = 471.11'

Δ = 26° 14' Rt.
D = 4° 00'
S = 6° 00'
Ts = 647.34'
Ls = 300.00'
Lc = 655.83'

Δ = 18° 40' Lt.
D = 4° 00'
S = 6° 00'
Ts = 543.31'
Ls = 300.00'
Lc = 466.67'

Δ = 25° 11' 30" Lt.
D = 4° 00'
S = 6° 00'
Ts = 632.78'
Ls = 300.00'
Lc = 629.79'76'

N 74°54'20" W.
P.T. 9+34.19 35
N 67°59'20" W.
P.C. 8+55.77.19
T.S. 949+88.01
S.C. 952+38.01
C.S. 955+83.94
S.T. 958+79.54 AHD.
S.T. 958+85.84 BK=
EQUL.
N 63°42'20" W.
P.C. 956+20.27
P.T. 9+77.54.46
N 71°42'50" W.
T.S. 989+53.91
S.C. 1002+53.91
C.S. 1005+18.41
S.T. 1008+18.41
N 26°52'50" W.
T.S. 1018+38.46
S.C. 1021+38.46
C.S. 1026+08.57
S.T. 1029+08.57
N 49°50'50" W.
T.S. 1041+04.48
S.C. 1044+04.48
C.S. 1050+60.20
EQUL. S.T. 1053+62.28 BK=
S.T. 1053+63.58 AHD
N 11°06'50" W.
T.S. 1069+03.32
S.C. 1072+03.32
C.S. 1075+87.99
S.T. 1078+87.99 BK.
S.T. 1078+93.40 AHD. EQUL.
E.S. 1079+62.39
S.C. 1081+62.39
C.S. 1087+82.18
S.T. 1090+82.18
N 41°48'50" W.
N 78°58'20" W.
To Kaibeto

Sheet 10
Proj. N22(6)2&4
Detail
Sheet 1 of 1

Sheet 11
Proj. N22(8)2&4
Sheet 1 of 1
This Sheet

Proj. N22(3)2&4
Sheet 1 of 1

Sheet 11
Project N22(8) 2&4
Sheet 1 of 1
This Sheet

Proj. N22(3)2&4
Sta. 920+00.00=
Begin Proj. N22(8)2&4

End Proj. N22(8)2&4
Sta. 1091+00.00 BK=
EQU.
End Proj. N22(6)2&4

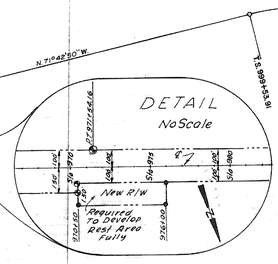

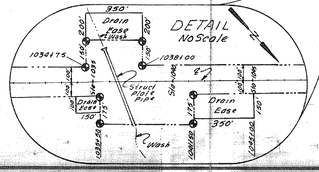

CONSTRUCTION PLANS

Sta. 920+00.00 To Sta. 1091+00.00
PROJECT N22(8)2&4

RIGHT-OF-WAY WIDTH

STA. TO STA.	LT.	STA. TO STA.	RT.
920+00 - 982+00	100'	920+00 - 965+50	100'
982+00 - 984+50	225'	965+50 - 970+50	150'
984+50 - 1013+00	100'	970+50 - 982+00	100'
1013+00 - 1024+00	175'	982+00 - 984+50	175'
1024+00 - 1034+75	100'	984+50 - 1016+50	100'
1034+75 - 1038+25	250'	1016+50 - 1023+00	175'
1038+25 - 1091+00	100'	1023+00 - 1035+50	100'
		1035+50 - 1038+75	275'
		1038+75 - 1041+00	100'
		1041+00 - 1042+00	225'
		1042+00 - 1091+00	100'

STATE ROUTE 98 FROM MP 302.00 TO MP 361.00 DESIGNATED AS A SCENIC ROAD PER RESOLUTION 2005-01-C-007. DOC. 2005-02410 RECORDED 01/31/2005 N.C.R. PLAN MAINT.: GMTS CORP. 6-16-10

CERTIFICATE: Area Road Engineer, Navajo Area Office, Bureau of Indian Affairs, as the applicant herein for right of way for the construction of Bureau of Indian Affairs Road Project No. N22(8)2,4 certifies that the survey is accurately represented on this map. Project termini and length are as shown hereon.

By: _____
Area Road Engineer
Navajo Area Office

Click here for SR 98 Index

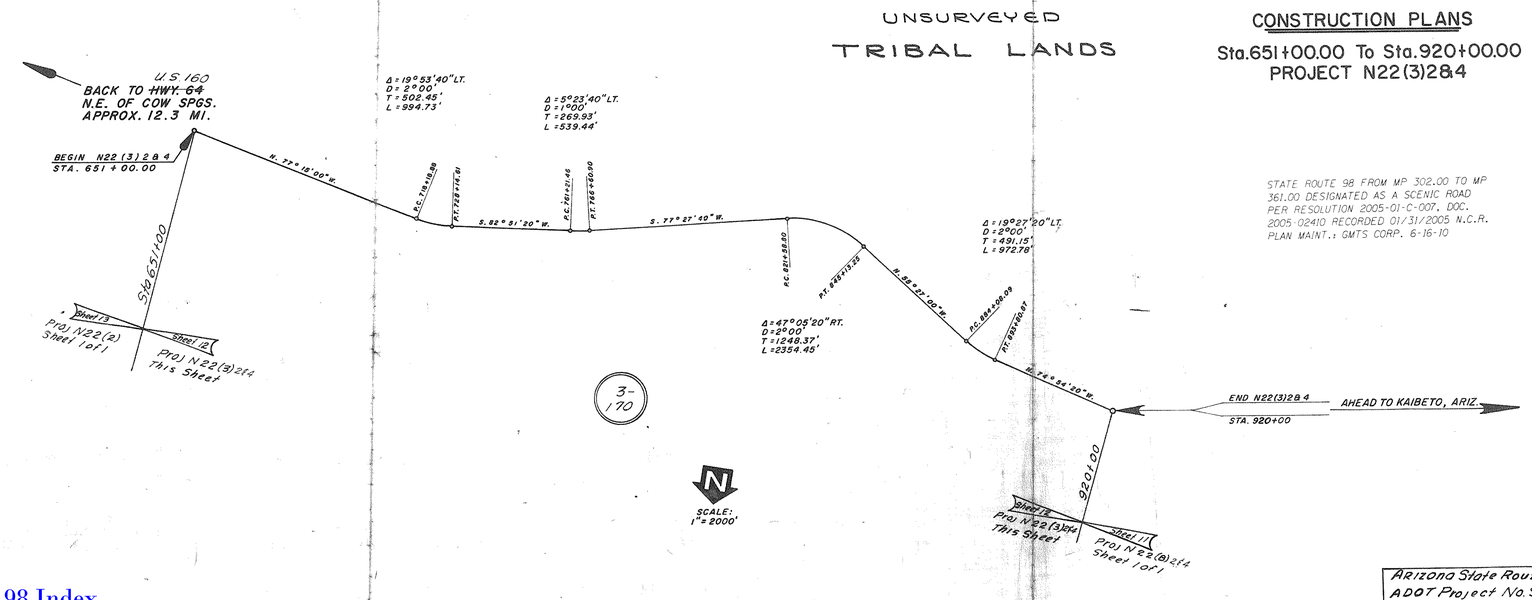

STATE ROUTE 98 FROM MP 302.00 TO MP 361.00 DESIGNATED AS A SCENIC ROAD PER RESOLUTION 2005-01-C-007. DOC. 2005-02410 RECORDED 01/31/2005 N.C.R. PLAN MAINT.: GMTS CORP. 6-16-10

CONSTRUCTION PLANS

Sta.651+00.00 To Sta.920+00.00
PROJECT N22(3)2&4

Arizona State Route 98
ADOT Project No. S-559-601
ADOT Right of Way Map No. B-3-T-606
Sheet No. 12 of 14

U.S. DEPARTMENT OF THE INTERIOR
BUREAU OF INDIAN AFFAIRS
NAVAJO AREA · BRANCH OF ROADS

NAVAJO INDIAN RESERVATION
RIGHT OF WAY MAP

ROUTE NO. 22 PROJ. N22(3)2&4 LENGTH 5.094 MI.

100' Feet left and 100' Feet right of ℄ of road. 123.49 ~~128.1~~ Acres±

STATE OF NEW MEXICO
COUNTY OF MC KINLEY } S.S.

VERN S. KUBITZ, Being duly sworn, says he is the AREA Road Engineer, NAVAJO IND. RESERVATION, Bureau of Indian Affairs, NAVAJO Area Office, herein after designated the applicant, that the survey of Project N22(3)2&4 over and across Indian Lands, County of Coconino, ARIZ. was made under his direction and authority of the Bureau of Indian Affairs, and that such survey is accurately represented on this map which consists of 1 sheet

BUREAU OF INDIAN AFFAIRS
AREA Road Engineer

Sworn and subscribed to me on this 16 day of May 196

Notary Public in and for the County of
My commission expires

APPROVED:
Pursuant to the provisions of the Act of February 5, 1948 (62 Stat. 17) and the Department Regulations 25 C.F.R. 161 and 162 (Revised January 1, 1958) subject to any prior valid, existing right or claim. Damages Waived.
Tribal Resolution No. CN-5E-47.

AREA DIRECTOR Date
Tribal Council Date

The State of Arizona being satisfied that the map and survey hereon shown is of sufficient accuracy, herewith accept this map of definite location.

Approved: Wm. N. Price Date
State Engineer

REVISED — 8/31/67

Sheet No. 1 of 1

Click here for SR 98 Index

Map No. B-3-T-606 Sheet 12 of 14

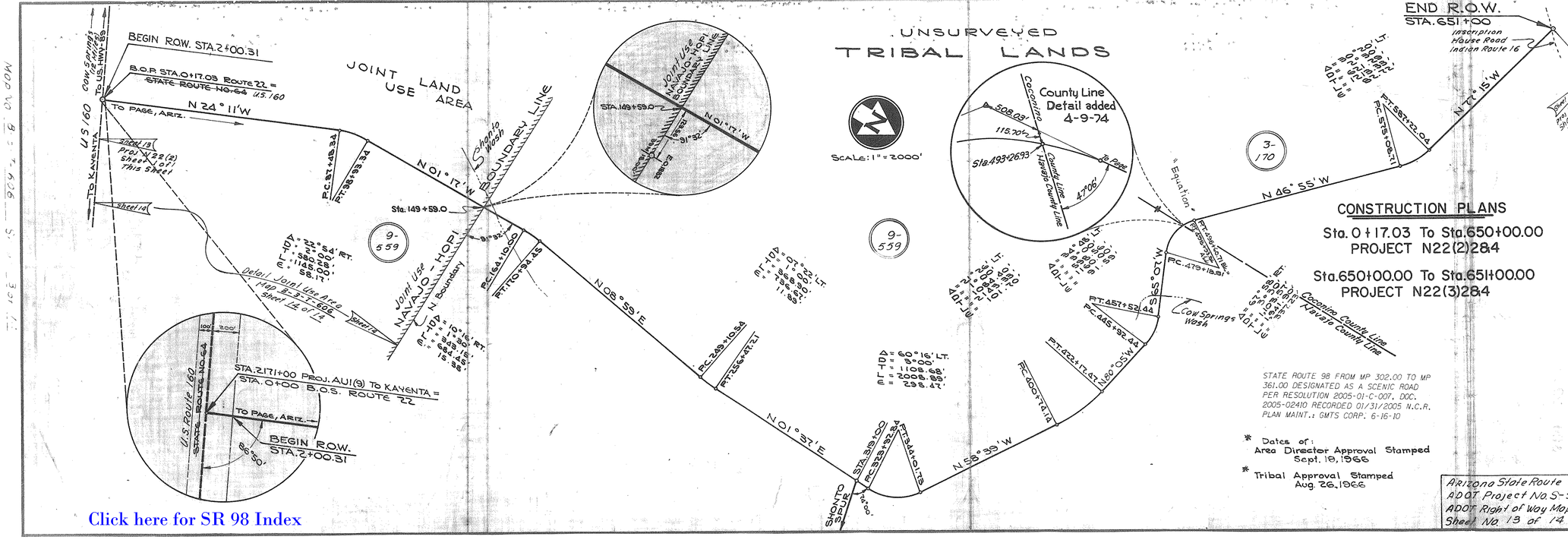

U.S. DEPARTMENT OF THE INTERIOR
BUREAU OF INDIAN AFFAIRS
NAVAJO AREA · BRANCH OF ROADS

NAVAJO INDIAN RESERVATION
RIGHT OF WAY MAP

ROUTE NO. 22 PROJ. N22(2) LENGTH 12.292 MI.

100' Feet left and 100' Feet right of ℄ of road. 297.98 Acres±

STATE OF NEW MEXICO
COUNTY OF MC KINLEY } S.S.

VERN S. KUBITZ, Being duly sworn, says he is the AREA Road Engineer, NAVAJO IND. RESERVATION, Bureau of Indian Affairs, Navajo Area Office, herein after designated the applicant, that the survey of Project N22(2) over and across Indian Lands, County of NAVAJO/COCONINO (ARIZ.) was made under his direction and authority of the Bureau of Indian Affairs, and that such survey is accurately represented on this map which consists of 1 sheet

BUREAU OF INDIAN AFFAIRS
AREA Road Engineer

Sworn and subscribed to me on this 16 day of May 196

Notary Public in and for the County of the Navajo
My commission expires

APPROVED:
Pursuant to the provisions of the Act of February 5, 1948 (62 Stat. 17) and the Department Regulations 25 C.F.R. 161 and 162 (Revised January 1, 1958) subject to any prior valid existing right or claim. DAMAGES WAIVED.
TRIBAL RESOLUTION NO. CN-5E-47

AREA DIRECTOR Date *
Tribal Council Date

The State of Arizona being satisfied that the map and survey hereon shown is of sufficient accuracy, herewith accept this map of definite location.

Approved: Wm. N. Price, State Engineer Date 7-22-76

13

Sheet No. 1 of 1

CONSTRUCTION PLANS

Sta. 0+17.03 To Sta. 650+00.00
PROJECT N22(2)2&4

Sta. 650+00.00 To Sta. 651+00.00
PROJECT N22(3)2&4

STATE ROUTE 98 FROM MP 302.00 TO MP 361.00 DESIGNATED AS A SCENIC ROAD PER RESOLUTION 2005-01-C-007, DOC. 2005-02410 RECORDED 01/31/2005 N.C.R. PLAN MAINT.: GMTS CORP. 6-16-10

* Dates of:
Area Director Approval Stamped Sept. 19, 1966

* Tribal Approval Stamped Aug. 26, 1966

Arizona State Route 98
ADOT Project No. S-559-601
ADOT Right of Way Map No. B-3-T-606
Sheet No. 13 of 14

Click here for SR 98 Index

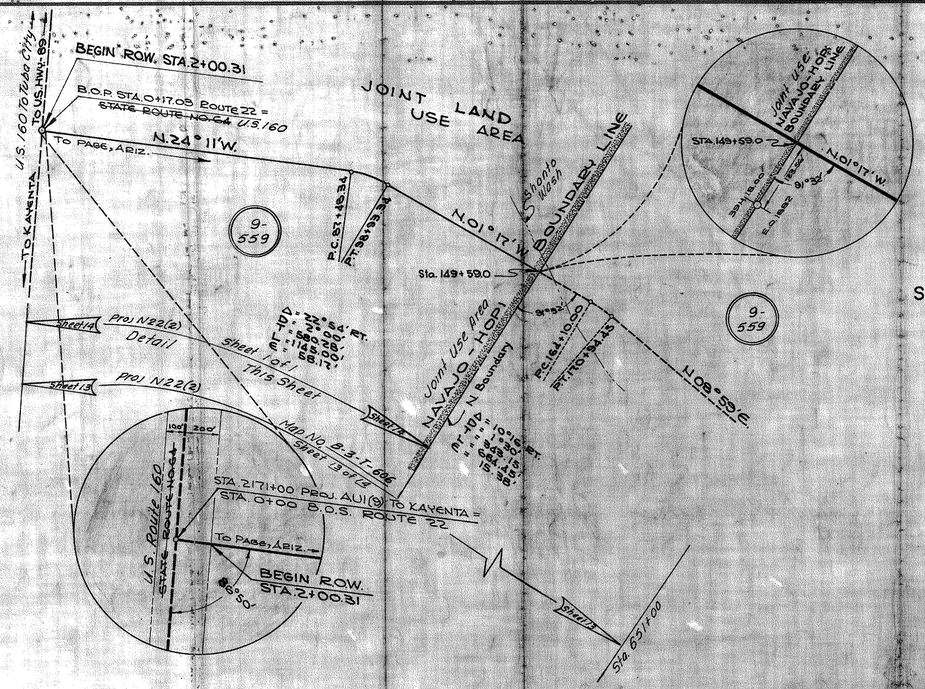

SCALE: 1" = 2000'

CONSTRUCTION PLANS

Sta. 0+17.03 To Sta. 149+59.00
PROJECT N22(2)284

STATE ROUTE 98 FROM MP 302.00 TO MP 361.00 DESIGNATED AS A SCENIC ROAD PER RESOLUTION 2005-01-C-007, DOC. 2005-02410 RECORDED 01/31/2005 N.C.R. PLAN MAINT.: GMTS CORP. 6-16-10

Superintendent, Hopi Agency
Logan Kaape
Hopi Tribal Council
Resolution No. H-42-66

Date
Jan. 4, 1967
Date

Date Dec. 9, 196

U.S. DEPARTMENT OF THE INTERIOR
BUREAU OF INDIAN AFFAIRS
NAVAJO AREA · BRANCH OF ROADS

NAVAJO-HOPI INDIAN RESERVATION
RIGHT OF WAY MAP

ROUTE NO. 22 PROJ. N22(2) LENGTH ~~2.830~~ 2.795 MI.

100' Feet left and 100' Feet right of ℄ of road. ~~67.76~~ Acres±

STATE OF New Mexico
COUNTY OF McKinley } S.S.

Vern S. Kubitz, Being duly sworn, says he is the Area Road Engineer, Navajo Indian Reservation, Bureau of Indian Affairs, Navajo Area Office, herein after designated the applicant, that the survey of Project N22(2) (ARIZ.) over and across Indian Lands, County of Navajo/Coconino was made under his direction and authority of the Bureau of Indian Affairs, and that such survey is accurately represented on this map which consists of 1 sheet

BUREAU OF INDIAN AFFAIRS
Area Road Engineer

Sworn and subscribed to me on this 28 day of Sept., 196
Margaret Landing
Notary Public in and for the County of McKinley
My commission expires 4-12-67

APPROVED:
Pursuant to the provisions of the Act of February 5, 1948 (62 Stat. 17) and the Department Regulations 25 C.F.R. 161 and 162 (Revised January 1, 1958) subject to any prior valid, existing right or claim.

AREA DIRECTOR Date

Tribal Council Date
TRIBAL RESOLUTION NO. CN-5E-47

The State of Arizona being satisfied that the map and survey hereon shown is of sufficient accuracy, herewith accept this map of definite location.

Approved: Wm. N. Price
State Engineer
Date

Arizona State Route 98
ADOT Project No. S-559-601
ADOT Right of Way Map No. B-3-T-606
Sheet No. 14 of 14
Detail of Joint Use Hopi Navajo

Sheet No. 1 of 1

Map No. B-3-T-606 Sheet 14 of 14

Map No. B-3-T-606 Sheet 14 of 14

Click here for SR 98 Index

ARIZONA DEPARTMENT OF TRANSPORTATION

Highway Page - Jct. U.S. 160 (SR.98)	Section Shonto Wash	Project S-559-601

Approved in accordance with Roadway Plans:

Robert P. Markelson — DEPUTY STATE ENGINEER — 6/26/86 DATE

A. F. Judd — CHIEF DEPUTY STATE ENG. — 6/26/86 DATE

ARIZONA DEPARTMENT OF TRANSPORTATION BOARD
Approved for Right of Way Acquisition in accordance with Resolution Number 74-67 dated 5-24-74.

OWNERSHIP RECORD

PARCEL	OWNER	DESCRIPTION	TOTAL AREA	GROSS AREA	NET AREA	ESMT. AREA	REMAIN. LEFT	REMAIN. RIGHT
9-743	U.S.A. (B.I.A) Navajo	Pt. of T.36N., R.15E. Navajo County	Unk.			0.11 Ac. T.C.E.		

Gross area includes existing R/W
Net area excludes existing R/W

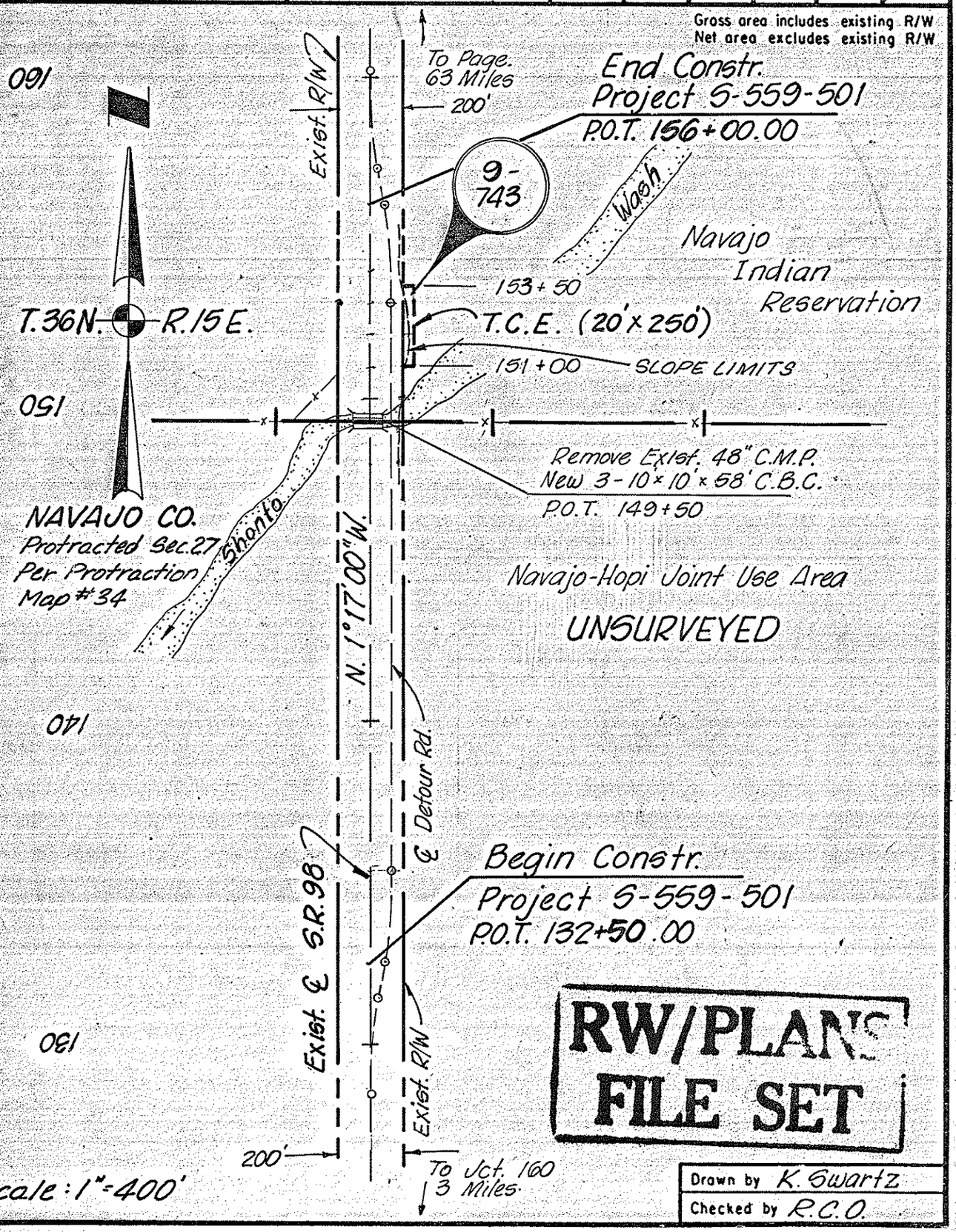

RW/PLANS FILE SET

Drawn by K. Swartz
Checked by R.C.O.

Click here for SR 98 Index