Click here for SR 95 Index

2009-2397 Pg 1 of 10

2009-2397 Pg 1 of 10

ALTA / ACSM LAND TITLE SURVEY
SECTIONS 3, 4, 5, 8, 9, 10, TOWNSHIP 6 NORTH, RANGE 19 WEST
AND
SECTIONS 15, 16, 17, 20, 21, 22, 27, 28, 29, 32, 33, 34, TOWNSHIP 7 NORTH, RANGE 19 WEST, GILA & SALT RIVER MERIDIAN LA PAZ COUNTY, ARIZONA

PARCEL DESCRIPTION

PARCEL DESCRIPTION AS PROVIDED IN THE TITLE REPORT AND AS SURVEYED

PARCEL 1:
ALL OF SECTION 22, TOWNSHIP 7 NORTH, RANGE 19 WEST, GILA AND SALT RIVER MERIDIAN, LA PAZ COUNTY, ARIZONA, AND LOTS 1 THROUGH 8, THE SOUTH HALF OF THE NORTH HALF AND THE SOUTH HALF OF SECTION 3, TOWNSHIP 6 NORTH, RANGE 19 WEST, GILA AND SALT RIVER MERIDIAN, LA PAZ COUNTY, ARIZONA, AS SELECTED BY THE STATE OF ARIZONA IN CLEAR LIST NO. 368 FILED WITH THE ARIZONA LAND DEPARTMENT.
CONTAINING 1348.23 ACRES, MORE OR LESS.

PARCEL 2:
ALL OF SECTION 10, TOWNSHIP 6 NORTH, RANGE 19 WEST, GILA AND SALT RIVER MERIDIAN, LA PAZ COUNTY, ARIZONA, AS SELECTED BY THE STATE OF ARIZONA IN CLEAR LIST NO. 368 FILED WITH THE ARIZONA LAND DEPARTMENT.
CONTAINING 641.93 ACRES, MORE OR LESS.

PARCEL 3:
LOTS 1 THROUGH 8, THE SOUTH HALF OF THE NORTH HALF AND THE SOUTH HALF OF SECTION 4, AND LOTS 1 THROUGH 8, THE SOUTH HALF OF THE NORTH HALF AND THE SOUTH HALF OF SECTION 5, ALL IN TOWNSHIP 6 NORTH, RANGE 19 WEST, GILA AND SALT RIVER MERIDIAN, LA PAZ COUNTY, ARIZONA, AS SELECTED BY THE STATE OF ARIZONA IN CLEAR LIST NO. 552 FILED WITH THE ARIZONA LAND DEPARTMENT.
CONTAINING 1412.94 ACRES, MORE OR LESS.

PARCEL 4:
ALL OF SECTIONS 15, 17, 20, 21, 28, 29, 32 AND 33, TOWNSHIP 7 NORTH, RANGE 19 WEST, GILA AND SALT RIVER MERIDIAN, LA PAZ COUNTY, ARIZONA, AS SELECTED BY THE STATE OF ARIZONA IN CLEAR LIST NO. 552 FILED WITH THE ARIZONA LAND DEPARTMENT.
CONTAINING 5124.74 ACRES, MORE OR LESS.

PARCEL 5:
ALL OF SECTION 8 AND ALL OF SECTION 9, TOWNSHIP 6 NORTH, RANGE 19 WEST, GILA AND SALT RIVER MERIDIAN, LA PAZ COUNTY, ARIZONA, AS SELECTED BY THE STATE OF ARIZONA IN CLEAR LIST NO. 576 FILED WITH THE ARIZONA LAND DEPARTMENT.
CONTAINING 1280.23 ACRES, MORE OR LESS.

PARCEL 6:
ALL OF SECTIONS 27 AND 34, TOWNSHIP 7 NORTH, RANGE 19 WEST, GILA AND SALT RIVER MERIDIAN, LA PAZ COUNTY, ARIZONA, AS SELECTED BY THE STATE OF ARIZONA IN CLEAR LIST NO 365 FILED WITH THE ARIZONA LAND DEPARTMENT.
CONTAINING 1281.33 ACRES, MORE OR LESS.

PARCEL 7:
ALL OF SECTION 16, TOWNSHIP 7 NORTH, RANGE 19 WEST, GILA AND SALT RIVER MERIDIAN, LA PAZ COUNTY, ARIZONA. (SCHOOL SECTION GRANTED AT STATEHOOD)
CONTAINING 639.47 ACRES, MORE OR LESS.

CONTAINING IN TOTAL 11728.87 ACRES, MORE OR LESS.
LESS AREA OF ADOT ROW (296.13 ACRES) AND AREA OF LA PAZ COUNTY ROW (0.63 ACRES) = 11432.74 ACRES NET

NOTE: THIS AS-SURVEYED LEGAL DESCRIPTION IS IN SUBSTANTIAL AGREEMENT WITH THE PARCEL AS DETAILED IN EXHIBIT "ONE" OF THE TITLE COMMITMENT.

SURVEYOR'S NOTES

1. THE PURPOSE OF THIS SURVEY IS TO RETRACE THE BOUNDARIES OF SECTIONS 3, 4, 5, 8, 9, AND 10, TOWNSHIP 6 NORTH, RANGE 19 WEST, AND SECTIONS 15, 16, 17, 20, 21, 22, 27, 28, 29, 32, 33, AND 34, TOWNSHIP 7 NORTH, RANGE 19 WEST, ALL IN THE GILA AND SALT RIVER MERIDIAN, LA PAZ COUNTY, ARIZONA, AND TO PROVIDE ALTA INFORMATION IN CONJUNCTION WITH TITLE NO. MC09000057 PROVIDED BY FIDELITY NATIONAL TITLE INSURANCE COMPANY, A CALIFORNIA CORPORATION.
2. THE BOUNDARY WAS ESTABLISHED USING RECORD DOCUMENTS, FOUND MONUMENTATION AND ITEMS DETAILED IN THE TITLE REPORT.
3. BEARINGS ARE BASED ON GRID NORTH (WGS 84 DATUM) OBTAINED FROM DIRECT OBSERVATION WITH G.P.S. SURVEYING EQUIPMENT.
4. THIS SURVEY WAS PERFORMED BY ME AND MY ASSIGNS IN FEBRUARY AND MARCH OF THE YEAR 2009. THE CREW WAS COMPRISED OF GY JAUREGUE AND J. DANIEL BERG. THIS PLAT WAS PREPARED BY ME BASED ON THE INFORMATION OBTAINED IN THAT SURVEY.
5. ALL EASEMENTS MAY NOT BE SHOWN ON THIS DRAWING. THIS DRAWING WAS PREPARED WITH THE BENEFIT OF THE TITLE REPORT PROVIDED BY THE FIDELITY NATIONAL TITLE INSURANCE COMPANY AS DETAILED IN THE CERTIFICATION AND ITEMS CONTAINED THEREIN ARE REPORTED HEREON.
6. THE LOCATION OF UTILITY LINES IS BASED UPON SURVEYED SURFACE FEATURES AND THE ASSUMPTION OF HOW THE UTILITIES SHOULD RUN UNDER NORMAL CIRCUMSTANCES.
7. ALTHOUGH THERE ARE SEVERAL HISTORIC NON-PATENTED MINING CLAIMS IN THE AREA OF THIS SURVEY, THE PHOENIX OFFICE OF THE B.L.M. STATES THAT AS OF 3/25/09 THERE ARE NO CURRENT CLAIMS ON RECORD. NO OBSERVABLE EVIDENCE WAS FOUND.
8. THE RIGHT-OF-WAY FOR STATE HIGHWAY 95 SHOWN HEREON HAS BEEN REVIEWED AND APPROVED BY THE ADOT HIGHWAY RIGHT-OF-WAY CONSTRUCTION ON MAY 2009
9. THE AREA OF THIS SURVEY LIES WITHIN FEMA FLOOD ZONE X: "AREAS OF 0.2% ANNUAL CHANCE FLOOD; AREAS OF 1% ANNUAL CHANCE FLOOD WITH AVERAGE DEPTHS OF LESS THAN 1 FOOT OR WITH DRAINAGE AREAS LESS THAN 1 SQUARE MILE; AND AREAS PROTECTED BY LEVEES FROM 1% ANNUAL CHANCE FLOOD."
10. NOT INCLUDED IN SCHEDULE B – EXCEPTIONS: AN UNRECORDED LEASE WITH CERTAIN TERMS, COVENANTS, CONDITIONS AND PROVISIONS SET FORTH THEREIN AS DISCLOSED BY THE DOCUMENT: ENTITLED: COMMERCIAL LEASE APPLICATION
LESSOR: THE STATE OF ARIZONA LESSEE: SOLAR MISSION TECHNOLOGIES
DATED: NOVEMBER 4, 2008 RECORDING NO. 03-112607-99-000
NOTE: REFERENCES: T6N, R19W, SECS. 3 & 10 FROM THE WEST BORDER OF ADOT HWY. 95, SECS. 4 & 9 AND THE E 1/2 OF SECS. 5 & 8 AND T7N, R19W THE S 1/2 OF SEC 34 FROM THE WEST BORDER OF ADOT HWY. 95, THE S 1/2 OF SEC. 33 AND THE SE 1/4 OF SEC. 32.
11. THE WORD CERTIFY AS SHOWN OR USED HEREON MEANS AN EXPRESSION OF PROFESSIONAL OPINION REGARDING THE FACTS OF THE SURVEY AND DOES NOT CONSTITUTE A WARRANTY OR GUARANTEE EXPRESSED OR IMPLIED.
12. THE FOLLOWING DOCUMENTS LOCATED IN THE OFFICIAL RECORDS OF LA PAZ COUNTY, ARIZONA, WITH THE ARIZONA STATE LAND DEPARTMENT, WITH THE ARIZONA DEPARTMENT OF TRANSPORTATION (ADOT) OR WITH THE UNITED STATES DEPARTMENT OF THE INTERIOR, BUREAU OF LAND MANAGEMENT (BLM) WERE USED IN THE PERFORMANCE OF THIS SURVEY. A REFERENCE CAN BE MADE TO THESE DOCUMENTS FOR RECORD INFORMATION:

LA PAZ COUNTY RECORDS
RECORD NO. 96-03566, 6-04-96, PATENT, BLM TO LA PAZ COUNTY

ARIZONA STATE LAND DEPARTMENT RECORDS
CLEAR LIST NO. 365, 5-24-67, AZ INDEMNITY SELECTION
CLEAR LIST NO. 368, 5-24-67, AZ INDEMNITY SELECTION
CLEAR LIST NO. 552, 8-14-81, AZ INDEMNITY SELECTION
CLEAR LIST NO. 576, 8-23-83, AZ INDEMNITY SELECTION
LEASE NO. 05-94375, 6-19-02, STATE OF ARIZONA TO BYERS
SPECIAL LAND USE PERMIT NO. 23-110265-03, 5-05-08, STATE OF ARIZONA TO SOLAR MISSION TECHNOLOGIES
ORDER NO. 203-2008/2009, ORDER FOR PERMIT CANCELLATION
RIGHT OF WAY EASEMENT NO. 14-47038, 4-10-89, ARIZONA TO APS
RIGHT-OF-WAY NO. 16-92397, 3-02-89, ARIZONA TO LA PAZ COUNTY
COMMERCIAL LEASE APPLICATION NO. 03-113628-99-000, 12-24-08, BY SOLAR MISSION TECHNOLOGIES
COMMERCIAL LEASE APPLICATION NO. 03-112607-99-000, 11-04-08, BY SOLAR MISSION TECHNOLOGIES

ADOT RECORDS
ASBUILT PLAN AND PROFILE SR 95, AC-NH-063-2(21), 095 LA 115, 7-15-99
RIGHT-OF-WAY PROJECT NO. 095 LA 131 H6656 01R, DRAWING NO. D-15-T-019, 3-27-08
ASBUILT NON FAS 264(57)C, 8-28-56
ASBUILT NON FAS 264(1956), 4-26-56
ASBUILT PROJECT PLANS SR 95, NH-095-C(006)A, 095 LA 126, 12-12-03
RIGHT-OF-WAY STRIP MAP 14-T-195
RIGHT-OF-WAY STRIP MAP 14-T-197
EXISTING RIGHT-OF-WAY REPORT, PROJ. S-264 (MISC) DATED 6-27-78

BLM RECORDS
ELECTRIC TRANSMISSION LINE RIGHT-OF-WAY NO. 72-086406, PER DECISION "PHOENIX 086406" FILED 3-23-50
(R1) BLM SURVEY PLAT OF TOWNSHIP 6 NORTH, RANGE 19 WEST OFFICIALLY FILED 8-11-1955
(R2) BLM SURVEY PLAT OF TOWNSHIP 7 NORTH, RANGE 19 WEST OFFICIALLY FILED 8-11-1955

SURVEYOR'S CERTIFICATION

TO ENVIROMISSION (USA), INC., THE ARIZONA STATE LAND DEPARTMENT, AND FIDELITY NATIONAL TITLE INSURANCE COMPANY: I, KIM A. HYDE, AN ARIZONA REGISTERED LAND SURVEYOR HOLDING CERTIFICATE NUMBER 31598, DO CERTIFY THAT THIS MAP OR PLAT AND THE SURVEY ON WHICH IT IS BASED WERE MADE IN ACCORDANCE WITH THE "MINIMUM STANDARD DETAIL REQUIREMENTS FOR ALTA/ACSM LAND TITLE SURVEYS", JOINTLY ESTABLISHED AND ADOPTED BY ALTA AND NSPS IN EFFECT ON THE DATE OF THIS CERTIFICATION, AND INCLUDES ITEMS 1, 2, 3, 4, 7A, 8, 10, 11A, 13, 14, AND 16 OF TABLE A THEREOF. UNDERSIGNED FURTHER CERTIFIES THAT THE POSITIONAL UNCERTAINTIES RESULTING FROM THE SURVEY MEASUREMENTS MADE ON THE SURVEY DO NOT EXCEED THE ALLOWABLE POSITIONAL TOLERANCE. IN ADDITION, THAT THIS SURVEY WAS PERFORMED IN ACCORDANCE WITH THE ARIZONA MINIMUM STANDARDS FOR LAND SURVEYS EFFECTIVE ON THE DATE OF THIS SURVEY.

Kim A. Hyde, RLS#31598
TIERRA SURVEY & MAPPING
P.O. BOX 664
66776 E. HIGHWAY 60, SUITE B
SALOME, AZ 85348
PH: (928)859-3011
FAX: (928)859-3500

EXPIRES 03/31/09

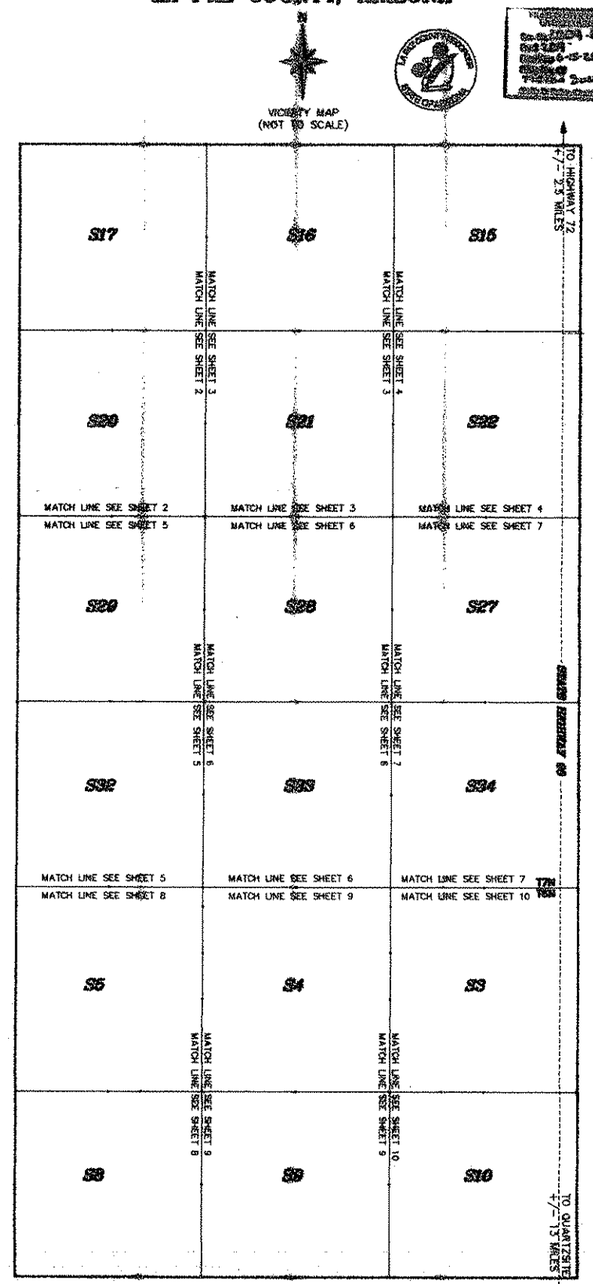

VICINITY MAP
SEE SHEETS 2 THRU 10 FOR DETAILS

SCHEDULE B – SECTION 2

FIDELITY NATIONAL TITLE INSURANCE COMPANY REPORTS THAT TITLE INSTRUMENTS, ON THE DATE HEREOF, DISCLOSE:
1. OWNERSHIP OF THE INTEREST IS IN THE NAME OF THE STATE OF ARIZONA
2. THE FOLLOWING DEFECTS, LIENS AND ENCUMBRANCES (WHICH ARE NOT NECESSARILY SHOWN IN THEIR ORDER OF PRIORITY) AGAINST THE INTEREST:
1. (A) TAXES OR ASSESSMENTS THAT ARE NOT SHOWN AS EXISTING LIENS BY THE RECORDS OF ANY TAXING AUTHORITY THAT LEVIES TAXES OR ASSESSMENTS ON REAL PROPERTY OR BY THE PUBLIC RECORDS; (B) PROCEEDINGS BY A PUBLIC AGENCY THAT MAY RESULT IN TAXES OR ASSESSMENTS, OR NOTICES OF SUCH PROCEEDINGS, WHETHER OR NOT SHOWN BY THE RECORDS OF SUCH AGENCY OR BY THE PUBLIC RECORDS.
(NOT A SURVEY ITEM)
2. ANY FACTS, RIGHTS, INTERESTS, OR CLAIMS THAT ARE NOT SHOWN BY THE PUBLIC RECORDS BUT THAT COULD BE ASCERTAINED BY AN INSPECTION OF THE LAND OR THAT MAY BE ASSERTED BY PERSONS IN POSSESSION OF THE LAND.
3. EASEMENTS, LIENS OR ENCUMBRANCES, OR CLAIMS THEREOF, NOT SHOWN BY THE PUBLIC RECORDS.
4. ANY ENCROACHMENT, ENCUMBRANCE, VIOLATION OR ADVERSE CIRCUMSTANCES AFFECTING THE TITLE THAT WOULD BE DISCLOSED BY AN ACCURATE AND COMPLETE LAND SURVEY OF THE LAND AND NOT SHOWN BY THE PUBLIC RECORDS.
5. (A) UNPATENTED MINING CLAIMS; (B) RESERVATIONS OR EXCEPTIONS IN PATENTS OR IN ACTS AUTHORIZING THE ISSUANCE THEREOF; (C) WATER RIGHTS, CLAIMS OR TITLE TO WATER, WHETHER OR NOT THE MATTERS EXCEPTED UNDER (A), (B) OR (C) ARE SHOWN BY THE PUBLIC RECORDS.
(NOT A SURVEY ITEM)
6. MATTERS CONTAINED IN THAT CERTAIN DOCUMENT
ENTITLED: ARIZONA INDEMNITY SELECTION
DATED: 05/24/1967
EXECUTED BY: UNITED STATES DEPARTMENT OF THE INTERIOR, BUREAU OF LAND MANAGEMENT AND THE STATE OF ARIZONA
RECORDING DATE: RECORDING NO.: CLEAR LIST NO. 365
NOTE: STATE INDEMNITY SCHOOL LAND SELECTION REFERENCING:
T.7 N., R.19 W., SECS. 27, 34
7. MATTERS CONTAINED IN THAT CERTAIN DOCUMENT
ENTITLED: ARIZONA INDEMNITY SELECTION
DATED: 5/24/1967
EXECUTED BY: UNITED STATES DEPARTMENT OF THE INTERIOR, BUREAU OF LAND MANAGEMENT AND THE STATE OF ARIZONA
RECORDING DATE: RECORDING NO.: CLEAR LIST 368
REFERENCE IS HEREBY MADE TO SAID DOCUMENT FOR FULL PARTICULARS
NOTE: STATE INDEMNITY SCHOOL LAND SELECTION REFERENCING:
T.6 N., R.19 W., SECS. 3, 10
T.7 N., R.19 W., SECS. 22
8. MATTERS CONTAINED IN THAT CERTAIN DOCUMENT
ENTITLED: ARIZONA INDEMNITY SELECTION
DATED: 08/14/1981
EXECUTED BY: UNITED STATES DEPARTMENT OF THE INTERIOR, BUREAU OF LAND MANAGEMENT AND THE STATE OF ARIZONA
RECORDING DATE: RECORDING NO.: CLEAR LIST 552
REFERENCE IS HEREBY MADE TO SAID DOCUMENT FOR FULL PARTICULARS
NOTE: STATE INDEMNITY SELECTION REFERENCING:
T.6 N., R.19 W., SECS. 4, 5, 8, 9
T.7 N., R.19 W., SECS. 15, 17, 20, 21, 28, 29, 32, 33
9. MATTERS CONTAINED IN THAT CERTAIN DOCUMENT
ENTITLED: ARIZONA INDEMNITY SELECTION
DATED: 08/23/1983
EXECUTED BY: UNITED STATES DEPARTMENT OF THE INTERIOR, BUREAU OF LAND MANAGEMENT AND THE STATE OF ARIZONA
RECORDING DATE: RECORDING NO.: CLEAR LIST 576
REFERENCE IS HEREBY MADE TO SAID DOCUMENT FOR FULL PARTICULARS
NOTE: STATE INDEMNITY SELECTION REFERENCING:
T.6 N., R.19 W., SECS. 8, 9
10. A LEASE WITH CERTAIN TERMS, COVENANTS, CONDITIONS AND PROVISIONS SET FORTH THEREIN
DATED: APRIL 10, 2002
LESSOR: STATE OF ARIZONA BY AND THROUGH THE ARIZONA STATE LAND DEPARTMENT
LESSEE: WALTER B. BYERS AND INGRID L. BYERS, HUSBAND AND WIFE
RECORDING DATE: JUNE 19, 2002 RECORDING NO.: LEASE NO. 05-94375
NOTE: GRAZING LEASE 4-10-02 THRU 4-09-12 REFERENCING ALL SECTIONS IN SUBJECT AREA
11. A SPECIAL LAND USE PERMIT WITH CERTAIN TERMS, COVENANTS, CONDITIONS AND PROVISIONS SET FORTH THEREIN.
DATED: JANUARY 5, 2008
LESSOR: THE STATE OF ARIZONA THROUGH THE ARIZONA STATE LAND DEPARTMENT
LESSEE: SOLAR MISSION TECHNOLOGIES, INC.
RECORDING DATE: MAY 5, 2008 RECORDING NO.: PERMIT NO. 23-110265
NOTE: REFERENCES ALL SECTIONS IN SUBJECT AREA
NOTE: STATE LAND DEPARTMENT ORDER NO. 203-2008/2009 – "ORDER FOR PERMIT CANCELLATION" ALLOWS FOR CANCELLATION OF THIS PERMIT FOR NON-PAYMENT OF ANNUAL FEE, PENALTY AND INTEREST.
12. EASEMENT(S) FOR THE PURPOSE(S) SHOWN BELOW AND RIGHTS INCIDENTAL THERETO AS SET FORTH IN A DOCUMENT:
PURPOSE: AN OVERHEAD 69KV ELECTRIC LINE
RECORDING DATE: AUGUST 10, 1989 RECORDING NO.: RIGHT OF WAY NO. 14-47038
NOTE: 50 YEAR RIGHT-OF-WAY EASEMENT, 4-24-1989 – 4-23-2039 WITH PROVISIONS FOR EXTENSION
NOTE: LEGAL DESCRIPTION IS NON-SPECIFIC, REFERENCING ONLY:
T.6 N., R.19 W., SEC. 3 – M&B THRU LOTS 1 AND 8
T.6 N., R.19 W., SEC. 3 – SENE E2SE
T.6 N., R.19 W., SEC. 10 – M&B THRU E2E2
T.7 N., R.19 W., SEC. 22 – M&B THRU E2E2
T.7 N., R.19 W., SEC. 27 – M&B THRU E2E2
T.7 N., R.19 W., SEC. 34 – M&B THRU E2E2
13. EASEMENT(S) FOR THE PURPOSE(S) SHOWN BELOW AND RIGHTS INCIDENTAL THERETO AS SET FORTH IN A DOCUMENT:
PURPOSE: FEDERAL AID HIGHWAY (STATE ROUTE 95 – QUARTZSITE TO PARKER)
RECORDING DATE: JUNE 5, 2003 RECORDING NO.: RIGHT OF WAY NO. 72-083984
NOTE: EASEMENT IS FOR A 400' WIDE HIGHWAY RIGHT-OF-WAY.
NOTE: LEGAL DESCRIPTION IS NON-SPECIFIC, REFERENCING ONLY:
T.6 N., R.19 W., SEC. 3 – M&B THRU LOTS 1 8 SENE E2SE
T.6 N., R.19 W., SEC. 10 – M&B THRU E2E2
T.7 N., R.19 W., SEC. 15 M&B THRU E2E2
T.7 N., R.19 W., SEC. 22 – M&B THRU E2E2
T.7 N., R.19 W., SEC. 27 – M&B THRU E2E2
T.7 N., R.19 W., SEC. 34 – M&B THRU E2E2
14. EASEMENT(S) FOR THE PURPOSE(S) SHOWN BELOW AND RIGHTS INCIDENTAL THERETO AS SET FORTH IN A DOCUMENT:
PURPOSE: ELECTRIC TRANSMISSION LINE
RECORDING DATE: SEPTEMBER 21, 1972 RECORDING NO.: RIGHT OF WAY NO. 72-086406
NOTE: 100' WIDE RIGHT-OF-WAY FOR AN ELECTRIC TRANSMISSION LINE
NOTE: LEGAL DESCRIPTION IS NON-SPECIFIC, REFERENCING ONLY:
T.6 N., R.19 W., SEC. 3 – M&B THRU LOT 1 SENE E2SE
T.6 N., R.19 W., SEC. 10 – M&B THRU E2E2E2E2
T.7 N., R.19 W., SEC. 15 – M&B THRU E2E2
T.7 N., R.19 W., SEC. 22 – M&B THRU E2E2E2E2
T.7 N., R.19 W., SEC. 27 – M&B THRU E2E2E2E2
T.7 N., R.19 W., SEC. 34 – M&B THRU E2E2E2E2
15. EASEMENT(S) FOR THE PURPOSE(S) SHOWN BELOW AND RIGHTS INCIDENTAL THERETO AS SET FORTH IN A DOCUMENT:
PURPOSE: PUBLIC ROADWAY
RECORDING DATE: MARCH 2, 1989 RECORDING NO.: RIGHT OF WAY NO. 16-92378
NOTE: REFERENCES T.7 N., R.19 W., SEC. 22, N 100' OF E 276.80'
16. AN UNRECORDED LEASE WITH CERTAIN TERMS, COVENANTS, CONDITIONS AND PROVISIONS SET FORTH THEREIN AS DISCLOSED BY THE DOCUMENT.
ENTITLED: COMMERCIAL LEASE APPLICATION
LESSOR: THE STATE OF ARIZONA
LESSEE: SOLAR MISSION TECHNOLOGIES
RECORDING DATE: DECEMBER 24, 2008 RECORDING NO. 03-113628-99-000
NOTE: REFERENCES:
T7N, R19W, SECS. E1/2 20, 21, 22, 27, 28, E1/2 29, NE1/4 32, 33, 34.
17. THE RECORDS OF LA PAZ COUNTY HAVE NOT BEEN SEARCHED, NOR ARE ANY ITEMS FILED WITH THE COUNTY REFLECTED IN THIS REPORT.
(NOT A SURVEY ITEM)
3. THE FOLLOWING MATTERS ARE DISCLOSED BY NAME ONLY AND THE COMPANY, WITHOUT ADDITIONAL INFORMATION, IS UNABLE TO DETERMINE WHETHER ANY OR ALL OF THE MATTERS ARE DEFECTS, LIENS OR ENCUMBRANCES AGAINST THE INTEREST:
NONE
END OF SCHEDULE B

ADOT R/W FILE: N 810-601 LA(1) DWG NO. D-15-T-022

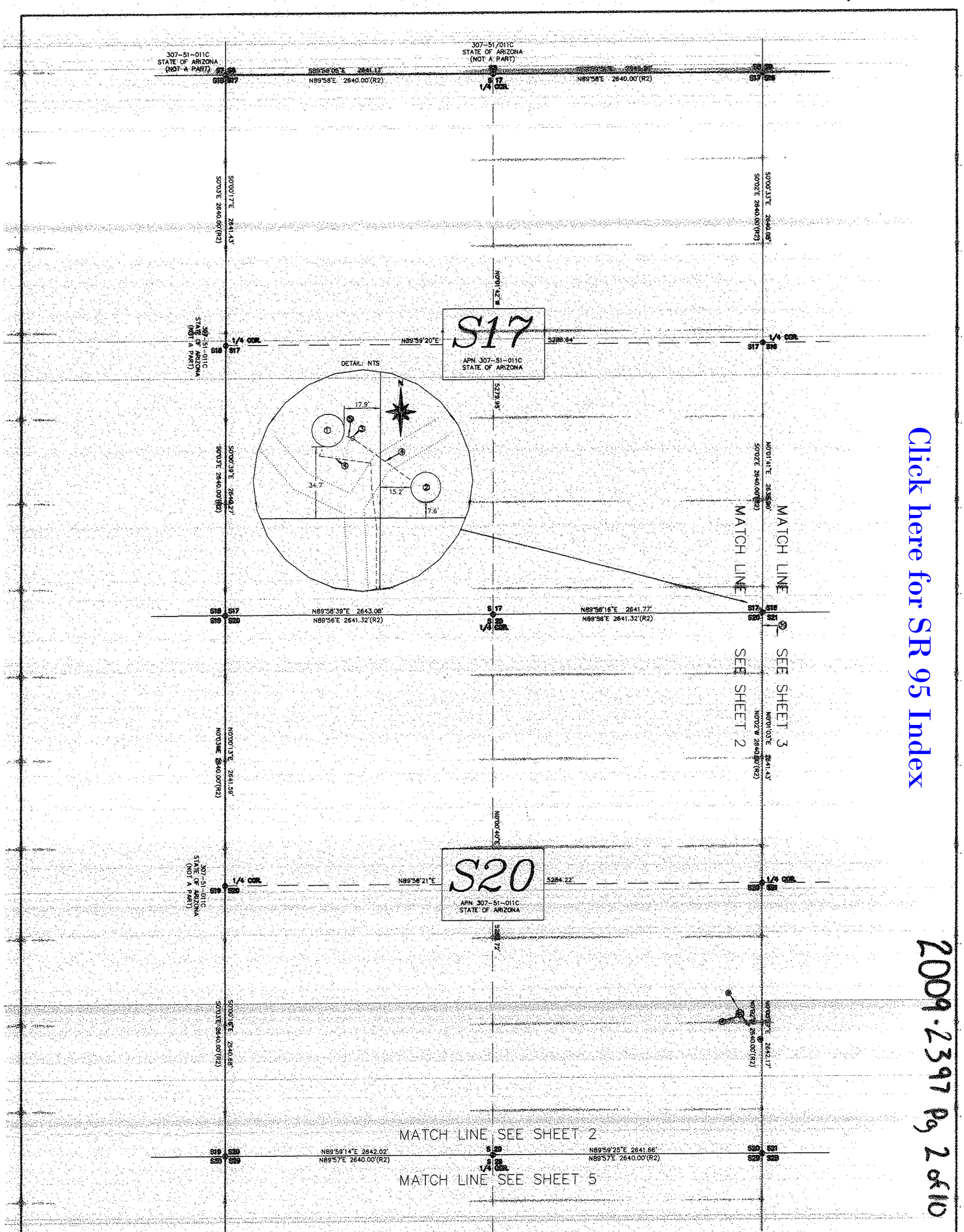

LEGEND
- FD. BLM BRASS CAP DATED 1953
- Fd. PIN W/ ALUMINUM TAG MARKED "R. PF.11 3.28.84" & "T" POST W/ PLACARD "VEGETATION STUDY AREA"
- SET 1/2" REBAR W/ ALUMINUM CAP MARKED "HERRA RLS31598"
- SET ADOT ALUMINUM CAP MARKED "LS31598"
- POWER POLE
- OVERHEAD POWER LINE
- FENCE LINE
- 2" PVC PIPE
- DIRT ROAD
- PAVED ROAD
- HIGHWAY ROW CENTERLINE
- HIGHWAY ROW
- (R#) RECORD NUMBER – SEE SURVEYOR'S NOTES
- SEE KEY NOTES

Scale: 1" = 400'
0 200 400 600 800 1000

ALTA / ACSM LAND TITLE SURVEY
SECTIONS 3, 4, 5, 8, 9, 10,
TOWNSHIP 6 NORTH, RANGE 19 WEST
AND
SECTIONS 15, 16, 17, 20, 21, 22, 27, 28, 29, 32, 33, 34,
TOWNSHIP 7 NORTH, RANGE 19 WEST,
GILA & SALT RIVER MERIDIAN
LA PAZ COUNTY, ARIZONA

EXPIRES 09/30/09

KEY NOTES
1. CONCRETE TANK
2. CONCRETE TROUGH
3. WATER VALVE
4. 2" PVC PIPE
5. 2" GALVANIZED PIPE
6. 2" PVC PIPE BURIED ON EAST SIDE OF DIRT ROAD
14. "VEGETATION STUDY AREA" ACTUAL LIMIT INDETERMINATE NO RECORDS FOUND

Click here for SR 95 Index

2009-2397 Pg 2 of 10

Click here for SR 95 Index

2009-2397 Pg 3 of 10

2009-2397 Pg 3 of 10

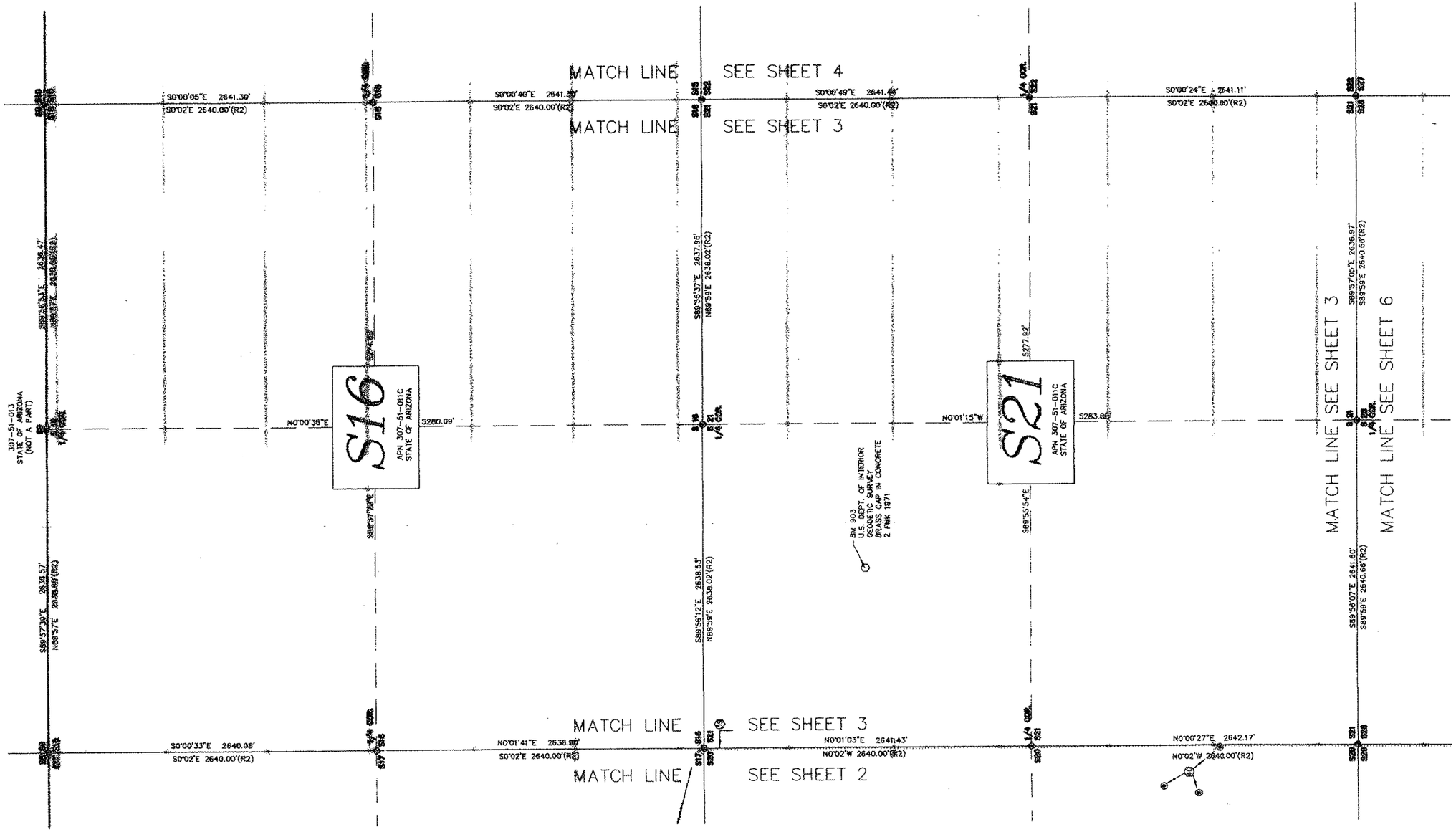

KEY NOTES
(1) VEGETATION STUDY AREA
ACTUAL LIMIT INDETERMINATE
NO RECORDS FOUND

SHEET 3 OF 10

ALTA / ACSM LAND TITLE SURVEY
SECTIONS 3, 4, 5, 6, 9, 10,
TOWNSHIP 6 NORTH, RANGE 19 WEST
AND
SECTIONS 16, 17, 20, 21, 22, 27, 28, 29, 32, 33, 34,
TOWNSHIP 7 NORTH, RANGE 19 WEST,
GILA & SALT RIVER MERIDIAN
LA PAZ COUNTY, ARIZONA

EXPIRES 06/30/09

N

Scale: 1" = 400'
0 200 400 600 800 1000

LEGEND
- F.D. BLM BRASS CAP DATED 1953
- F.D. PIN W/ ALUMINUM TAG MARKED "R. PF.11 3.28.84" & "T. POST W/ PLACARD "VEGETATION STUDY AREA"
- SET 1/2" REBAR W/ ALUMINUM CAP MARKED "TERRA RLS31938"
- SET REBAR ALUMINUM CAP MARKED "LS31598"
- POWER POLE
- OVERHEAD POWER LINE
- FENCE LINE
- 2" PVC PIPE
- DIRT ROAD
- PAVED ROAD
- HIGHWAY ROW CENTERLINE
- HIGHWAY ROW
- (R#) RECORD NUMBER – SEE SURVEYOR'S NOTES
- SEE KEY NOTES

Click here for SR 95 Index

2009-2397 Pg 4 of 10

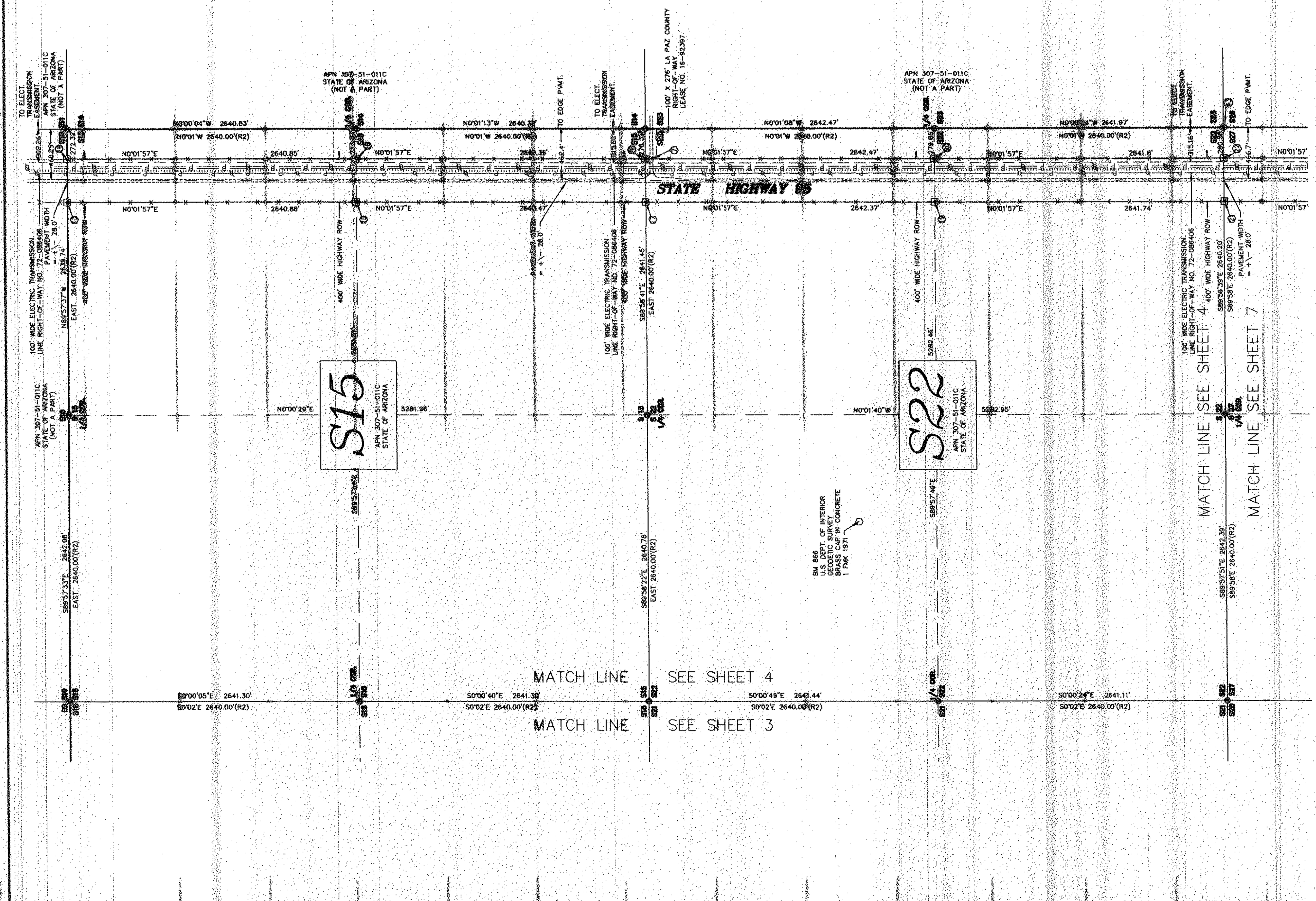

ALTA / ACSM LAND TITLE SURVEY
SECTIONS 3, 4, 5, 8, 9, 10,
TOWNSHIP 6 NORTH, RANGE 19 WEST
AND
SECTIONS 15, 16, 17, 20, 21, 22, 27, 28, 29, 32, 33, 34,
TOWNSHIP 7 NORTH, RANGE 19 WEST,
GILA & SALT RIVER MERIDIAN
LA PAZ COUNTY, ARIZONA

KEY NOTES
CATTLE GUARD
FENCE LINE +/- 1.6' W OF ROW
FENCE LINE +/- 2.8' W OF ROW
FENCE LINE +/- 1.4' W OF ROW
FENCE LINE +/- 4.0' W OF ROW
FENCE LINE +/- 1.5' E OF ROW
FENCE LINE +/- 0.5' E OF ROW
FENCE LINE +/- 0.2' W OF ROW
FENCE LINE +/- 0.9' W OF ROW
FENCE LINE +/- 0.7' E OF ROW
FENCE LINE +/- 0.3' E OF ROW
FD. BLM CAP DISTURBED FROM ORIGINAL POSITION.
FD. BROKEN GLASS SHARDS 16" BELOW SURFACE AT ORIGINAL POSITION PER BLM FIELD NOTES. SET ALUMINUM CAP MARKED "TIERRA RLS 31598" AT ORIGINAL POSITION WITH ORIGINAL CAP BURIED ALONGSIDE.

SHEET 4 OF 10

2009-2397 5 of 10

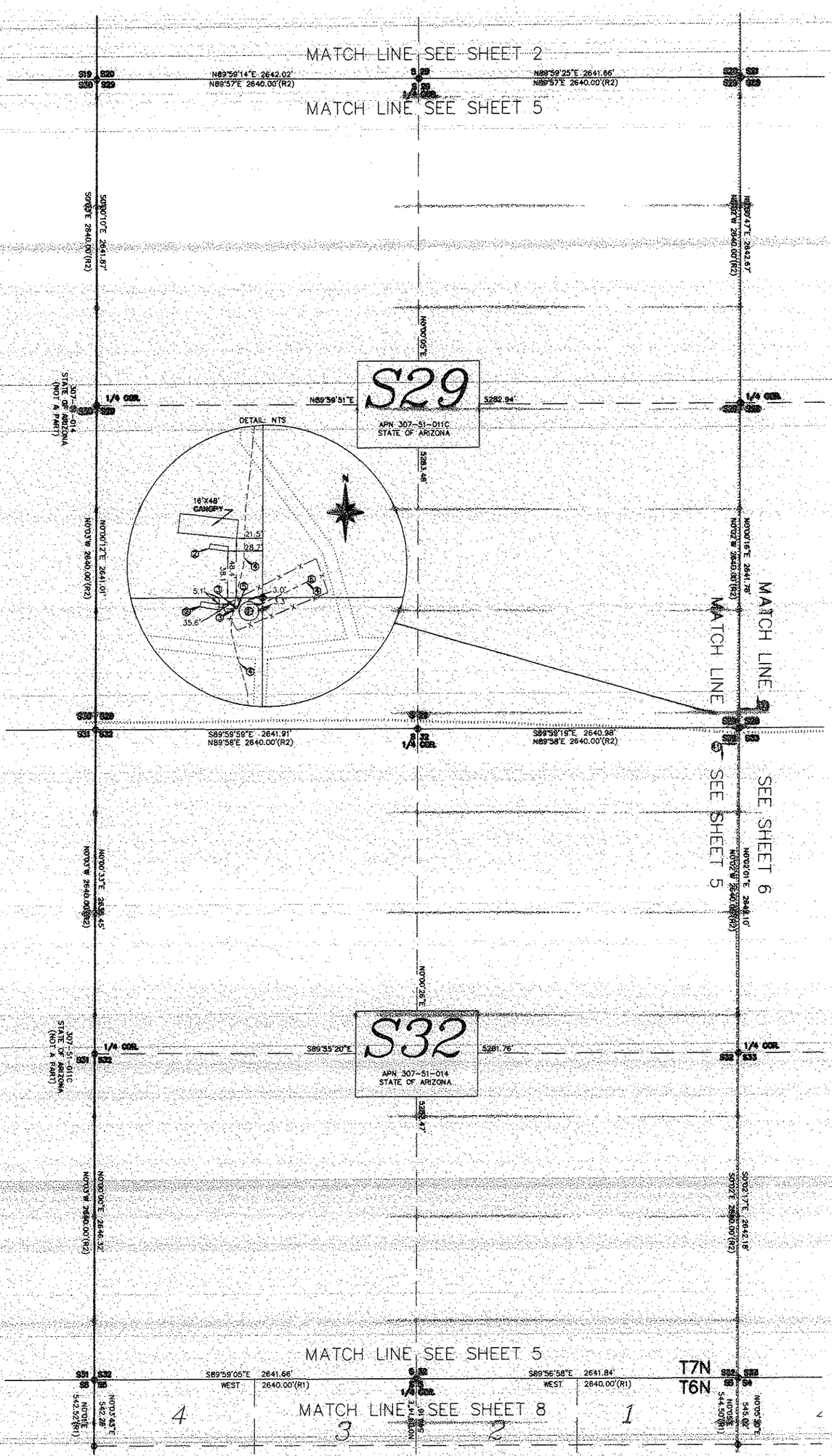

LEGEND
- FD. BLM BRASS CAP DATED 1953
- Fd. PIN W/ ALUMINUM TAG MARKED "R. PF.11 3.28.84" & "1" POST W/ PLACARD "VEGETATION STUDY AREA"
- SET 1/2" REBAR W/ ALUMINUM CAP MARKED "RLS 31598"
- SET ADOT ALUMINUM CAP MARKED "LS31598"
- POWER POLE
- OVERHEAD POWER LINE
- FENCE LINE
- 2" PVC PIPE
- DIRT ROAD
- PAVED ROAD
- HIGHWAY ROW CENTERLINE
- HIGHWAY ROW
- (R#) RECORD NUMBER – SEE SURVEYOR'S NOTES
- SEE KEY NOTES

Scale: 1" = 400'
0 200 400 600 800 1000

ALTA / ACSM LAND TITLE SURVEY
SECTIONS 3, 4, 5, 8, 9, 10,
TOWNSHIP 6 NORTH, RANGE 19 WEST
AND
SECTIONS 15, 16, 17, 20, 21, 22, 27, 28, 29, 32, 33, 34,
TOWNSHIP 7 NORTH, RANGE 19 WEST,
GILA & SALT RIVER MERIDIAN
LA PAZ COUNTY, ARIZONA

EXPIRES 09/30/09

KEY NOTES
- CONCRETE TANK
- CONCRETE TROUGH
- WATER VALVE
- 2" PVC PIPE
- 2" GALVANIZED PIPE
- WELL
- 2" PVC PIPE BURIED ON EAST SIDE OF DIRT ROAD
- 2" PVC PIPE BURIED ON WEST SIDE OF DIRT ROAD

SHEET 5 OF 10

Click here for SR 95 Index

2009-2397 Pg 5 of 10

Click here for SR 95 Index

2009-2397 Pg 6 of 10

2009-2397 Pg 6 of 10

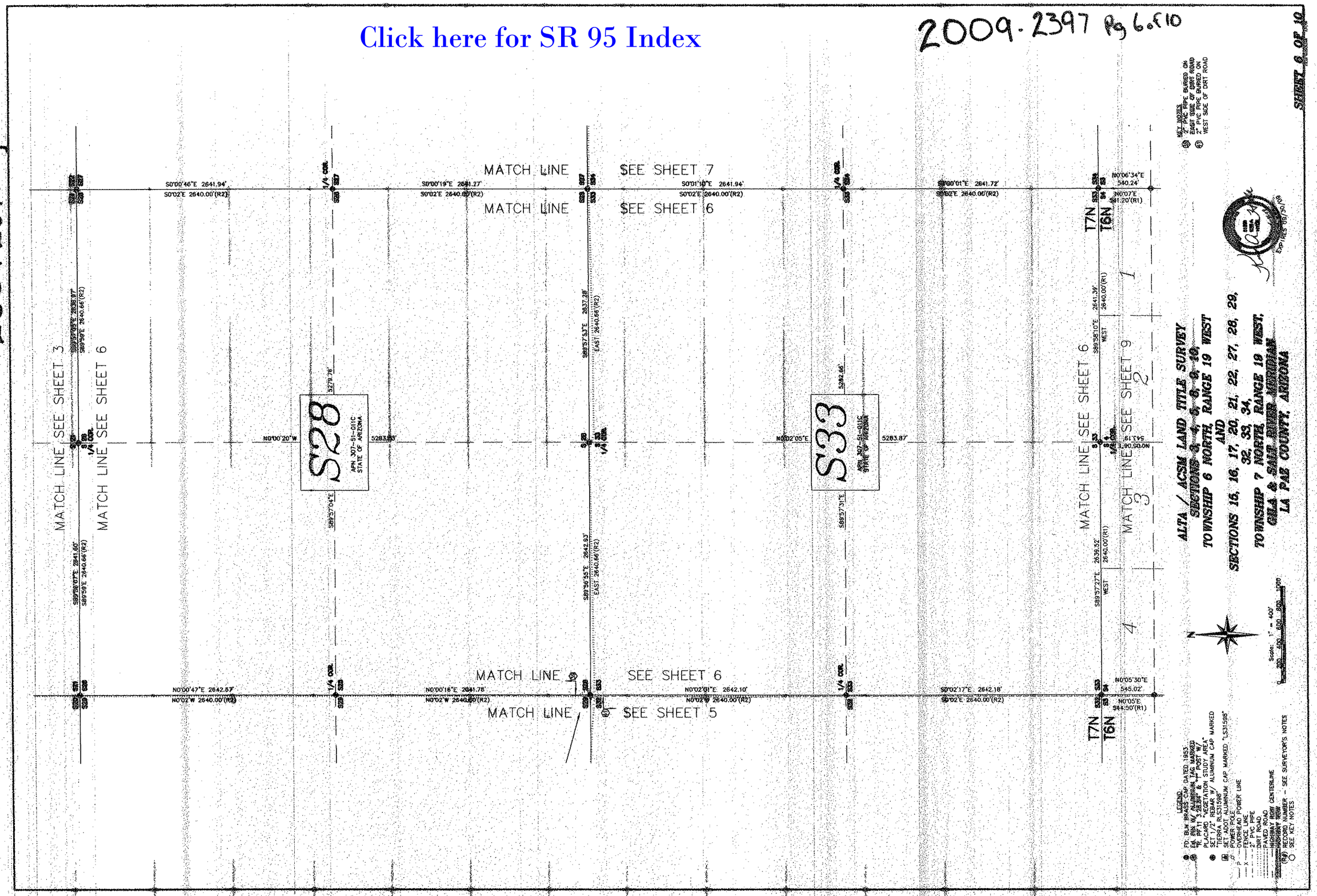

2009-2397 Pg 7 of 10

Click here for SR 95 Index

2009-2397 Pg 7 of 10

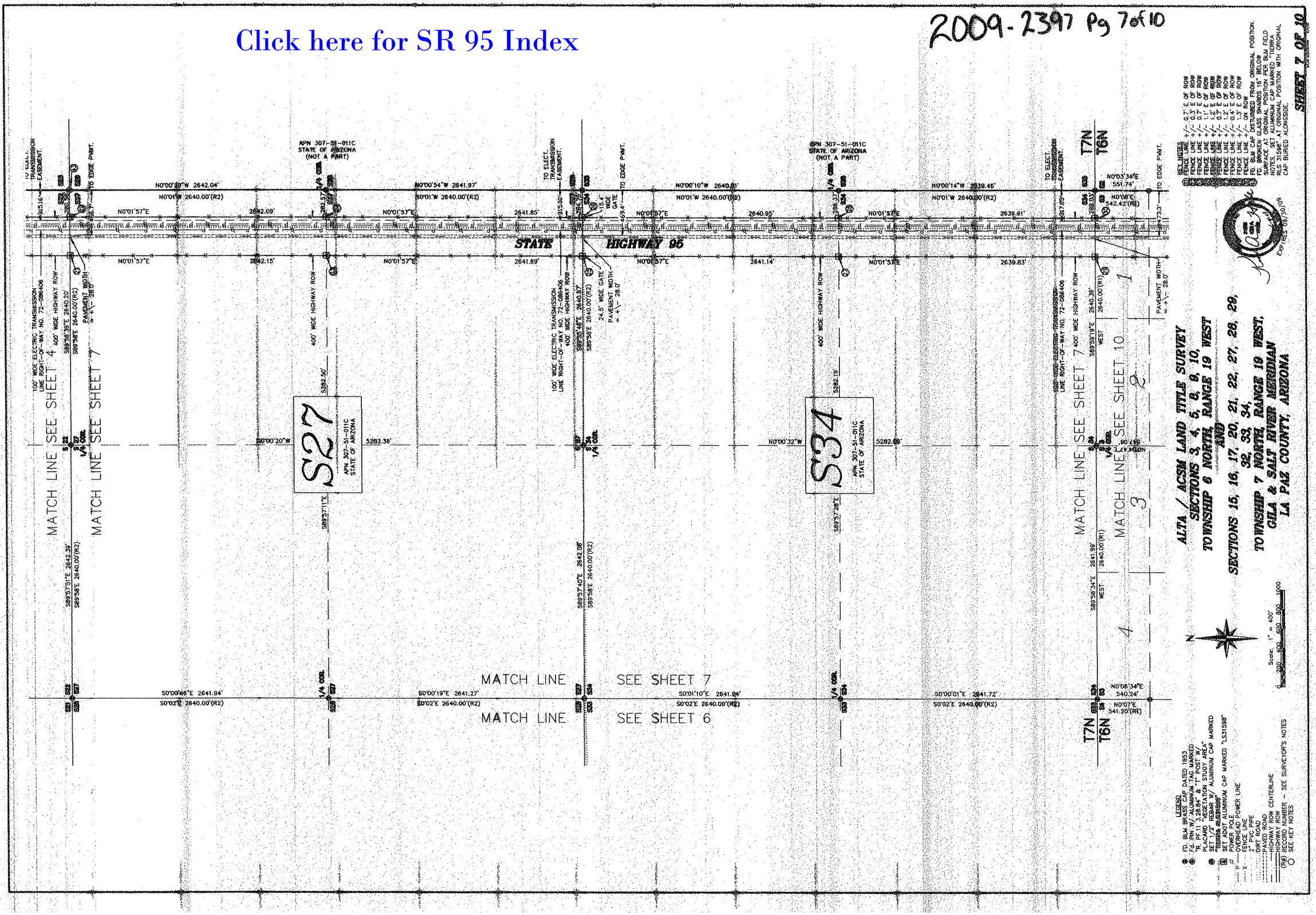

2009-2397 Pg 8 of 10

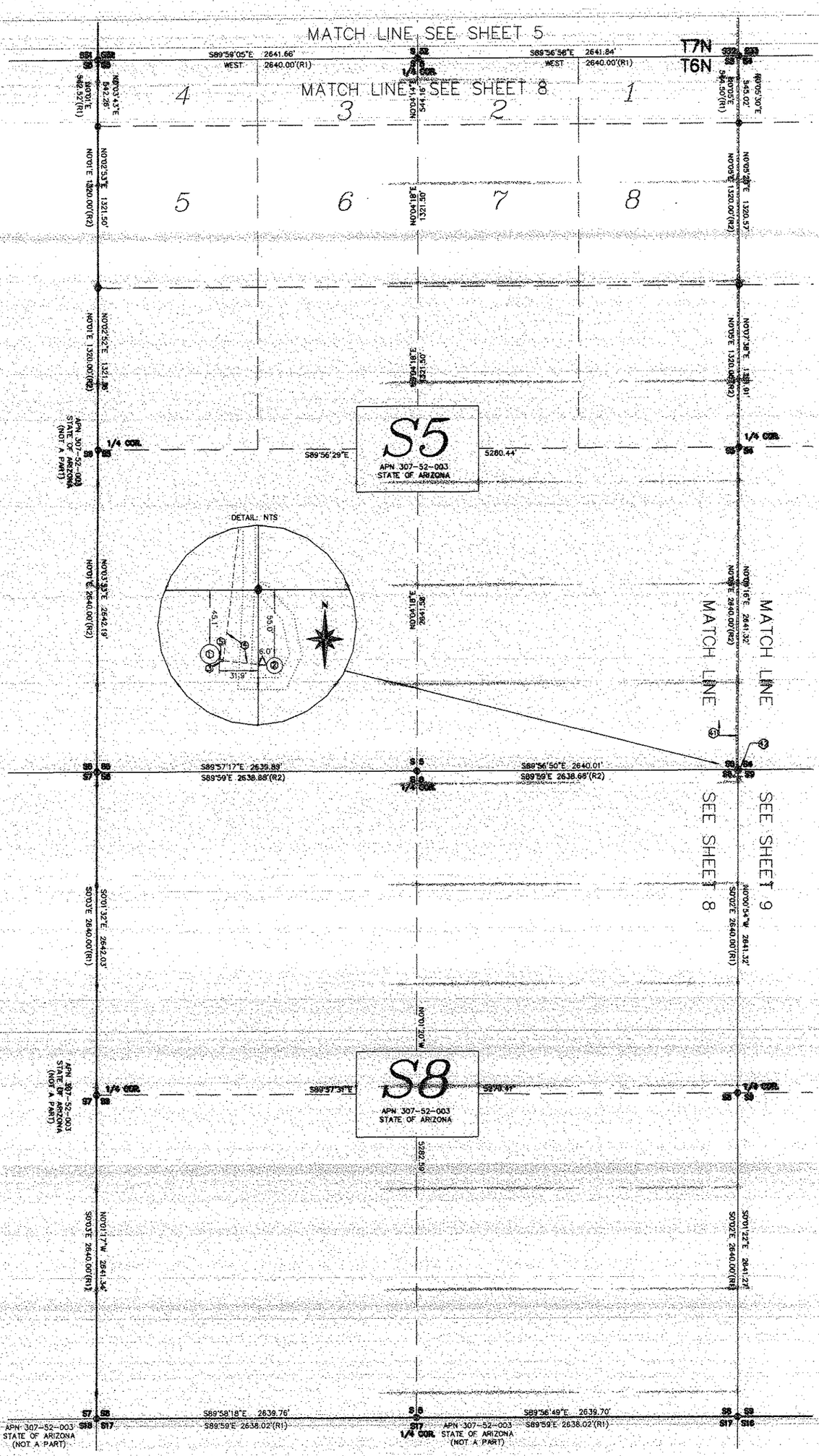

LEGEND
- FD. BLM BRASS CAP DATED 1953
- Fd. PIN W/ ALUMINUM TAG MARKED "LS 31598" & "1" POST W/ PLACARD "VEGETATION STUDY AREA"
- SET 1/2" REBAR W/ ALUMINUM CAP MARKED "TERRA RLS31598"
- SET ADOT ALUMINUM CAP MARKED "LS31598"
- POWER POLE
- OVERHEAD POWER LINE
- FENCE LINE
- 2" PVC PIPE
- DIRT ROAD
- PAVED ROAD
- HIGHWAY ROW CENTERLINE
- RECORD NUMBER – SEE SURVEYOR'S NOTES
- SEE KEY NOTES

Scale: 1" = 400'

ALTA / ACSM LAND TITLE SURVEY
SECTIONS 3, 4, 5, 8, 9, 10,
TOWNSHIP 6 NORTH, RANGE 19 WEST
AND
SECTIONS 15, 16, 17, 20, 21, 22, 27, 28, 29, 32, 33, 34,
TOWNSHIP 7 NORTH, RANGE 19 WEST,
GILA & SALT RIVER MERIDIAN
LA PAZ COUNTY, ARIZONA

EXPIRES 06/30/09

KEY NOTES
- CONCRETE TANK
- CONCRETE TROUGH
- WATER VALVE
- 2" PVC PIPE
- 2" GALVANIZED PIPE
- 2" PVC PIPE BURIED ON WEST SIDE OF DIRT ROAD
- BLM BRASS CAP AND PIPE FD. LAYING OUT ON GROUND. CALC'D. POSITION BY DOUBLE PROPORTIONATE MEASURE. SET ALUMINUM CAP MARKED "TERRA RLS 31598"

SHEET 8 OF 10

2009-2397 Pg 8 of 10

Click here for SR 95 Index

Click here for SR 95 Index

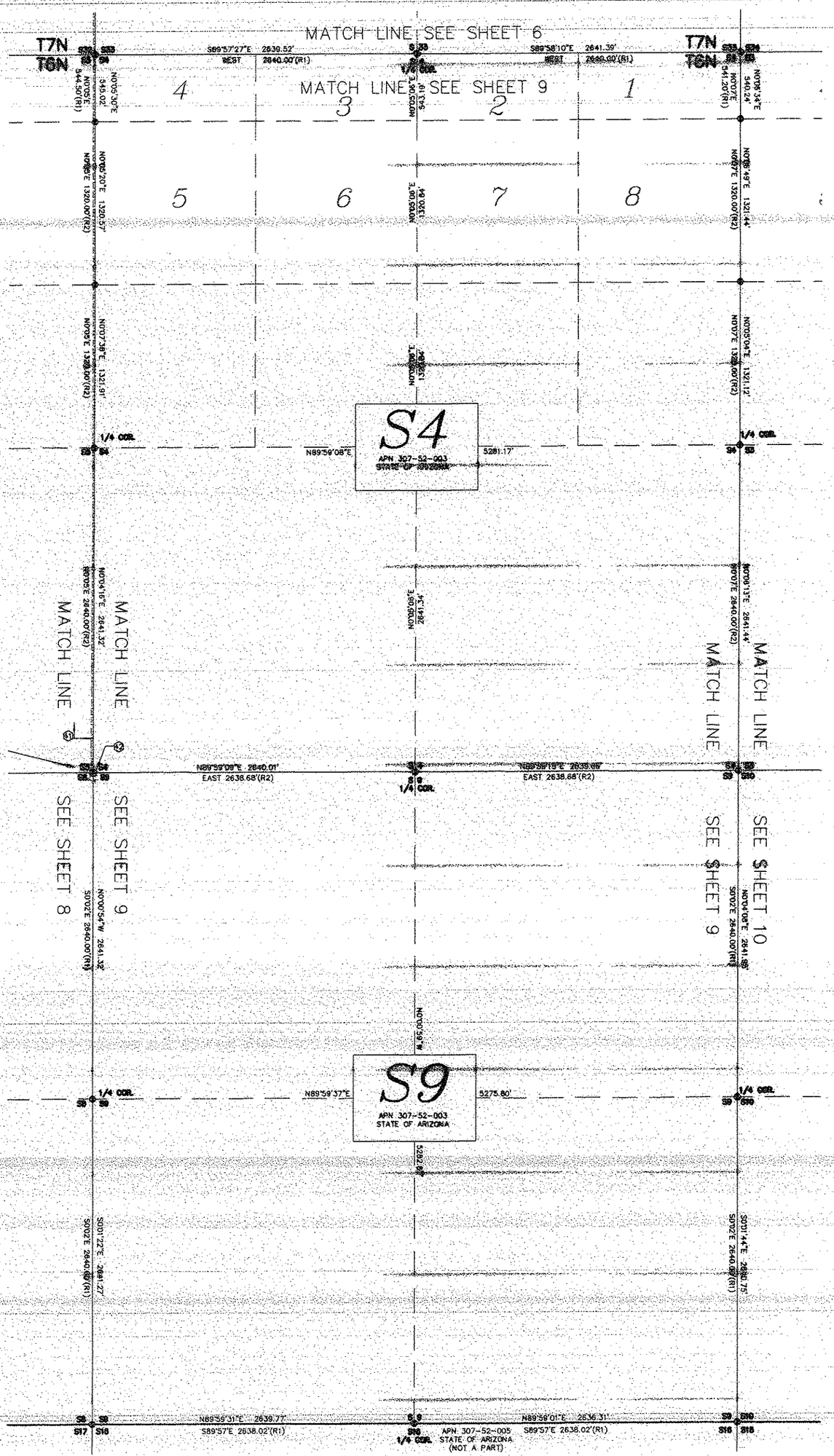

LEGEND

- FD. BLM BRASS CAP DATED 1953
- Fd. PIN W/ ALUMINUM TAG MARKED "R. PF.11. 3.28.84" & "T" POST W/ PLACARD "VEGETATION STUDY AREA"
- SET 1/2" REBAR W/ ALUMINUM CAP MARKED "TIERRA RLS31598"
- SET ADOT ALUMINUM CAP MARKED "LS31598"
- POWER POLE
- OVERHEAD POWER LINE
- FENCE LINE
- 2" PVC PIPE
- DIRT ROAD
- PAVED ROAD
- HIGHWAY ROW CENTERLINE
- HIGHWAY ROW
- RECORD NUMBER – SEE SURVEYOR'S NOTES
- SEE KEY NOTES

N

Scale: 1" = 400'

0 200 400 600 800 1000

ALTA / ACSM LAND TITLE SURVEY
SECTIONS 3, 4, 5, 6, 9, 10,
TOWNSHIP 6 NORTH, RANGE 19 WEST
AND
SECTIONS 15, 16, 17, 20, 21, 22, 27, 28, 29, 32, 33, 34,
TOWNSHIP 7 NORTH, RANGE 19 WEST,
GILA & SALT RIVER MERIDIAN
LA PAZ COUNTY, ARIZONA

KEY NOTES

1. 2" PVC PIPE BURIED ON WEST SIDE OF DIRT ROAD
2. BLM BRASS CAP AND PIPE FD. LAYING OUT ON GROUND. CALC'D. POSITION BY DOUBLE PROPORTIONATE MEASURE. SET ALUMINUM CAP MARKED "TIERRA RLS 31598"

EXP. 12/30/09

2009-2397 Pg 9 of 10

Click here for SR 95 Index

2009-2397 Pg 10 of 10
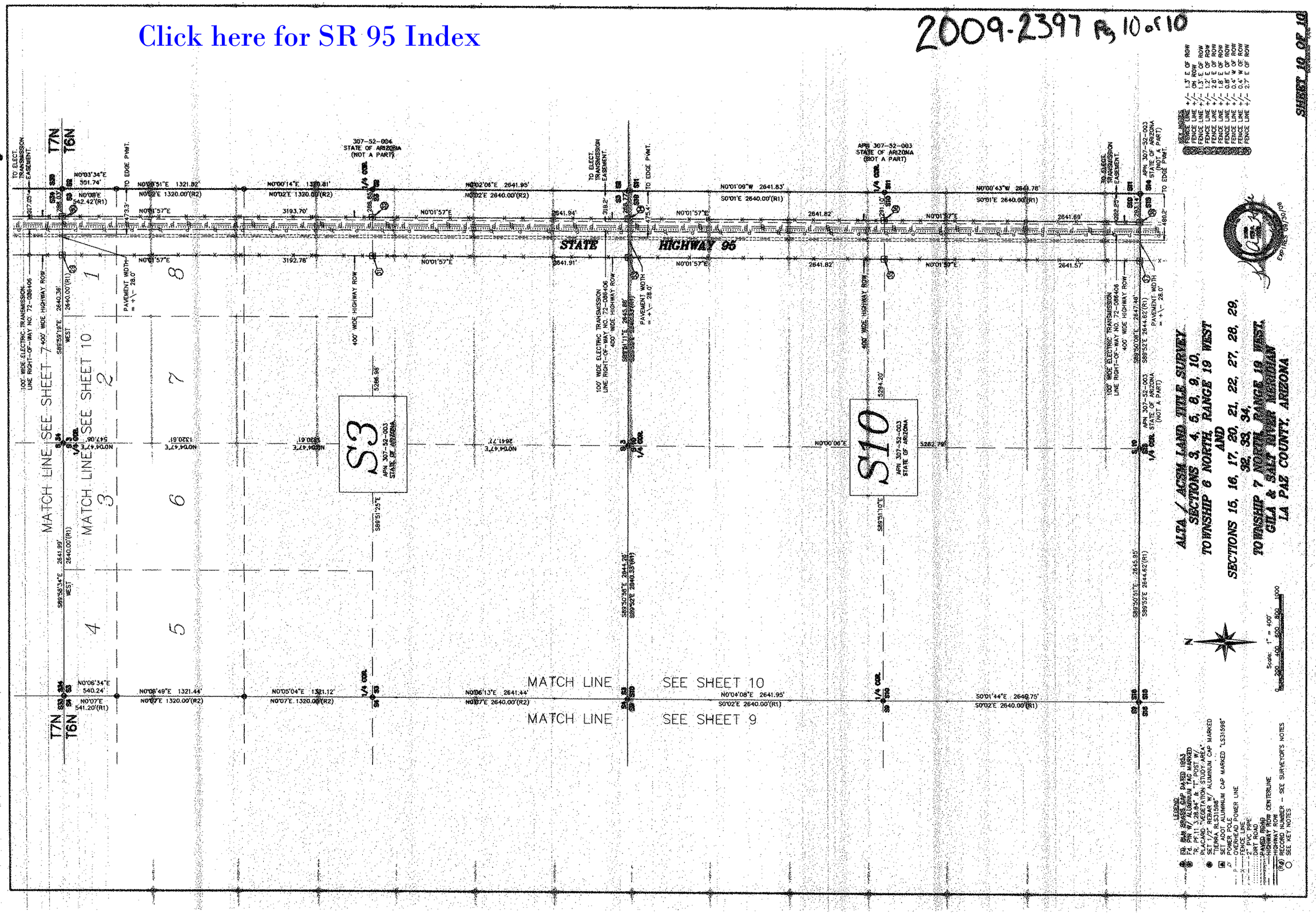
2009-2397 Pg 10 of 10