FHWA REGION	STATE	PROJECT NUMBER	SHEET NUMBER	TOTAL SHEETS	FINALIZED PLANS
9	ARIZ.	F-063-2-911	1	5	

DRAWING NUMBER	D-15-T-004

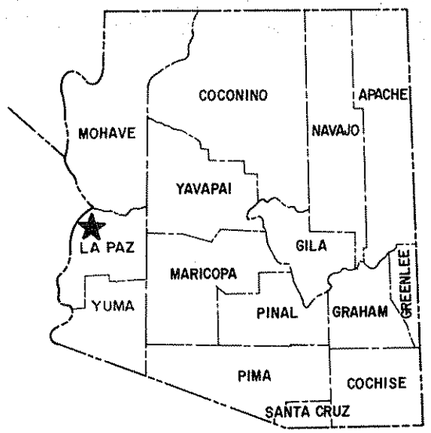

FILE SET
R/W PLANS PREPARED AND REVIEWED BY ARIZONA STATEWIDE MANAGEMENT CONSULTANT

STATE OF ARIZONA
DEPARTMENT OF TRANSPORTATION

HIGHWAYS DIVISION
RIGHT OF WAY PLAN OF THE QUARTZSITE-PARKER-TOPOCK HWY.
PARKER-SOUTH (SR 95)
PROJECT NO. F-063-2-911

LA PAZ COUNTY-DISTRICT # 3

LENGTH OF PROJECT - 11.5 MILES

FILE SET
R/W PLANS PREPARED AND REVIEWED BY ARIZONA STATEWIDE MANAGEMENT CONSULTANT

DEPARTMENT OF TRANSPORTATION
DOT
STATE OF ARIZONA

Click here for SR 95 Index

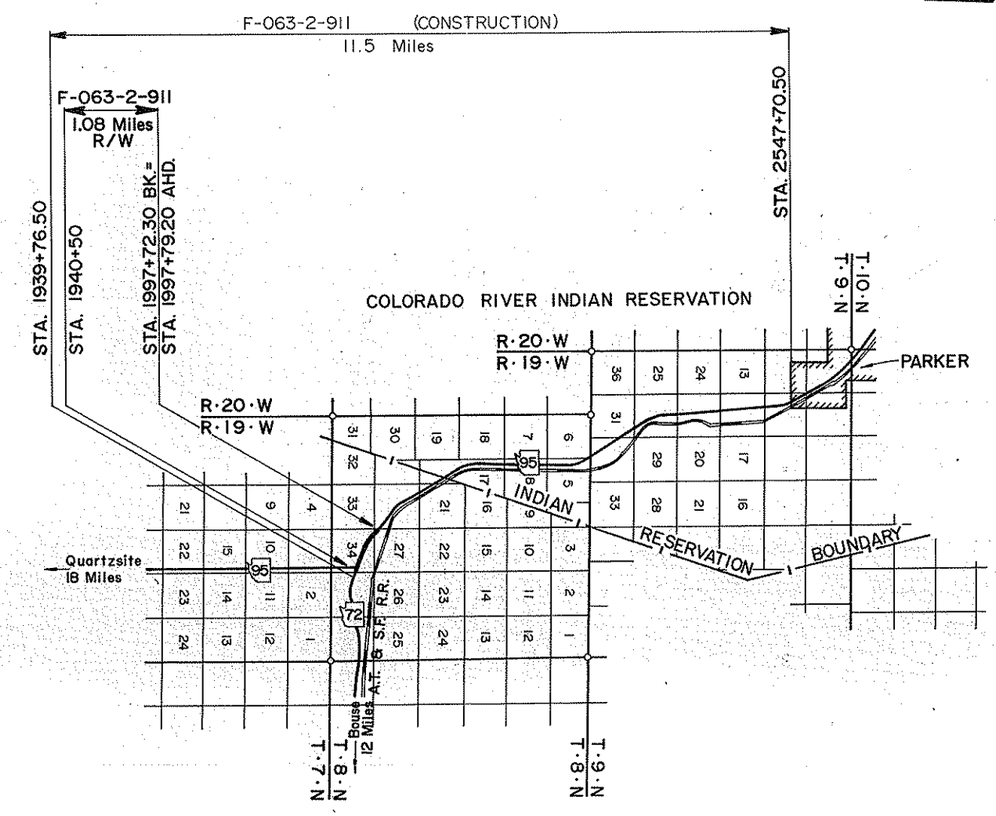

FILE SET
R/W PLANS PREPARED AND REVIEWED BY ARIZONA STATEWIDE MANAGEMENT CONSULTANT

FILE SET
R/W PLANS PREPARED AND REVIEWED BY ARIZONA STATEWIDE MANAGEMENT CONSULTANT

Approved in accordance with Roadway Plans

James P. Oplay — 10/22/87
DEPUTY STATE ENGINEER — DATE

ARIZONA DEPARTMENT OF TRANSPORTATION BOARD
Approved for Right of Way Acquisition in accordance with Resolution Number 87-09-A-84 Dated 9-18-87

W.O. FORD — State Engineer

A. J. Fadd — 10/22/87
CHIEF DEPUTY STATE ENGINEER — DATE

U.S. DEPARTMENT OF TRANSPORTATION
FEDERAL HIGHWAY ADMINISTRATION

DIVISION ENGINEER — DATE

ENVIRONMENTAL CLR. CERT. 7-15-87
PUBLIC HEARING CERT. N.A.

BRUNING 44-512

QUARTZSITE-PARKER-TOPOCK HWY.
PARKER SOUTH (SR 95)
LA PAZ COUNTY

Click here for SR 95 Index

REVISIONS			
C.O. No.	DATE	BY	DESCRIPTION

PROJECT NO.	F-063-2-91
DRAWING NO.	D-15-T-60
SHEET NO.	2 OF 5
DRAWN BY	J.B.S.
DATE COMP.	JUNE 1987
SCALE	N/A
CONSULTANT	PROJECT ENGIN

OWNERSHIP			RECORD							ACQUISITION RECORD				
PARCEL NUMBER	OWNER	DESCRIPTION	TOTAL AREA	AREA REQUIRED GROSS INCLUDING EXISTING R/W	AREA REQUIRED NET EXCLUDING EXISTING R/W	EASEMENT AREA	REMAINDER LEFT	REMAINDER RIGHT	SHEET NUMBER	BOARD APPROVAL	TYPE & DATE OF INSTRUMENT	RECORDED DATE	RECORDED BOOK	RECORDED PAGE
15-054	STATE OF ARIZONA (S.L.D.)	PT. OF S.W.1/4 SEC. 27, T·8·N, R·9·W			0.20 Ac.				5					
		PT. OF N.W.1/4 SEC. 34, T·8·N, R·9·W			0.12 Ac.				5					
					0.32 Ac.									

CHECKED BY. L. M.

HARD COPY.

BRUNING 44-132

QUARTZSITE-PARKER-TOPOCK HWY.
PARKER SOUTH (SR 95)
LA PAZ COUNTY

Click here for SR 95 Index

REVISIONS			
C.O. No.	DATE	BY	DESCRIPTION

PROJECT NO.	F-063-2-9
DRAWING NO.	D-15-T-0
SHEET NO.	3 OF 5
DRAWN BY	J.B.S.
DATE COMP.	JUNE 1987
SCALE	1" = 500'
CONSULTANT	PROJECT ENG

CHECKED BY L. M.

HARD COPY

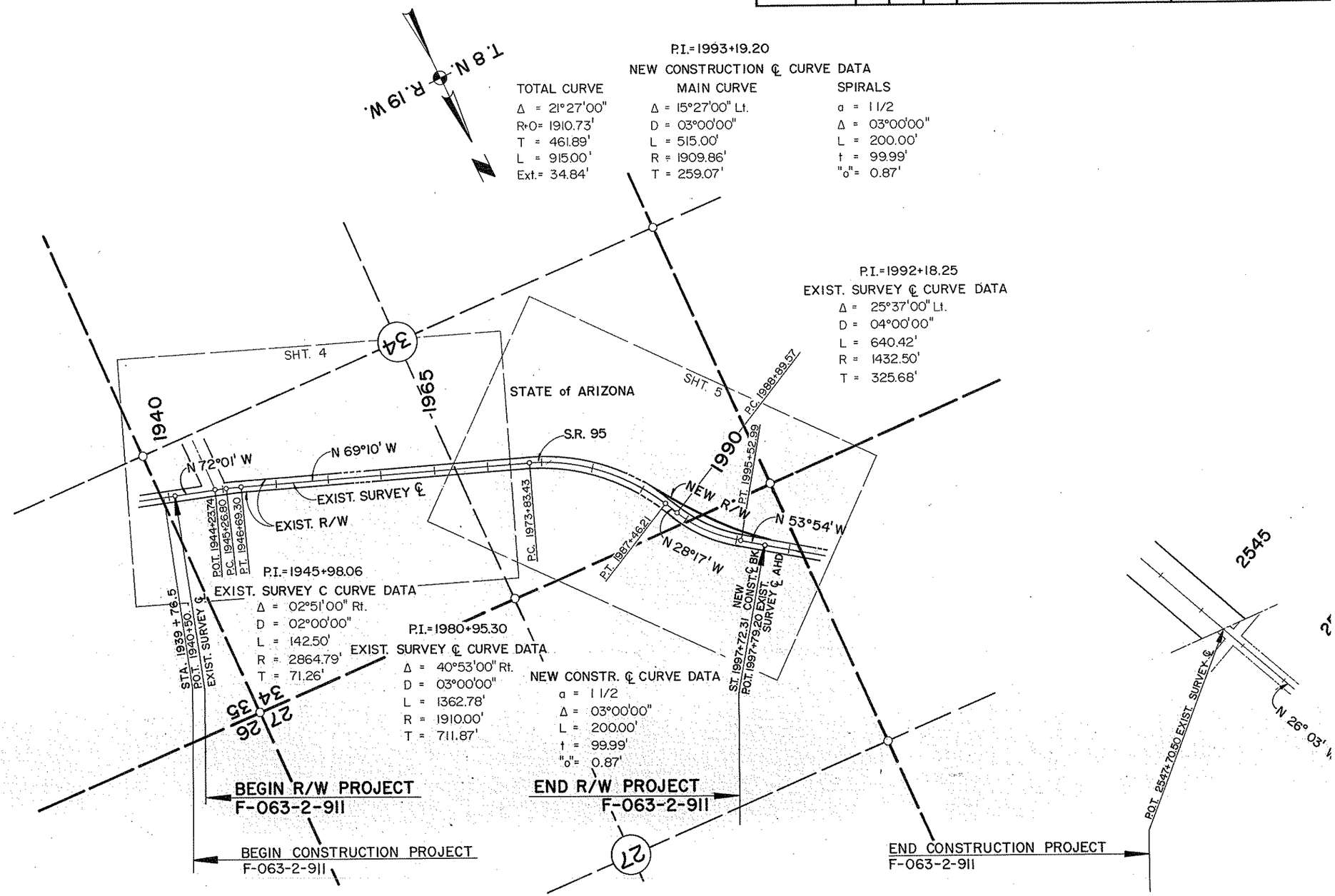

VICINITY MAP

Scale: 1" = 500'

BRUNING 44-132

QUARTZSITE-PARKER-TOPOCK HWY.
PARKER SOUTH (SR 95)
LA PAZ COUNTY

REVISIONS			
C.O. No.	DATE	BY	DESCRIPTION

PROJECT NO.	F-063-2-911
DRAWING NO.	D-15-T-004
SHEET NO.	4 OF 5
DRAWN BY	J.B.S.
DATE COMP.	JUNE 1987
SCALE	1" = 100'
CONSULTANT	PROJECT ENGINEER

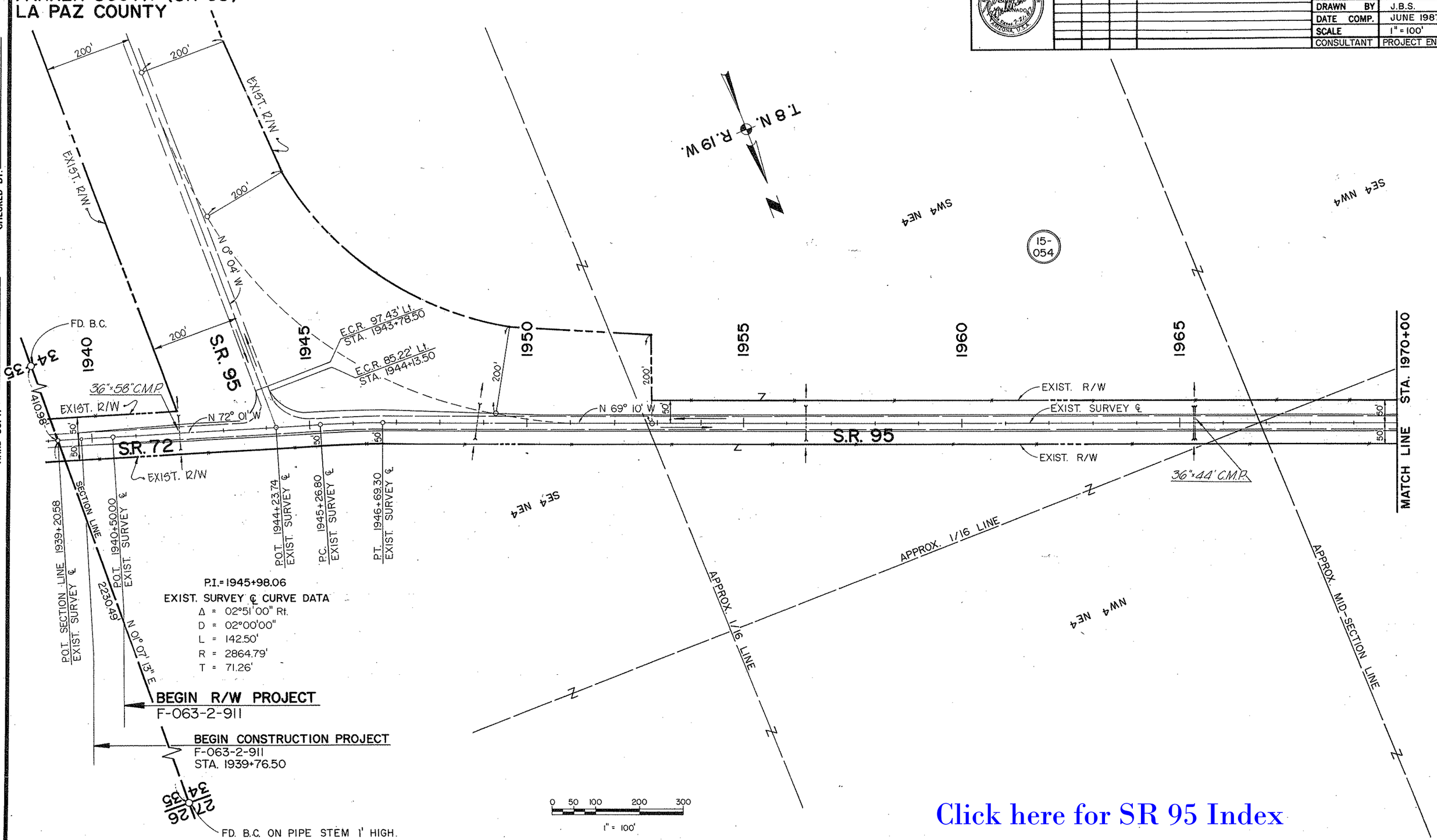

Click here for SR 95 Index

CHECKED BY ____ L. M. ____

HARD COPY ____

BRUNING 44-132

QUARTZSITE-PARKER-TOPOCK HWY.
PARKER SOUTH (SR 95)
LA PAZ COUNTY

REVISIONS			
C.O. No.	DATE	BY	DESCRIPTION

PROJECT NO.	F-063-2-911
DRAWING NO.	D-15-T-904
SHEET NO.	5 OF 5
DRAWN BY	J.B.S.
DATE COMP.	JUNE 1987
SCALE	1" = 100'
CONSULTANT	PROJECT ENGINEERING

REGISTERED LAND SURVEYOR CERTIFICATE 18993 ARIZONA, U.S.A.

P.I.=1993+19.20
NEW CONSTRUCTION ℄ CURVE DATA

TOTAL CURVE	MAIN CURVE	SPIRALS
Δ = 21°27'00"	Δ = 15°27'00" Lt.	a = 1 1/2
R+O= 1910.73'	D = 03°00'00"	Δ = 03°00'00"
T = 461.89'	L = 515.00'	L = 200.00'
L = 915.00'	R = 1909.86'	t = 99.99'
Ext.= 34.84'	T = 259.07'	"o"= 0.87'

P.I.=1992+18.25
EXIST. SURVEY ℄ CURVE DATA
Δ = 25°37'00" Lt.
D = 04°00'00"
L = 640.42'
R = 1432.40'
T = 325.68'

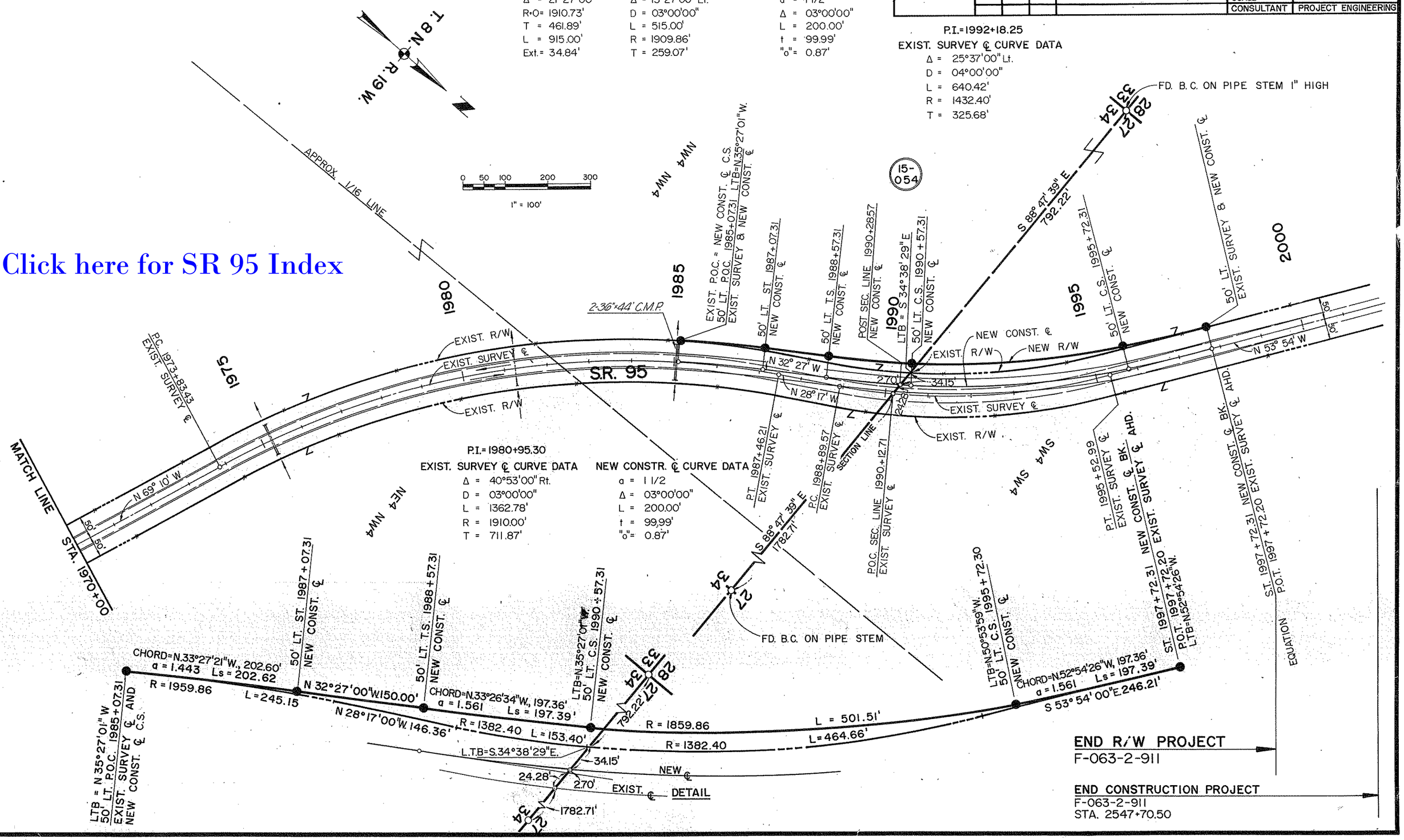

Click here for SR 95 Index

END R/W PROJECT
F-063-2-911

END CONSTRUCTION PROJECT
F-063-2-911
STA. 2547+70.50