FED ROAD DIV. NO.	STATE	PROJECT NO	SHEET NO.	TOTAL SHEETS
7	ARIZ.	F-012-1-808	1	5

RIGHT OF WAY MAP NO. D-2-T-415

ALIGNMENT, RIGHT OF WAY, AND CONTROL OF ACCESS APPROVED IN ACCORDANCE WITH HIGHWAY PLANS.
SHEET THRU
DATE 8-15-1963 ASSISTANT STATE ENGINEER

APPROVED IN ACCORDANCE WITH RESOLUTION DATED SEPT. 9, 1968, MINUTES OF THE ARIZONA HIGHWAY COMMISION RES. NO: 68-68

A.F.E. NO. 92190

RW/PLANS FILE SET

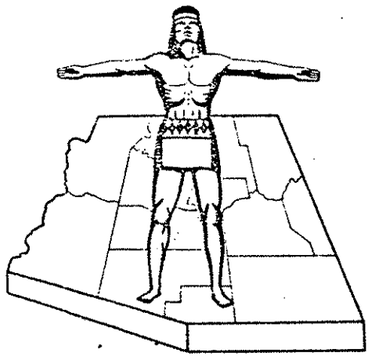

Click here for SR 92 Index

STATE OF ARIZONA
STATE HIGHWAY DEPARTMENT

RIGHT OF WAY PLAN OF THE

NOGALES-LOWELL
STATE HIGHWAY

PROJECT NO. F-012-1-808

COCHISE
COUNTY

NOTE:

THE SOLID DOT, AS SHOWN BELOW, DOES NOT DESIGNATE A R/W MARKER BUT REPRESENTS AN ANGLE POINT OR CHANGE OF DIRECTION IN THE R/W LINE & IS FOR OFFICE USE ONLY.

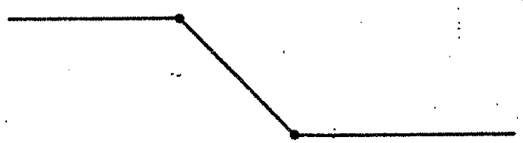

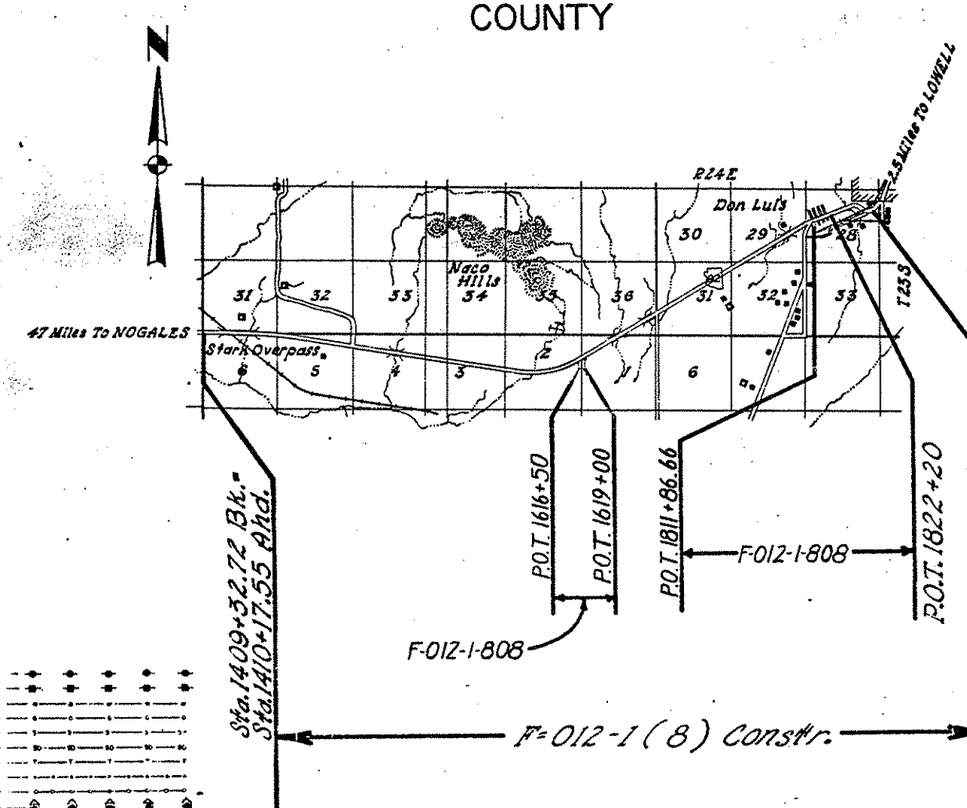

CONVENTIONAL SIGNS

HIGHWAY CENTER LINES
STATE AND NATIONAL LINES
CITY LIMITS
COUNTY LINE
TOWNSHIP AND RANGE LINES
SECTION LINES
HIGHWAY R/W LINE (NEW)
RAILROAD R/W LINE
PROPERTY LINE
LOT AND PROPERTY LINE (WITHIN EXISTING R/W)
RAILROAD
COMMON R.R. AND EXIST HWY R/W
ACCESS TO BE DENIED
ACCESS OPEN
PARCEL ITEM No's
FOREST, NAT'L MONUMENTS, AND INDIAN BOUNDARIES
LAND GRANT BOUNDARY
R/W MARKER (EXISTING)
HIGHWAY R/W LINE (EXISTING)
SUBDIVISION OR LOT LINE

TELEPHONE LINE
POWER LINE
WATER LINE
GAS LINE
SEWER LINE
STORM DRAIN
UNDERGROUND TEL. CABLE
BARBED WIRE FENCE & OTHER
CHAIN LINK FENCE
POWER TRANSMISSION LINE
TELEPHONE & POWER LINE
POWER POLE WITH TRANSFORMER
DOWN GUY
LIGHT POLE
FIRE HYDRANT
WATER METER
WATER VALVE
MANHOLE
EXIST. ROAD OR TRAVELED WAY
GAS METER
GAS VALVE

Note:
The Constr. Project designated hereon is contained within Existing R/W (being 100 ft. on each side of Existing ℄ from Sta 1410± to Sta 1800) except as designated on sheets 3 & 5 of these R/W plans.

ARIZONA HIGHWAY COMMISSION
APPROVED FOR RIGHT-OF-WAY ACQUISITION
STATE HIGHWAY ENGINEER
DEPUTY STATE ENGINEER Aug. 14, 1963 DATE

DEPARTMENT OF COMMERCE
BUREAU OF PUBLIC ROADS
APPROVED:
DIVISION ENGINEER DATE

NOGALES-LOWELL HIGHWAY
STARK OVERPASS-DON LUIS SECTION
COCHISE COUNTY

Click here for SR 92 Index

REVISIONS				PROJECT NO.	F-012-1-808
C.O.	DATE	BY	DESCRIPTION	DRAWING NO.	D-2-T-415
911	12/20/66	Ford	Added Parcels 2-001-1 & 2-001-1-L1	SHEET NO.	2 of 5
			Changed Sheet Total to 5	DRAWN BY	T.D.C.
				DATE COMP.	JUNE 27 1963
				SCALE	1" = 50'

OWNERSHIP RECORD / ACQ RECORD

	PARCEL NUMBER	OWNER	DESCRIPTION	TOTAL AREA	AREA REQUIRED GROSS INCLUDING EXISTING R/W	AREA REQUIRED NET EXCLUDING EXISTING R/W	EASEMENT AREA	REMAINDER LEFT	REMAINDER RIGHT	SHEET NUMBER	COMM APPL	TYPE & DATE OF INSTRUMENT	RECORDED DATE	RECORDED BK	RECORDED PG.
	2-001	Ramon Q. Guerrero	Lots 10, & 11, blk. J, ~~Hedburg~~ HEDBURG Townsite	7200"		125"		7075"		3	10-22-65	Esm't. 9-9-65	5-31-66	418	353-54
	2-002	Natalia Watson	Lot 1, blk F, " "	3550"		355"			3195"	3	2-18-66	Esm't. 5-19-65	8-27-65	392	582-83
EGNELL	2-003	M.C. ~~Egnell~~ EGNELL, Etux	Lot 12, & W½ Lot 13, blk J. " "	5400		77.5		5,322.5		3	9-15-64	Esm't. 8-13-64	10-15-64	367	87-88
	2-004	Karl E. Courtney, Etux	E½ Lot 13 & Lots 14, 15, 16, 17, 18, 19, 20 & 21 blk. J	30,425		362.5		30,062.5		3	7-7-65	Esm't. 5-18-65	7-29-65	390	273-74
WATTERS	2-005	John W. ~~Walters~~ WATTERS, Etux	Lot 13, blk F, ~~Hedburg~~ HEDBURG Townsite	3550		355			3550	3	5-21-65	Esm't. 4-16-65	6-17-65	387	44-45
	2-006	Catholic Church	Lots 10 & 11, blk I. " "	7200		125		7075		4	5-21-65	Esm't. 4-21-65	6-17-65	387	46-48
	2-007	James E. Brophy	Lot 1, blk G. " "	3550		355			3195	4	9-15-64	Esm't. 8-19-64	10-15-64	367	85-86
	2-008	David G. Maldonado	Lots 12 & 13, blk I " "	7200		125		7075		4	9-15-64	Esm't. 8-14-64	10-1-64	366	51-52
	2-009	George Parra	Lots 14 & 15, blk I, " "	7200		125		7075		4	10-22-65	Esm't. 10-28-65	4-14-66	413	39-40
	2-010	Phelps Dodge Corporation	Lots 16, 17, 18, 19, 20 & 21, blk I " "	20,240		525		29,715		4	8-6-65	Esm't. 6-23-65	8-27-65	392	578-79
	2-011	Lorimer L. Grove	Lot 16, blk. G. " "	3550		355			3195	4	7-7-65	Esm't. 6-11-65	7-29-65	390	269-70
	2-012	Luis & Josephine Chavez	Lots 1 & 2, blk. Park " "	7200		125		7075		4	10-22-65	Esm't. 8-26-65	5-31-66	418	356-57
→	2-013	~~C.R. Leikiem~~ K.E. Thomas, etux	Lot 1, blk. H. " "	3550		355			3195	4	10-22-65	Esm't. 8-27-65	5-31-66	418	360-61
	2-014	Juanita Alexander	Lots 3 & 4, blk. Park " "	7200		125		7075		4	11-30-65	Esm't 10-5-65	1-7-66	403	422-23
	2-015	Gussie Ann Willson	Lots 5 & 6, blk. Park " "	7200		125		7075		4	5-21-65	Esm't 4-14-65	6-17-65	387	53-54
	2-016	Bonnie Petsche	Lots 7, 8, 9, & 10 blk. Park " "	14,400		250		14150		4	5-21-65	Esm't 4-14-65	6-17-65	387	51-52
	2-017	Lino Guillen, Etux	Lots 11 & 12 blk. Park " "	7200		125		7075		4	5-21-65	Esm't. 4-15-65	6-17-65	387	49-50
	2-018	C.R. Leikiem	Lot 21, blk. H " "	3550		355			3195	4	11-30-65	Esm't 9-30-65	1-7-66	403	426-27
	2-001-1	State of Arizona	SW¼ NW¼ Sec. 1 - T24S R23E	40			.04			5					
			SE¼ NE¼ Sec. 2 - T24S R23E	40			.13			5	4-5-68	R/W 4-30-68	NOT	RECOR	DED
	2-001-1-L1	Grazing Lease - Ursola Capt., Et al	SW¼ NW¼ Sec. 1 & SE¼ NE¼ Sec. 2 - T24S R23E	80						5					

CHECKED BY. _____ DATE _____
HARD COPY _____ DATE _____

REDUCED SIZE

NOGALES-LOWELL HIGHWAY
STARK OVERPASS-DON LUIS SECTION
COCHISE COUNTY

REVISIONS				PROJECT NO.	F-012-1-808
C.O.	DATE	BY	DESCRIPTION	DRAWING NO.	D-2-T-415
911	12/13/61	Ford	Changed sheet total to 5	SHEET NO.	3 of 5
8779	2/5/55	R.C.O.	Added Vacated Note & Zipped Area.	DRAWN BY	T.D.C.
"	"	"	Performed By DMJM ARIZONA, INC.	DATE COMP.	JUNE 27 1963
				SCALE	1" = 50'

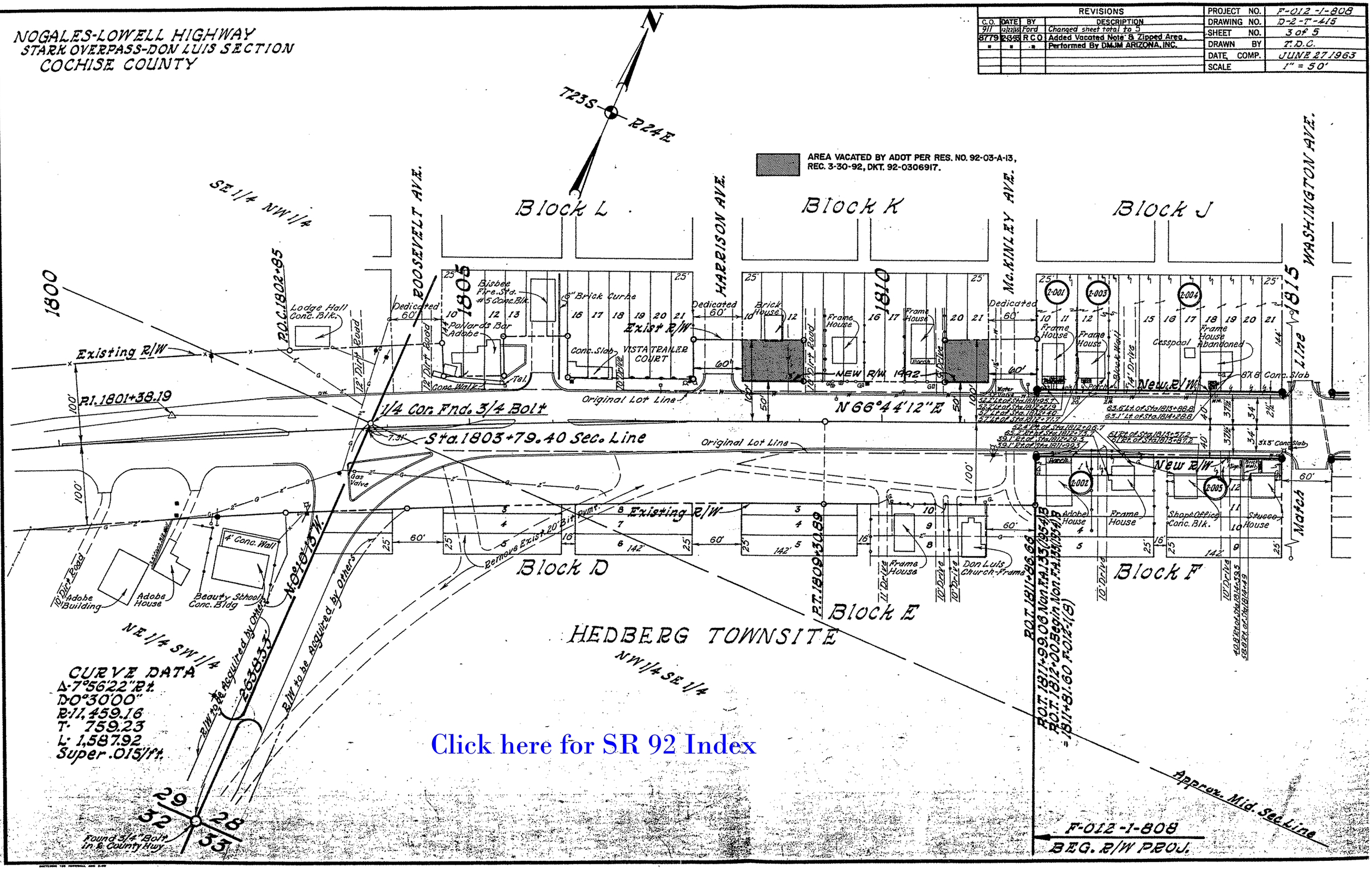

Click here for SR 92 Index

HARD COPY 629M2 CHECKED BY WALLET

NOGALES-LOWELL HIGHWAY
STARK OVERPASS-DON LUIS SECTION
COCHISE COUNTY

REVISIONS			
C.O.	DATE	BY	DESCRIPTION
911	12/22/65	Ford	Changed sheet total to 5

PROJECT NO.	F-012-1-808
DRAWING NO.	D-2-T-415
SHEET NO.	4 of 5
DRAWN BY	T.D.C.
DATE COMP.	JUNE 27, 196
SCALE	1" = 50'

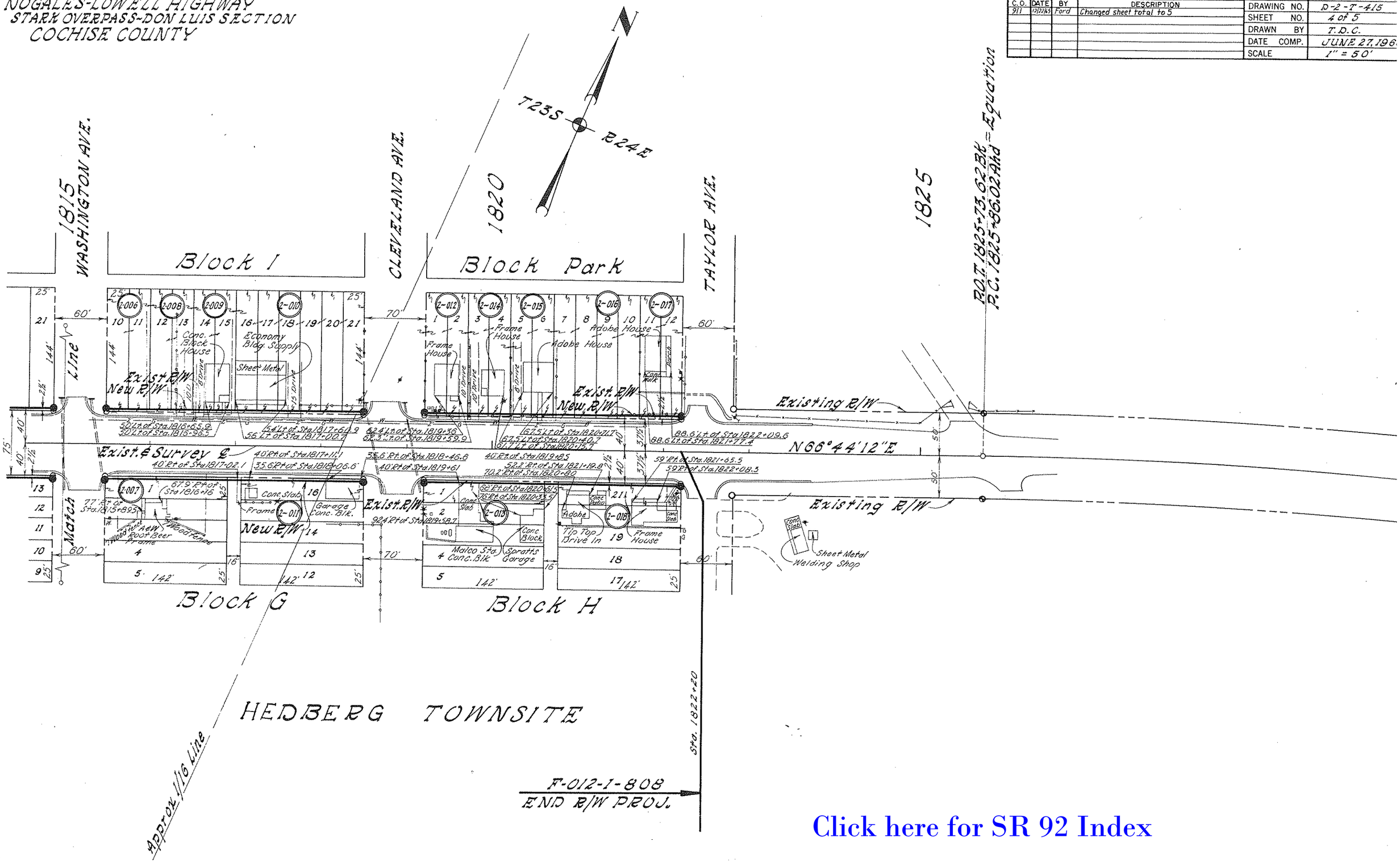

Click here for SR 92 Index

REDUCED SIZE

CHECKED BY. R. Walley

HARD COPY. 629M2

NOGALES-LOWELL HIGHWAY
STARK OVERPASS-DON LUIS SECTION
COCHISE COUNTY

REVISIONS					
C.O.	BY	DATE	DESCRIPTION	PROJECT NO.	F-012-1-808
911	Ford	12/20/65	Added new sheet 5	DRAWING NO.	D-2-T-415
				SHEET NO.	5 of 5
				DRAWN BY	FORD
				DATE COMP.	DEC. 20, 1965
				SCALE	1" = 100'

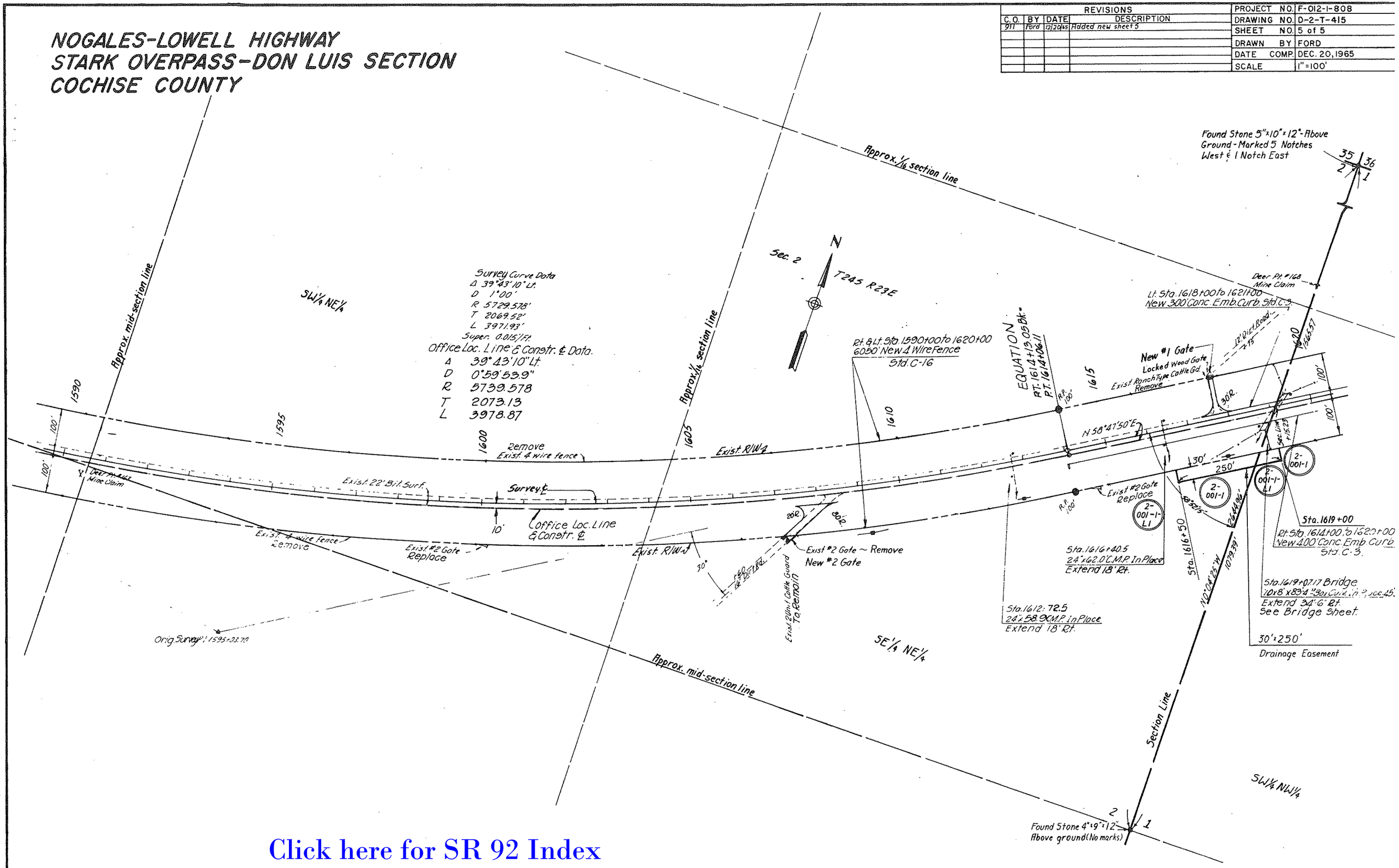

Click here for SR 92 Index

REDUCED SIZE