

STATE OF ARIZONA
STATE HIGHWAY DEPARTMENT

RIGHT OF WAY PLAN OF THE
NOGALES-LOWELL
STATE HIGHWAY
PROJECT NO. F-012-1-707
COCHISE
COUNTY

FED. ROAD DIV. NO.	STATE	PROJECT NO.	SHEET NO.	TOTAL SHEETS
7	ARIZ.	F-012-1-707	1	4

RIGHT OF WAY MAP NO. D-2T-422

ALIGNMENT, RIGHT OF WAY
APPROVED IN ACCORDANCE WITH HIGHWAY PLANS.
SHEET ____ THRU ____
DATE ____ ASSISTANT STATE ENGINEER

APPROVED IN ACCORDANCE WITH RESOLUTION DATED: 14 Oct. 1966, MINUTES OF THE ARIZONA HIGHWAY COMMISSION RES. NO. 66-79

A.F.E. NO. 92004

RW/PLANS FILE SET

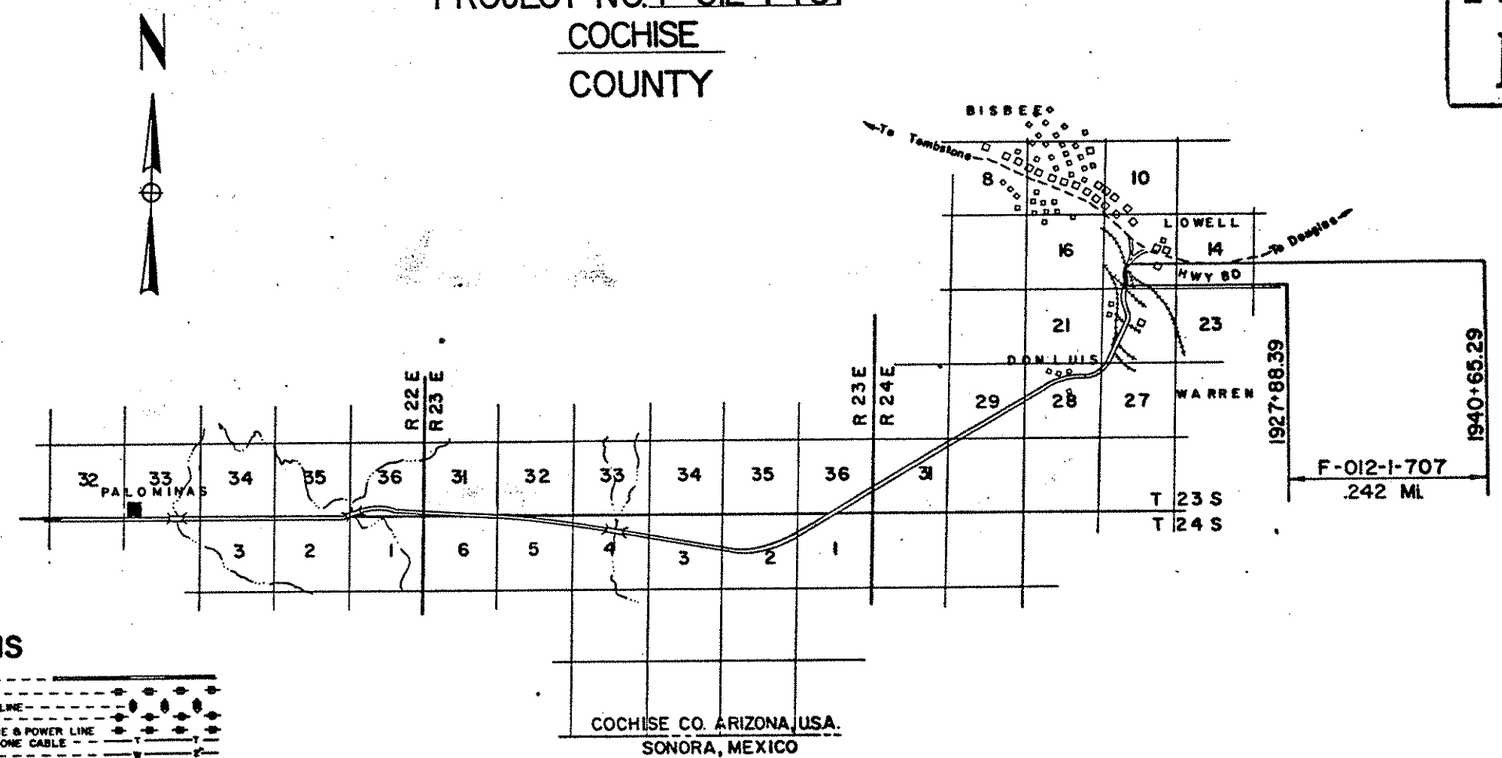

CONVENTIONAL SIGNS

HIGHWAY CENTER LINE (New) (Existing)
HIGHWAY R/W LINE (New) (Existing)
CONTROLLED ACCESS (Denied) (open) (Existing)
R.R. R/W COMMON to HIGHWAY R/W (Existing)
R.R. R/W LINE
TOWNSHIP and RANGE LINE
SECTION LINE
1/4 LINE or MID. SEC. LINE
1/16 LINE
PROPERTY LINE (not part of a Subdivision)
SUBDIVISION or LOT LINE
ORIGINAL LOT LINE
STATE and NATIONAL BOUNDARIES
COUNTY LINE
CITY LIMITS
LAND GRANTS BOUNDARIES
FOREST, NATIONAL MONUMENTS, MILITARY BASES and INDIAN RESERVATION
SURVEY MEANDER LINE
NEW R/W CONTROL POINT
EXISTING R/W CONTROL POINTS
EXISTING R/W MARKER
PARCEL NUMBER 7-001

RAILROAD TRACK
POWER LINE
POWER TRANSMISSION LINE
TELEPHONE LINE
COMBINATION TELEPHONE & POWER LINE
UNDERGROUND TELEPHONE CABLE
WATER LINE
GAS LINE
SEWER LINE
STORM DRAIN
CHAIN LINK FENCE
BARBED WIRE FENCE (cut out type)
STREET LIGHT
WATER METER
WATER VALVE
FIRE HYDRANT
GAS METER
GAS VALVE
DOWN GUY
MANHOLE (existing)
ROAD (existing)
PROPERTY ANCHOR BARS
PROPERTY LIMITS ARROWS
TRAFFIC FLOW ARROWS
CANAL, CHANNEL or DITCH
BRIDGE
BOX CULVERTS
CATTLE GUARD
RIVER

ARIZONA HIGHWAY COMMISSION
APPROVED FOR RIGHT-OF-WAY ACQUISITION
STATE HIGHWAY ENGINEER
DEPUTY STATE ENGINEER 9-6-66 DATE

DEPARTMENT OF COMMERCE
BUREAU OF PUBLIC ROADS
APPROVED:
DIVISION ENGINEER DATE

Click here for SR 92 Index

NOGALES - LOWELL HWY
P. D. TRUCK OVERPASS
COCHISE COUNTY

Click here for SR 92 Index

REVISIONS			
C.O. No.	DATE	BY	DESCRIPTION
1371	12-5-66	Nez	Changed Parcel 2-065 from N.M. & Ariz. R.R. Co. to Southern Pacific Co.
1539	4-27-67	Nez	Changed Gross, Net and Easement takes on
"	"	"	Parcels 5-065 and 5-066.

PROJECT NO.	F-012-1-707
DRAWING NO.	D-27-422
SHEET NO.	2 of 4
DRAWN BY	T. Woody M.
DATE COMP.	8-24-66
SCALE	

OWNERSHIP RECORD / ACQUISITION RECORD

PARCEL NUMBER	OWNER	DESCRIPTION	TOTAL AREA	AREA REQUIRED GROSS INCLUDING EXISTING R/W	AREA REQUIRED NET EXCLUDING EXISTING R/W	EASEMENT AREA	REMAINDER LEFT	REMAINDER RIGHT	SHEET NUMBER	COMMISSION APPROVAL	TYPE & DATE OF INSTRUMENT	RECORDED DATE	RECORDED BOOK	RECORDED PAGE
2-065	SOUTHERN PACIFIC COMPANY	COMET MINING CLAIM, SUR. NO. 1563 (Potented Claim)	UNKNOWN	29550# ~~31484#~~	14275# ~~14226#~~	537# ~~414#~~			3	5-2-69	Esm't. 12-13-68	7-16-69	597	433-439
2-066	PHELPS DODGE CORPORATION	COMET MINING CLAIM, SUR. NO. 1563 (Potented Claim)	UNKNOWN	98138# ~~93899#~~	7721# ~~7642#~~	1899# ~~1807#~~			3	9-6-67	Esm't. 7-13-67	9-29-67	503	17-32

INDEX TO EXISTING R/W

Index	Subdivision	Sec.	Twp.	Range	Acq. From	Type	Book	Page	Width	Year	Parcel No.
(A)	COMET MINING CLAIM	15	23S	24E	El Paso & Southwestern R.R. Co.	Ease.			Varies	1953	Non F.A. 133
(B)	" " "	"	"	"	Phelps Dodge Corp.	"			"	"	" " "

CHECKED BY TWEETY 8-24-66

HARD COPY
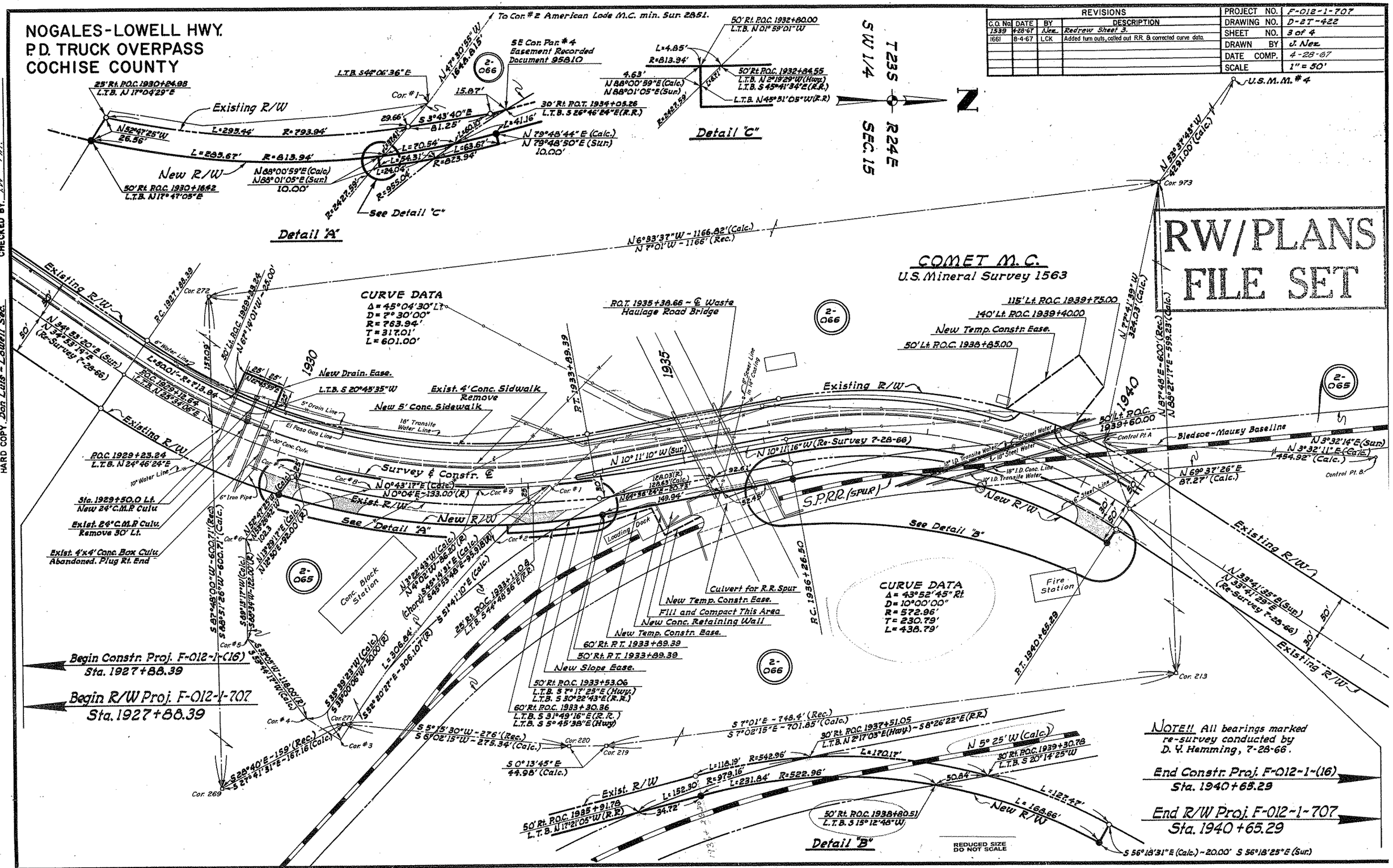
Click here for SR 92 Index