Click on MilePost numbers
to view Plans Index sheets

(XX) Mile Post Numbers

SR 90

Mile Post: 289 to 336

ADOT
Right Of Way Section

COCHISE COUNTY

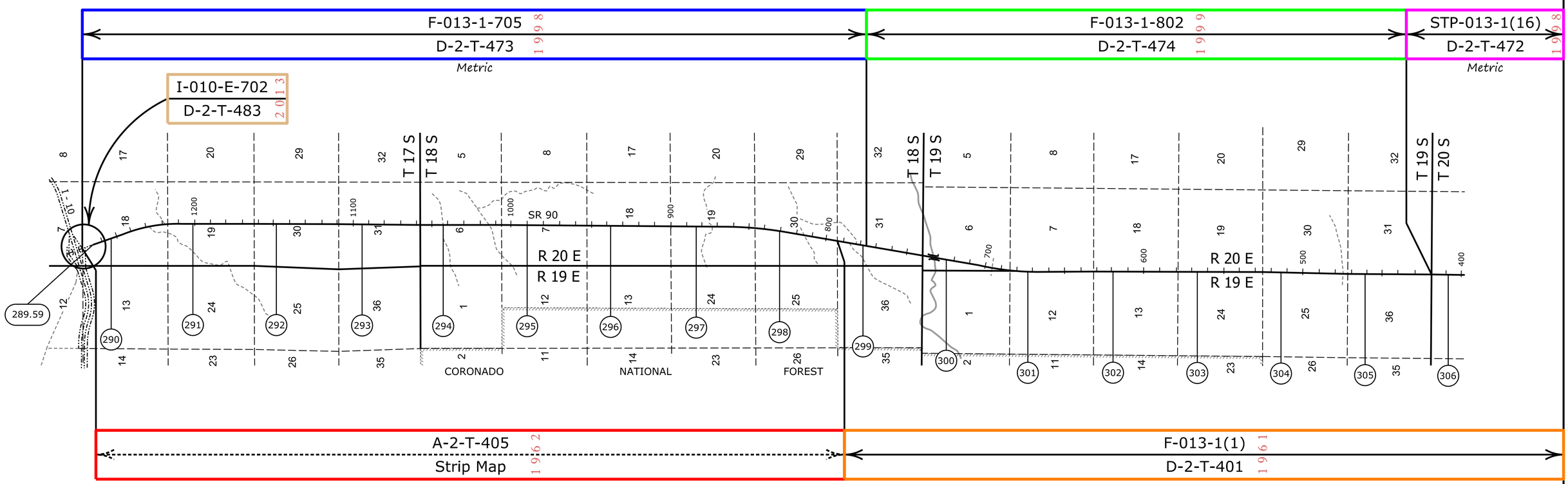

Contact Us

Click in colored box to view Plans/Maps

(xx) Mile Post Number

ADOT Right Of Way Section

Right Of Way Index Map	ROUTE SR 90	MILEPOST 289.59 - 306.00	1
HIGHWAY NAME Whetstone T.I. - Junction SR 80 Hwy.			

COCHISE COUNTY

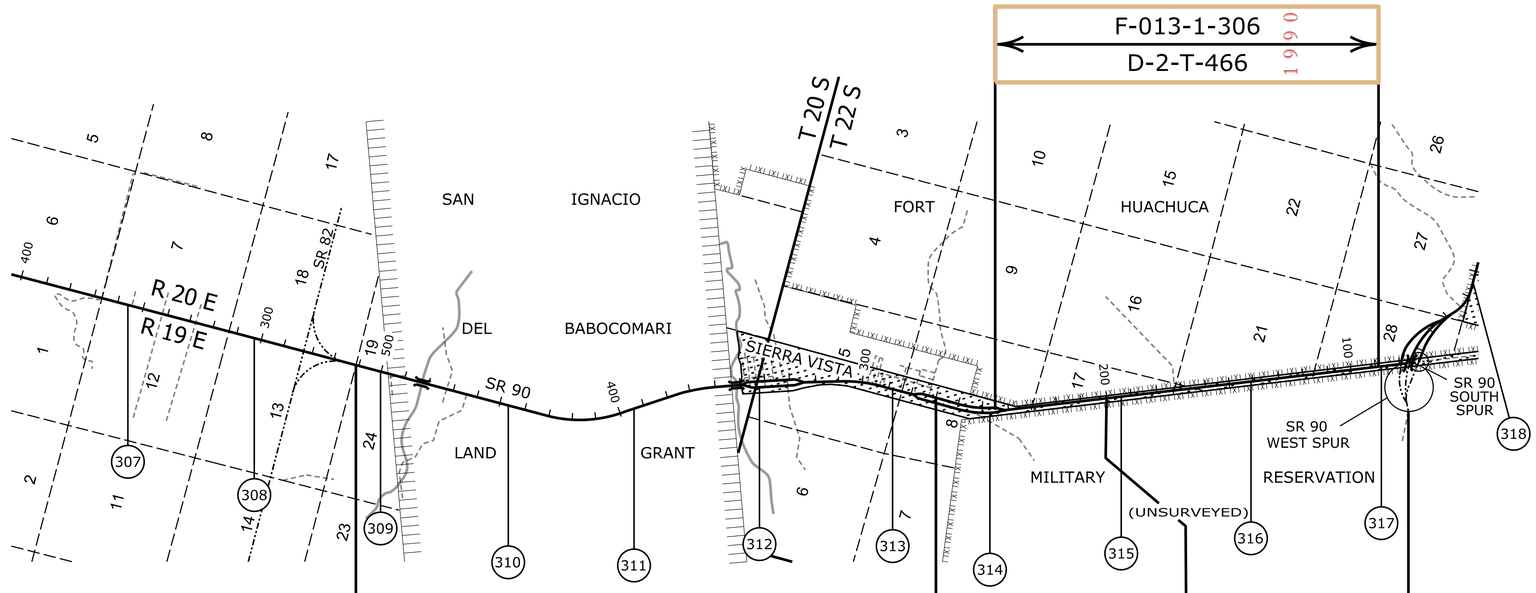

F-013-1(1) 1961
D-2-T-401

F-012-1-810 1964
D-2-T-416

F-012-1-809 1965
D-2-T-414

F-012-1-825 1971
D-2-T-445

C-2-T-277 & D-2-T-277A 1940
Strip Map

A-2-T-320 1942
Strip Map

STP-013-1(16) 1998
D-2-T-472
Metric

Contact Us

Click in colored box to view Plans/Maps

(xx) Mile Post Number

ADOT Right Of Way Section

Right Of Way Index Map	ROUTE SR 90	MILEPOST 307.00 - 318.00	2
HIGHWAY NAME Whetstone T.I. - Junction SR 80 Hwy.			

COCHISE COUNTY

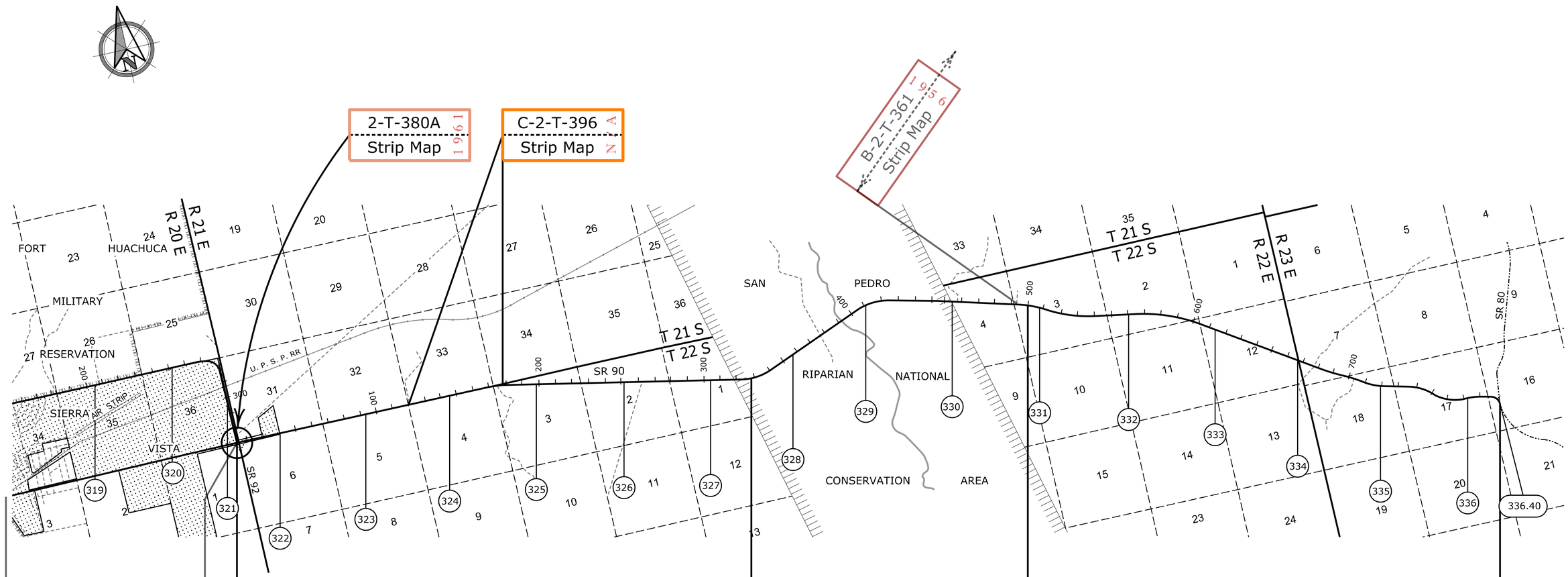

F-012-1-708 1970
D-2-T-439

S-090-A-800 2007
D-2-T-501

090 CH 327 H6005 2013
D-2-T-507

C-2-T-380 1958
Strip Map

F-012-1-825 1971
D-2-T-445

A-2-T-355 1954
Strip Map

Contact Us

Click in colored box to view Plans/Maps

(xx) Mile Post Number

ADOT Right Of Way Section

Right Of Way Index Map	ROUTE SR 90	MILEPOST 319.00 - 336.40	3
HIGHWAY NAME Whetstone T.I. - Junction SR 80 Hwy.			

G:\9340\Existing_Plans\Basemaps\SR - 090\SR 90 Index Sheet.dgn

Modified: 06/09/15 7:16:16 AM