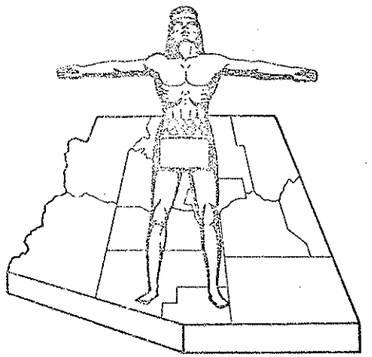

STATE OF ARIZONA
STATE HIGHWAY DEPARTMENT

RIGHT OF WAY PLAN OF THE
YUMA - PARKER
STATE HIGHWAY
PROJECT NO. S-264-708
YUMA
COUNTY

FED. ROAD DIV. NO.	STATE	PROJECT NO.	SHEET NO.	TOTAL SHEETS
7	ARIZ.	S-264-708	1	5

RIGHT OF WAY MAP NO. D-14-T-340

ALIGNMENT AND RIGHT OF WAY APPROVED IN ACCORDANCE WITH HIGHWAY PLANS.
SHEET 1 THRU 4
DATE [illegible] 17 [illegible]
ASSISTANT STATE ENGINEER

APPROVED IN ACCORDANCE WITH RESOLUTION DATED: April 4, 19 67, MINUTES OF THE ARIZONA HIGHWAY COMMISSION RES. NO.: 67-25

A.F.E. NO. 95013

RW/PLANS FILE SET

RW/PLANS FILE SET

Click here for SR 8B Index

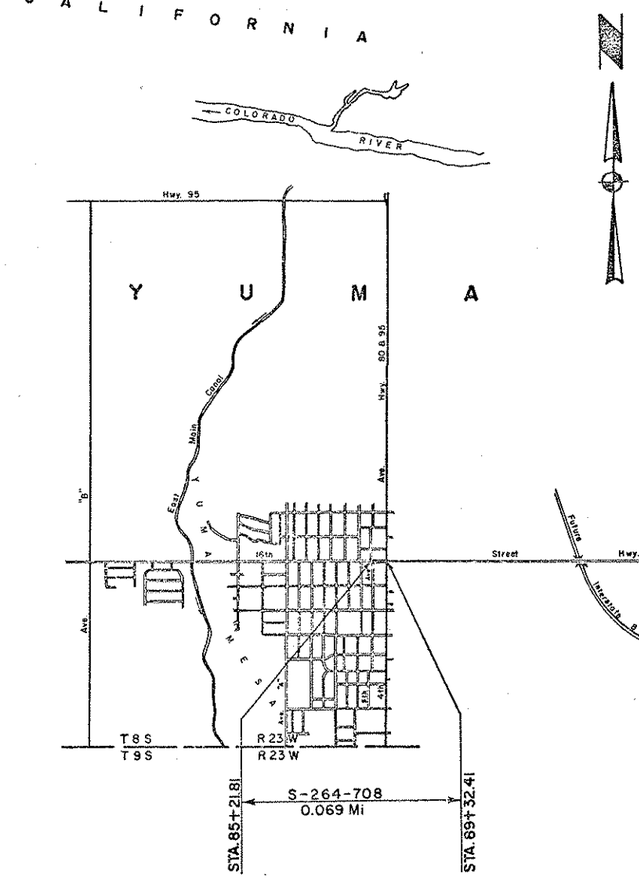

CONVENTIONAL SIGNS

HIGHWAY CENTER LINE (New) (Existing)
HIGHWAY R/W LINE (New) (Existing)
CONTROLLED ACCESS (Denied) (open) (Existing)
R. R/W COMMON to HIGHWAY R/W (Existing
R. R/W LINE
TOWNSHIP and RANGE LINE
SECTION LINE
1/4 LINE or MID. SEC. LINE
1/16 LINE
PROPERTY LINE (not part of a Subdivision)
SUBDIVISION or LOT LINE
ORIGINAL LOT LINE
STATE and NATIONAL BOUNDARIES
COUNTY LINE
CITY LIMITS
LAND GRANTS BOUNDARIES
FOREST, NATIONAL MONUMENTS, MILITARY BASES and INDIAN RESERVATION
SURVEY MEANDER LINE
NEW R/W CONTROL POINT
EXISTING R/W CONTROL POINTS
EXISTING R/W MARKER
PARCEL NUMBER 7-001

RAILROAD TRACK
POWER LINE
POWER TRANSMISSION LINE
TELEPHONE LINE
COMBINATION TELEPHONE & POWER LINE
UNDERGROUND TELEPHONE CABLE
WATER LINE
GAS LINE (Show size of line in alternate spaces)
SEWER LINE
STORM DRAIN
CHAIN LINK FENCE
BARBED WIRE FENCE (call out type)
STREET LIGHT on ext. area
WATER METER
WATER VALVE
FIRE HYDRANT
GAS METER
GAS VALVE
DOWN GUY
MANHOLE (existing)
ROAD (existing)
PROPERTY ANCHOR BARS
PROPERTY LIMITS ARROWS
TRAFFIC FLOW ARROWS
CANAL, CHANNEL or DITCH
BRIDGE
BOX CULVERTS
CATTLE GUARD
RIVER

ARIZONA HIGHWAY COMMISSION
APPROVED FOR RIGHT-OF-WAY ACQUISITION
STATE HIGHWAY ENGINEER
[signature] 2-24-67
DEPUTY STATE ENGINEER DATE

DEPARTMENT OF COMMERCE
BUREAU OF PUBLIC ROADS
APPROVED:
DIVISION ENGINEER DATE

YUMA - PARKER HIGHWAY
16TH STREET - 5TH AVE. TO 4TH AVE. SEC.
YUMA COUNTY

Click here for SR 8B Index

REVISIONS			
C.O. No.	DATE	BY	DESCRIPTION

PROJECT NO.	S-264-708
DRAWING NO.	D-14-T-340
SHEET NO.	2 OF 5
DRAWN BY	R. R. G.
DATE COMP.	MAR. 24, 1967
SCALE	———

OWNERSHIP RECORD

PARCEL NUMBER	OWNER	DESCRIPTION	TOTAL AREA	AREA REQUIRED GROSS INCLUDING EXISTING R/W	AREA REQUIRED NET EXCLUDING EXISTING R/W	EASEMENT AREA	REMAINDER LEFT	REMAINDER RIGHT	SHEET NUMBER	DATE ACQ.
14-141	Ruby E. Holmes	N. 133 Ft. of the E. 200 Ft. of the E ½ NE ¼ NW ¼, Sec. 33, T8S R23W	16,000#'		1200#'			14,800#'	4	4-11-68
14-142	Glen G. Curtis, Et al	E 100 Ft. Lot G2, Los Altos Subdivision Amended	12,170#'		771#'		11399#'		4	6-5-70
14-143	Henry Investment Company	W. 60 Ft. of Lot G2, Los Altos Subdivision Amended	7,302#'		415#'		6887#'		4	7-15-68
14-144	Henry Investment Company	Lots 57, 60, 61 Los Altos Sub. Amended	21,700#'		1133#'		20,567#'		4	7-15-68
14-145	A.I. Podolsky & Audrey Podolsky, H/W	Lot 1, Blk. 1, Orange Grove Subdivision	14,171#'		927#'			13,244#'	4	7-6-67

HARD COPY 6598 M2 CHECKED BY

YUMA - PARKER HIGHWAY
16TH STREET - 5TH AVE. TO 4TH AVE. SEC.
YUMA COUNTY

Click here for SR 8B Index

REVISIONS					
C.O. No.	DATE	BY	DESCRIPTION	PROJECT NO.	S-264-708
				DRAWING NO.	D-14-T-340
				SHEET NO.	3 OF 5
				DRAWN BY	R. R. G.
				DATE COMP.	12/28/66
				SCALE	1" = 200'

CHECKED BY

HARD COPY 6598 M2

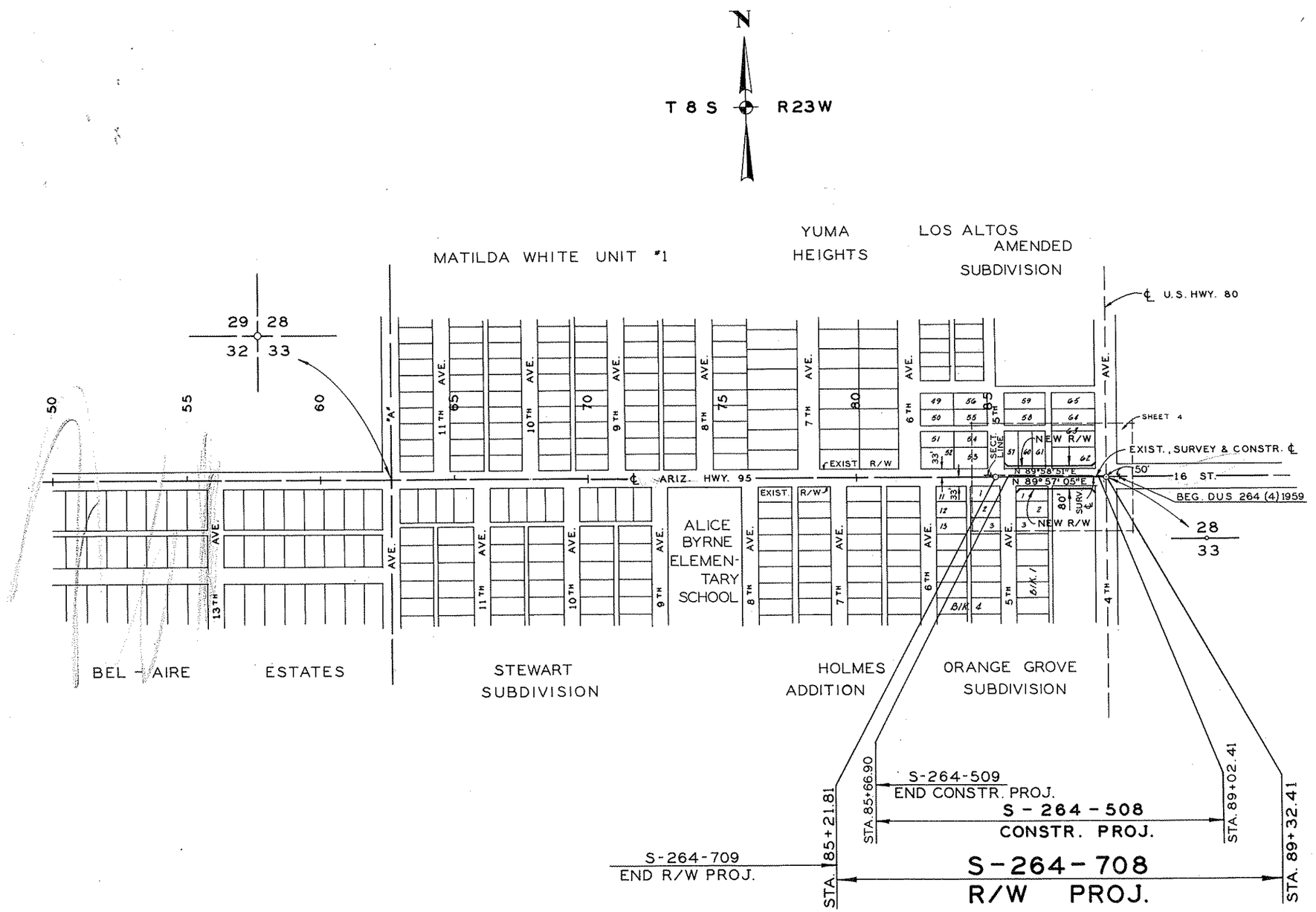

VICINITY MAP
1" = 200'

REDUCED SIZE DO NOT SCALE

YUMA - PARKER HIGHWAY
16TH STREET - 5TH AVE. TO 4TH AVE. SEC.
YUMA COUNTY

REVISIONS				PROJECT NO.	S-264-708
C.O. No.	DATE	BY	DESCRIPTION	DRAWING NO.	D-14-T-340
1763	10/31/67	Williams	Added Underground Telephone Line Sta 86+75 East along S. Side 16th Street & N&S along W side 4th Av.	SHEET NO.	4 OF 5
				DRAWN BY	R. R. G.
				DATE COMP.	MAR. 24, 1967
				SCALE	1" = 20'

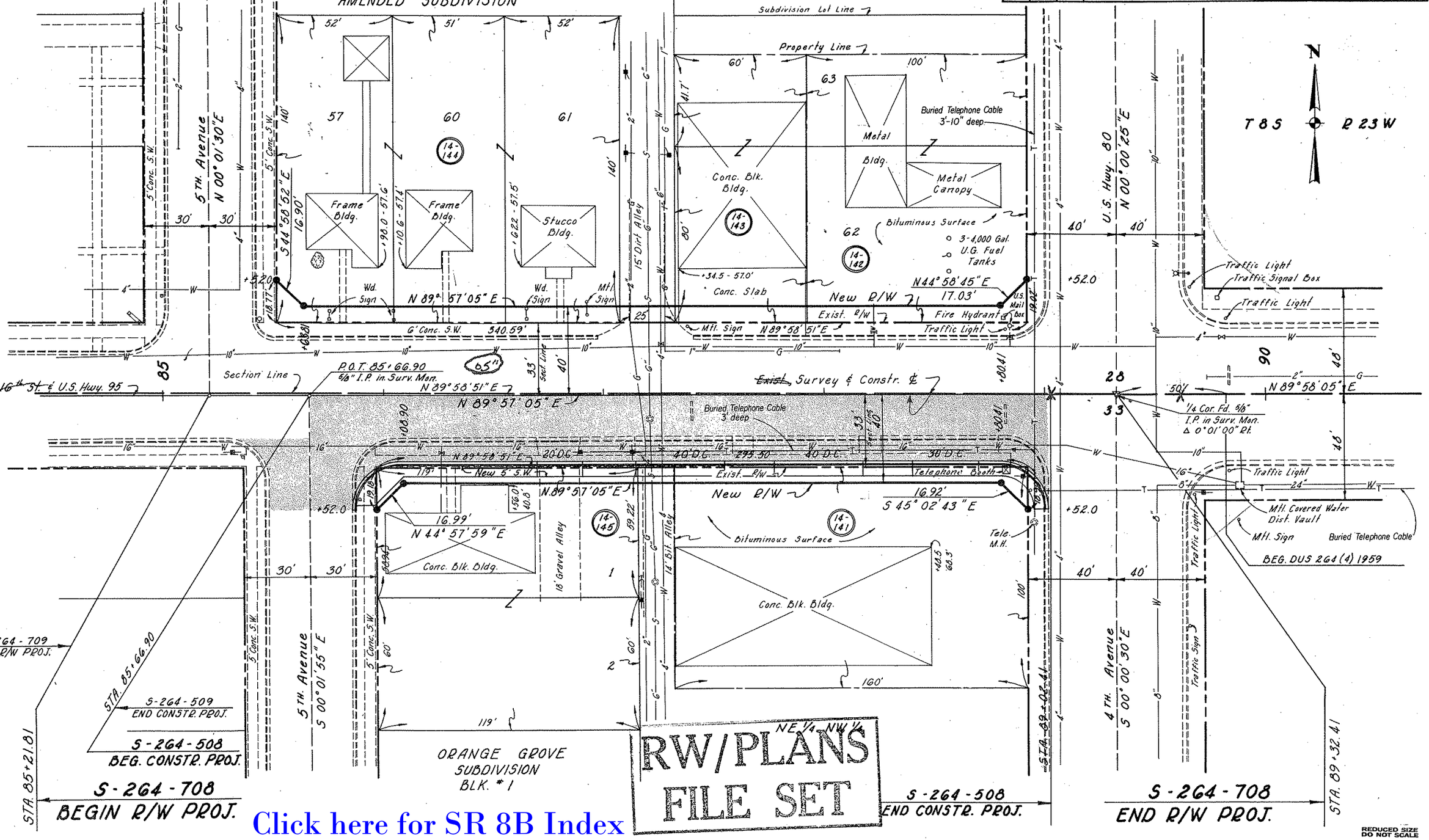

Click here for SR 8B Index

CHECKED BY
HARD COPY 6598 M2