FED. HIGHWAY ADMIN. REGION	STATE	PROJECT NUMBER	SHEET NUMBER	TOTAL SHEETS	FINALIZED PLANS
9	ARIZ.	S-366-603	1	20	

DRAWING NUMBER	D-13-T-395

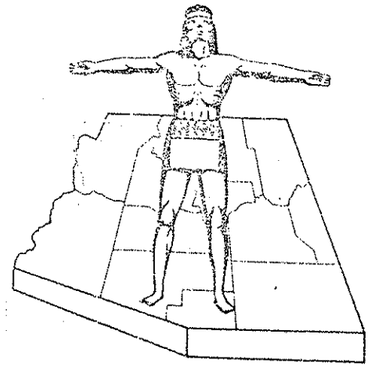

RW/PLANS
FILE SET

STATE OF ARIZONA
STATE HIGHWAY DEPARTMENT

Click here for SR 89A Index

RIGHT OF WAY PLAN OF THE
PRESCOTT-FLAGSTAFF
STATE HIGHWAY
PROJECT NO. S-366-603
YAVAPAI
COUNTY

C.O.# _____ Dated _____ in process, File Set updated _____

C.O.# 4735 Dated 12-28-76 in process, File Set updated 2-24-77

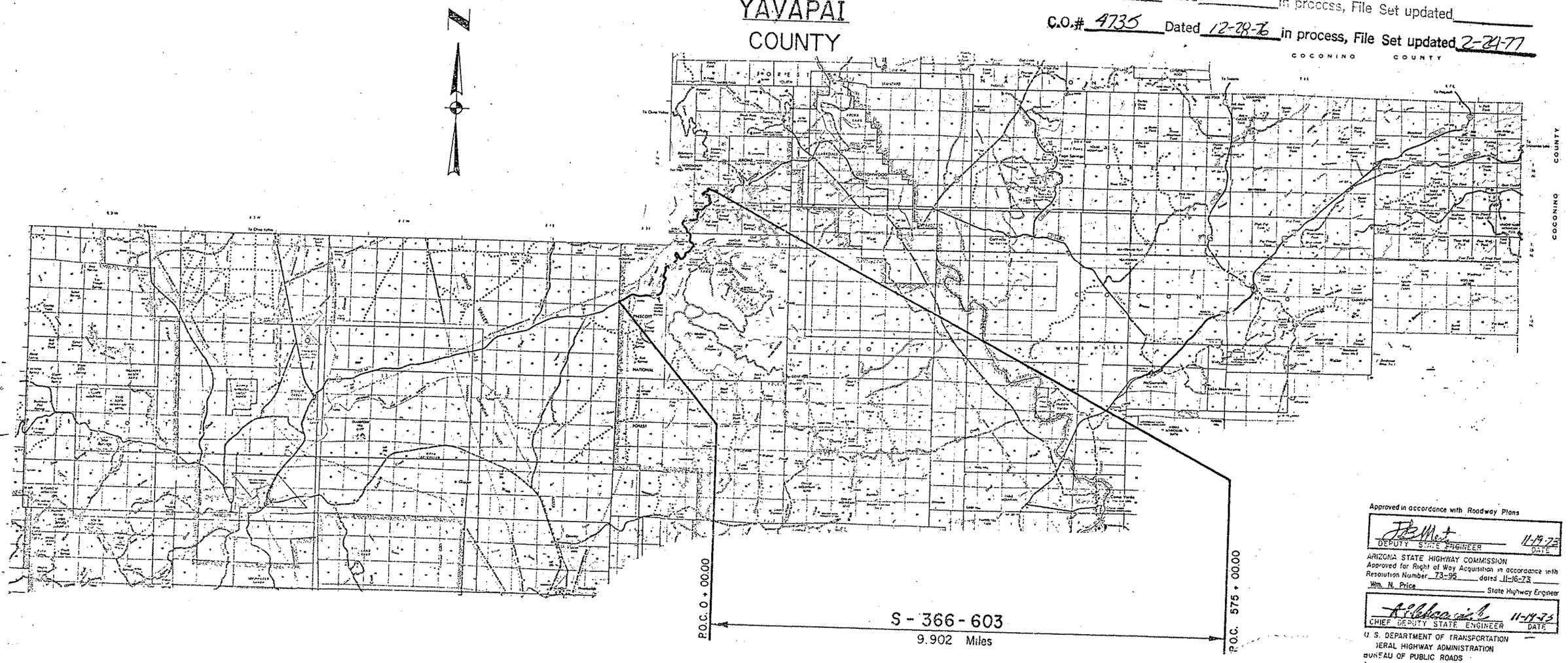

Approved in accordance with Roadway Plans

DEPUTY STATE ENGINEER — DATE 11-14-73

ARIZONA STATE HIGHWAY COMMISSION
Approved for Right of Way Acquisition in accordance with Resolution Number 73-98 dated 11-16-73
Wm. N. Price — State Highway Engineer

CHIEF DEPUTY STATE ENGINEER — DATE 11-14-73

U. S. DEPARTMENT OF TRANSPORTATION
FEDERAL HIGHWAY ADMINISTRATION
BUREAU OF PUBLIC ROADS
Approved:

DIVISION ENGINEER — DATE

PRESCOTT-FLAGSTAFF HWY.
FOREST BOUNDARY-M.P. 348
YAVAPAI COUNTY

Click here for SR 89A Index

REVISIONS			
C.O. No.	DATE	BY	DESCRIPTION
4735	2-2-77	WDS	Revised Area 13-308

PROJECT NO.	S-366-603
DRAWING NO.	D-13-T-395
SHEET NO.	2 of 20
DRAWN BY	RE
DATE COMP.	11-15-73
SCALE	1"=100'

CHECKED BY Jim Brandon

HARD COPY

OWNERSHIP RECORD										ACQUISITION RECORD				
PARCEL NUMBER	OWNER	DESCRIPTION	TOTAL AREA	AREA REQUIRED GROSS INCLUDING EXISTING R/W	AREA REQUIRED NET EXCLUDING EXISTING R/W	EASEMENT AREA	REMAINDER LEFT	REMAINDER RIGHT	SHEET NUMBER	COMMISSION APPROVAL	TYPE & DATE OF INSTRUMENT	RECORDED DATE	RECORDED BOOK	RECORDED PAGE
13-308	U.S.A. (Prescott Nat. For.)	Pt. of T.15N, R.2E. & T.16N, R.2E			~~232.4 Ac.~~ 167.0 Ac				3-20	3-29-78	Deed 2-28-78	4-11-78	1133	787-795

REDUCED SIZE — DO NOT SCALE

PRESCOTT-FLAGSTAFF HWY.
FOREST BOUNDARY-M.P. 348
YAVAPAI COUNTY

Click here for SR 89A Index

REVISIONS				
C.O. No.	DATE	BY	DESCRIPTION	
4795	1-17-79	WDS	Revised New R/W to 100' Width	PROJECT NO. S-366-603
5007	10-31-77	K.G.	Added LTB at Sta 0+00 & Geo. Ln. Brg.	DRAWING NO. D-13-T-395
				SHEET NO. 3 of 20
				DRAWN BY R.E.
				DATE COMP. 11-15-73
				SCALE 1"=100'

HARD COPY "As Built" F.A. 96-C CHECKED BY

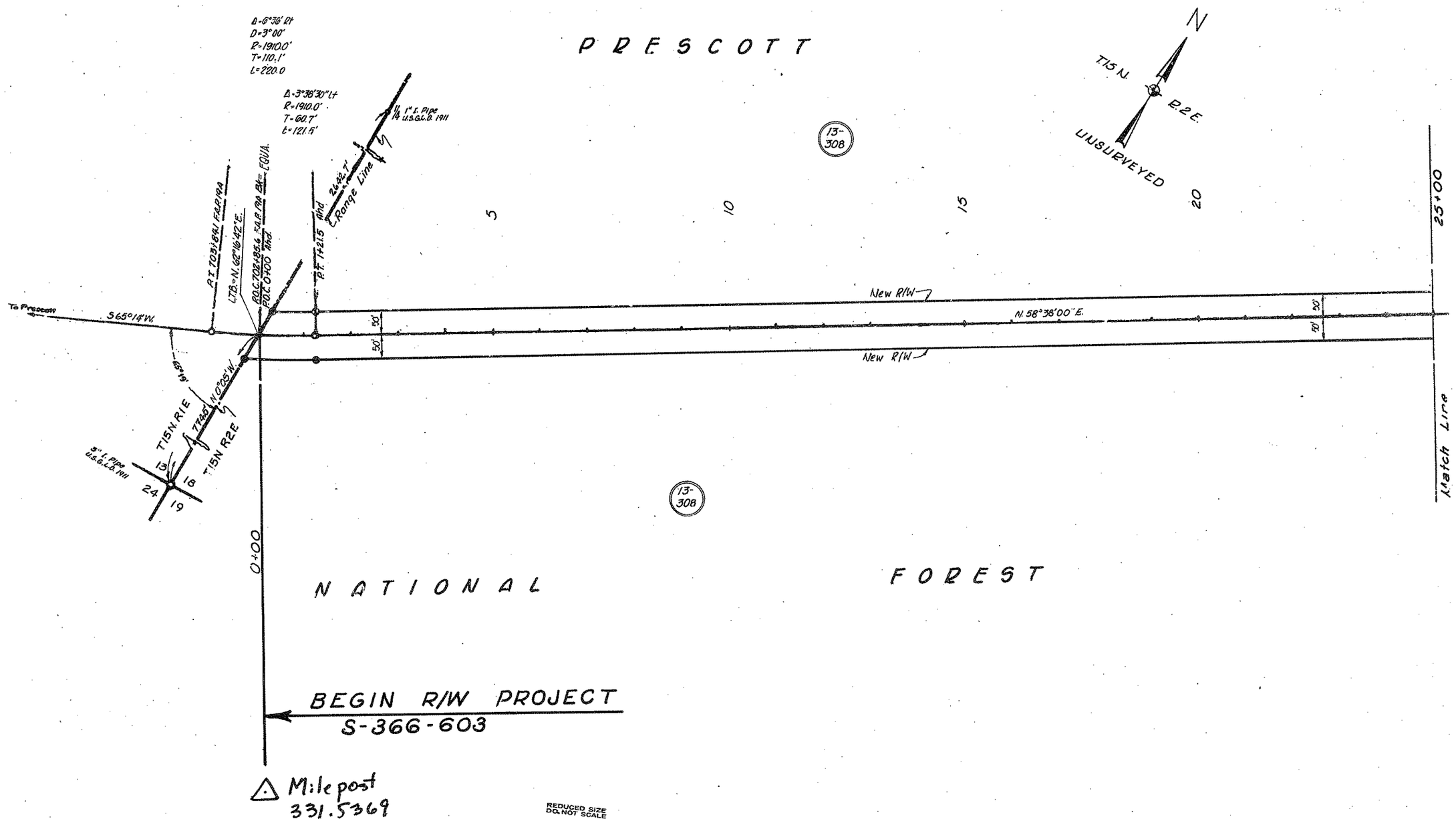

PRESCOTT-FLAGSTAFF HWY.
FOREST BOUNDARY-M.P. 348
YAVAPAI COUNTY

REVISIONS			
C.O. No.	DATE	BY	DESCRIPTION
4735	1-18-77	WDS	Revised New R/W To 100' Width

PROJECT NO.	S-366-603
DRAWING NO.	D-13-T-395
SHEET NO.	4 of 20
DRAWN BY	R.E.
DATE COMP.	11-15-73
SCALE	1"=100'

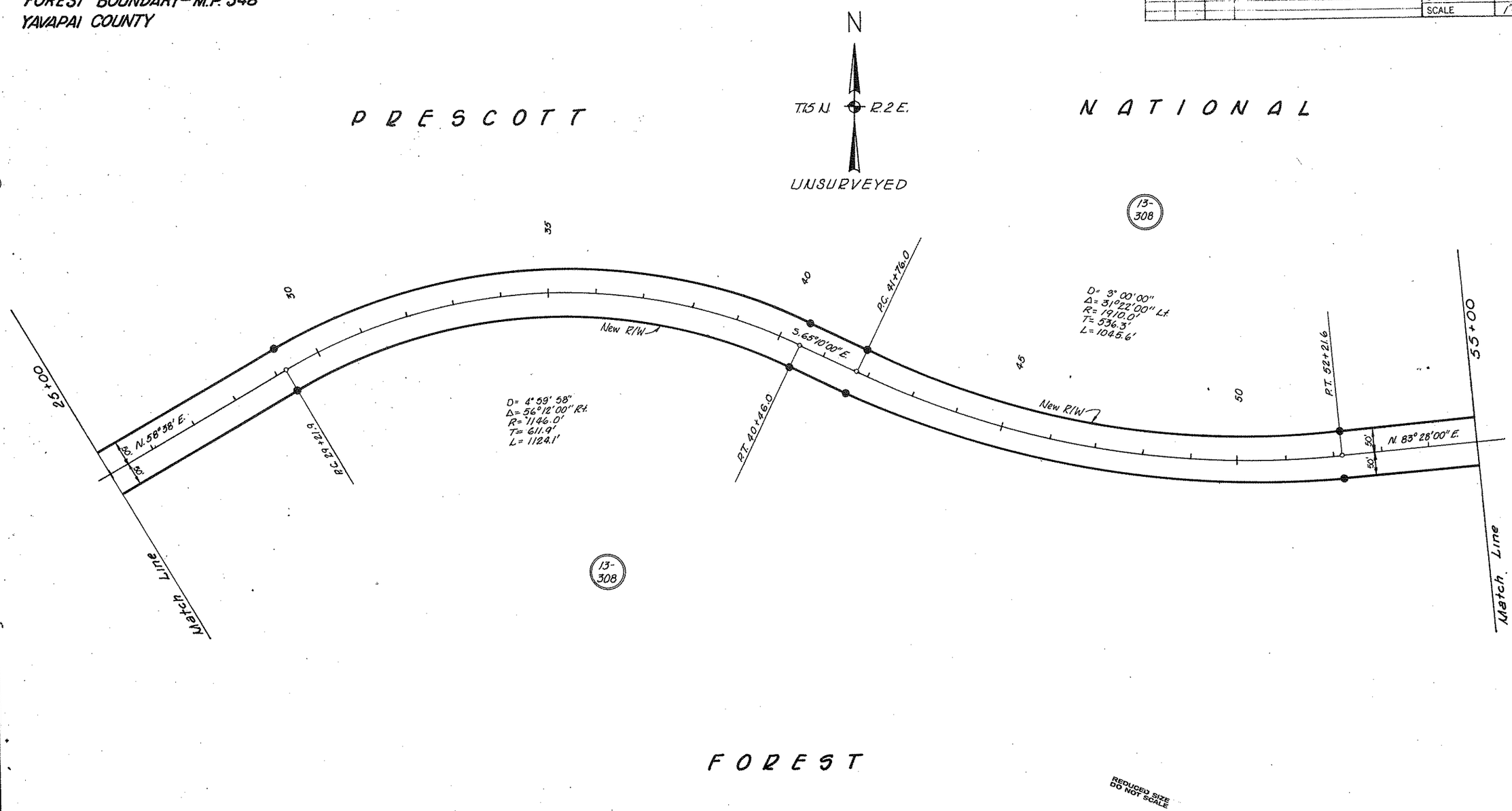

HARD COPY "As Built" F.A. 96-C

CHECKED BY

BRUNING 44-512

Click here for SR 89A Index

PRESCOTT-FLAGSTAFF HWY.
FOREST BOUNDARY-M.P. 348
YAVAPAI COUNTY

REVISIONS			
C.O. No.	DATE	BY	DESCRIPTION
4735	2-2-77	WDS	Revised New R/W to 100' Width

PROJECT NO.	S-366-603
DRAWING NO.	D-13-T-395
SHEET NO.	5 of 20
DRAWN BY	R.E.
DATE COMP.	11-15-73
SCALE	1"=100'

HARD COPY "As Built" F.A. 98-C CHECKED BY James Brandon

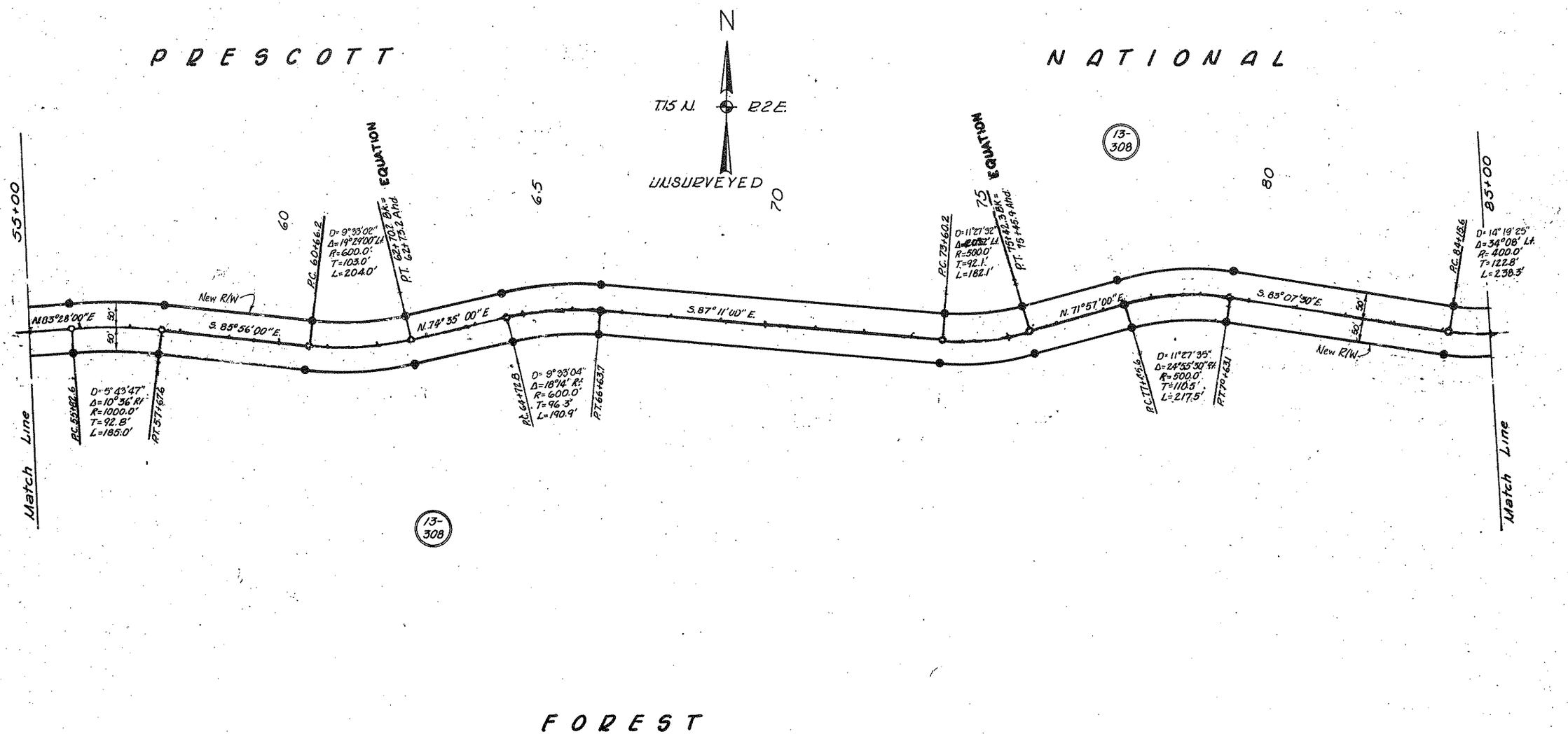

REDUCED SIZE DO NOT SCALE

Click here for SR 89A Index

PRESCOTT-FLAGSTAFF HWY.
FOREST BOUNDARY-M.P. 348
YAVAPAI COUNTY

REVISIONS			
C.O. No.	DATE	BY	DESCRIPTION
4735	2-2-77	WDS	Revised New R/W to 100' Width

PROJECT NO.	S-366-603
DRAWING NO.	D-13-T-395
SHEET NO.	6 of 20
DRAWN BY	R.E.
DATE COMP.	11-15-73
SCALE	1"=100'

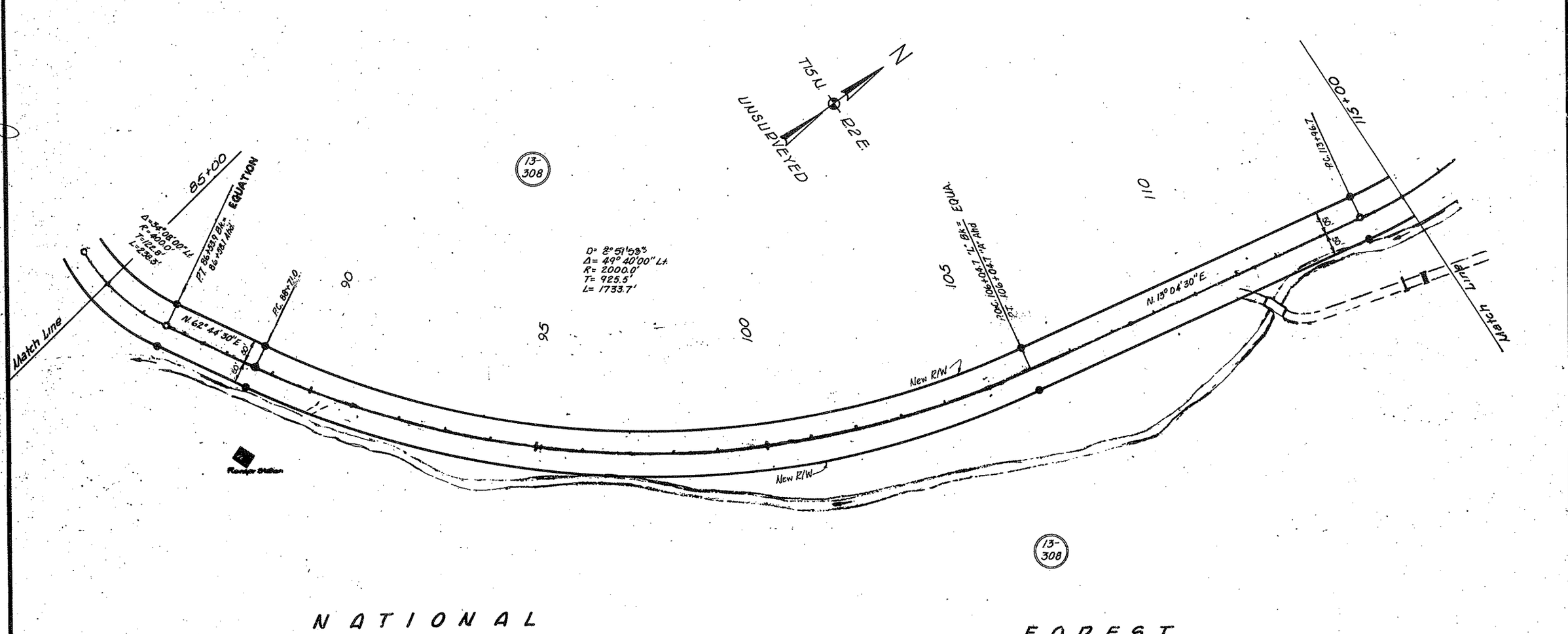

Click here for SR 89A Index

HARD COPY "As Built" F.A. 96-C
CHECKED BY
REDUCED SIZE DO NOT SCALE

PRESCOTT-FLAGSTAFF HWY.
FOREST BOUNDARY-M.P. 348
YAVAPAI COUNTY

REVISIONS			
C.O. No.	DATE	BY	DESCRIPTION
4735	2-2-77	WDS	Revised New R/W to 100' Width
5007	10-31-77	KS	Rev'd PRC at Sta. 129+75

PROJECT NO.	S-366-603
DRAWING NO.	D-13-T-395
SHEET NO.	7 of 20
DRAWN BY	R.E.
DATE COMP.	11-15-73
SCALE	1"=100'

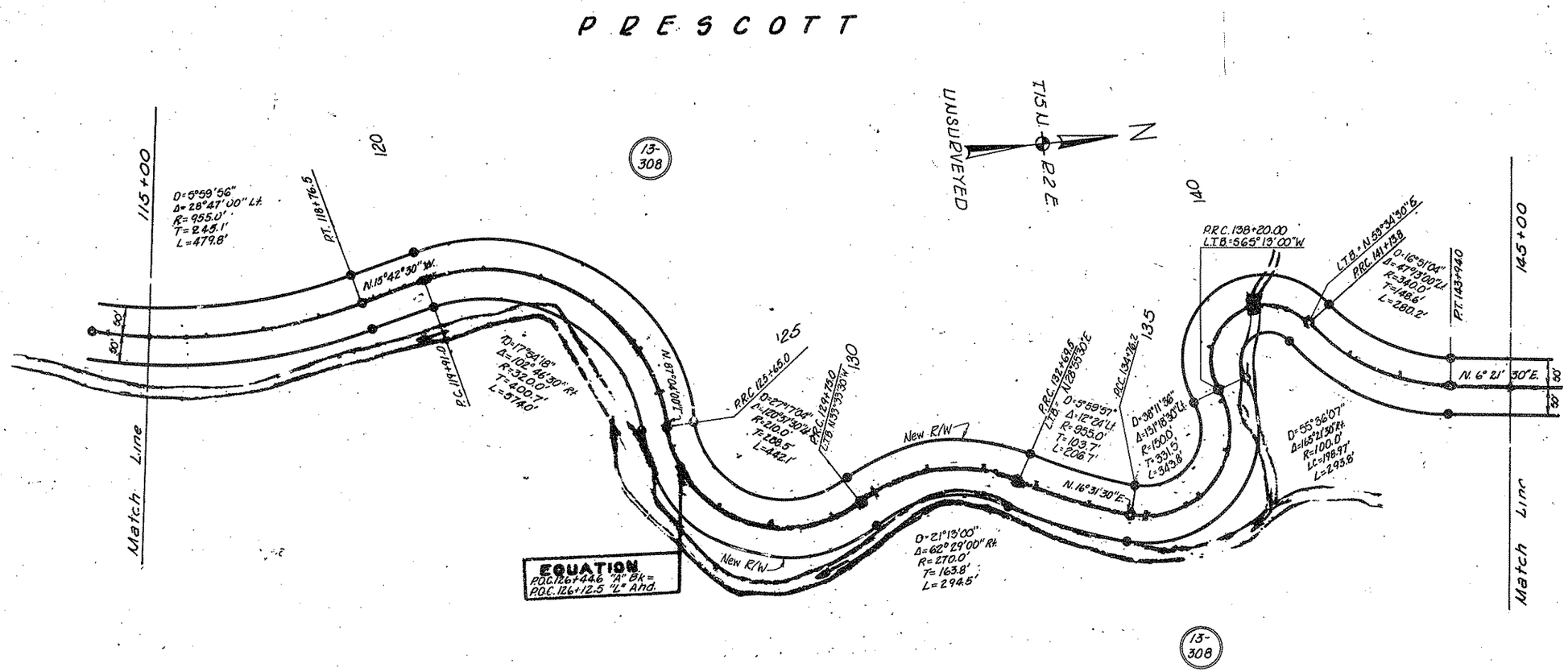

CHECKED BY Jason Brandon

HARD COPY

REDUCED SIZE DO NOT SCALE

Click here for SR 89A Index

PRESCOTT-FLAGSTAFF HWY.
FOREST BOUNDARY-M.P. 348
YAVAPAI COUNTY

REVISIONS			
C.O. No.	DATE	BY	DESCRIPTION
4735	2-2-77	WDS	Revised New R/W to 100' Width
5007	10-31-77	KS	Rev'd curve data sta. 166±

PROJECT NO.	S-366-603
DRAWING NO.	D-13-T-395
SHEET NO.	8 of 20
DRAWN BY	R.E.
DATE COMP.	11-15-73
SCALE	1"=100'

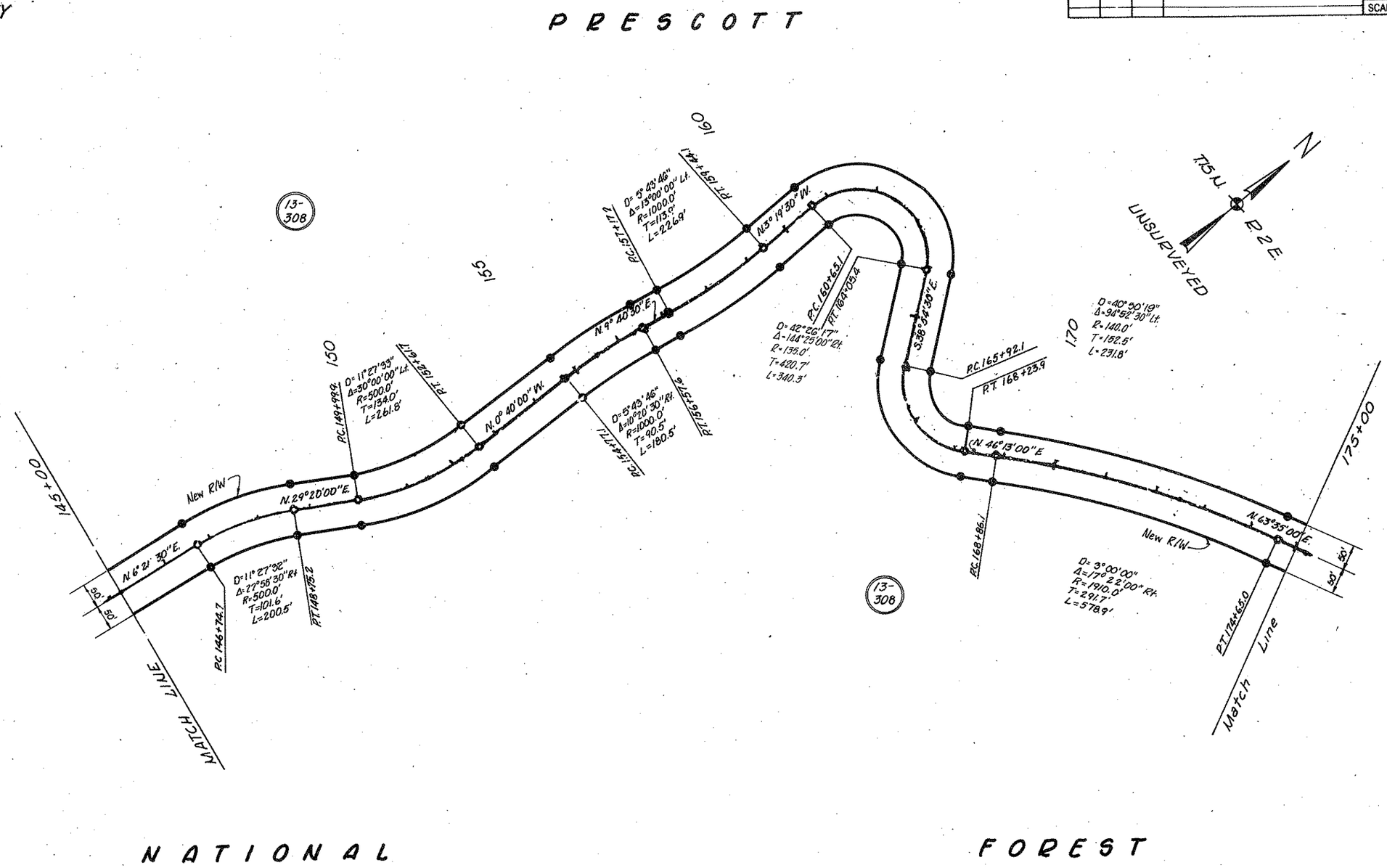

REDUCED SIZE DO NOT SCALE

Click here for SR 89A Index

HARD COPY "As Built" F.A. 96-C

CHECKED BY

REVISIONS			
C.O. No.	DATE	BY	DESCRIPTION
4735	2-2-77	WDS	Revised New R/W to 100' Width

PROJECT NO.	S-366-603
DRAWING NO.	D-13-T-395
SHEET NO.	9 of 20
DRAWN BY	R.E.
DATE COMP.	11-15-73
SCALE	1"=100'

PRESCOTT-FLAGSTAFF HWY.
FOREST BOUNDARY-M.P. 348
YAVAPAI COUNTY

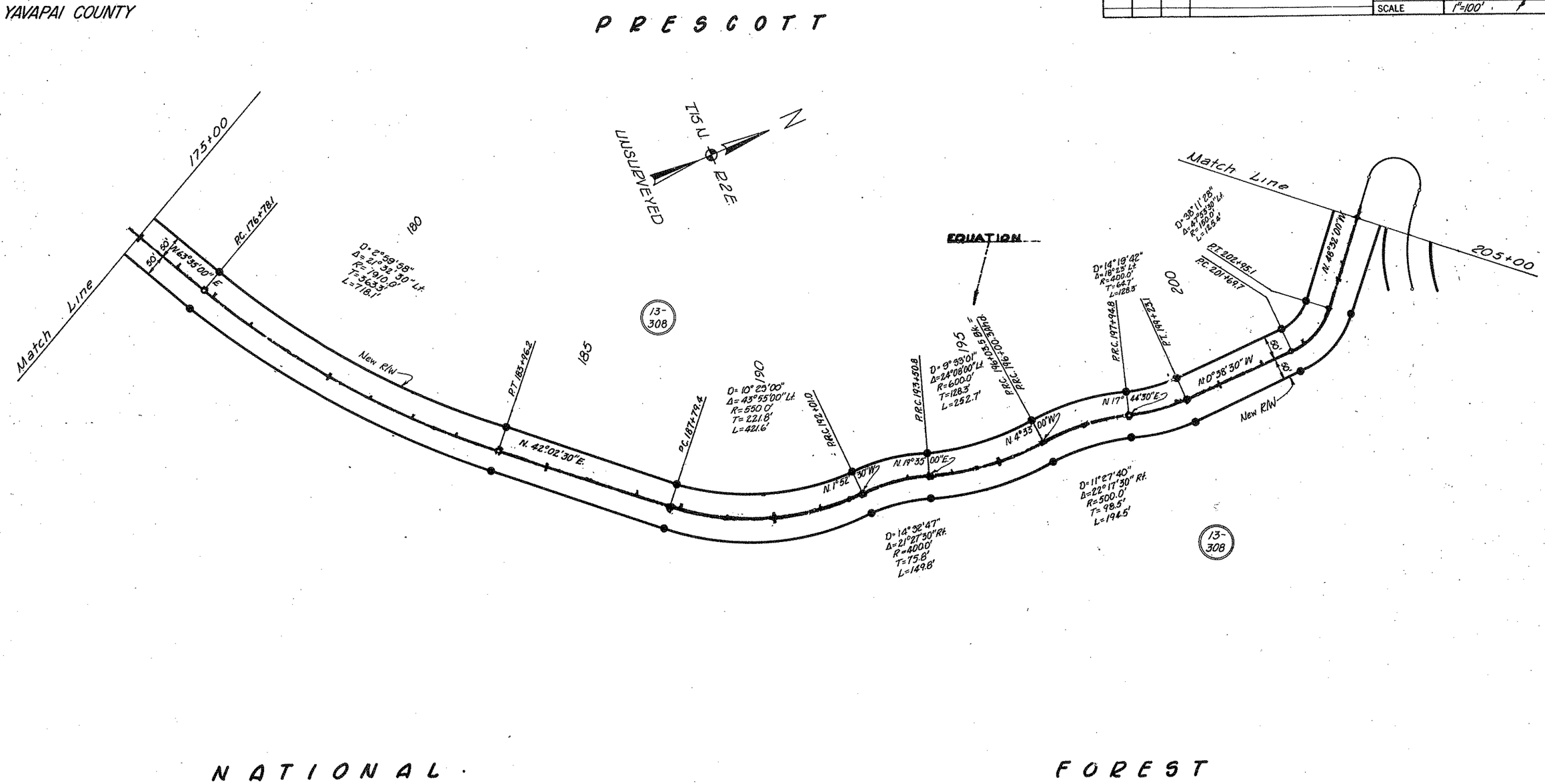

Click here for SR 89A Index

REDUCED SIZE DO NOT SCALE

HARD COPY "As Built" F.A. 96-C

CHECKED BY Jim Brandon

REVISIONS			
C.O. No.	DATE	BY	DESCRIPTION
4735	2-2-77	WDS	Revised New R/W to 100' Width

PROJECT NO.	S-366-603
DRAWING NO.	D-13-T-395
SHEET NO.	10 of 20
DRAWN BY	R.E.
DATE COMP.	11-15-73
SCALE	1"=100'

PRESCOTT-FLAGSTAFF HWY.
FOREST BOUNDARY-M.P. 348
YAVAPAI COUNTY

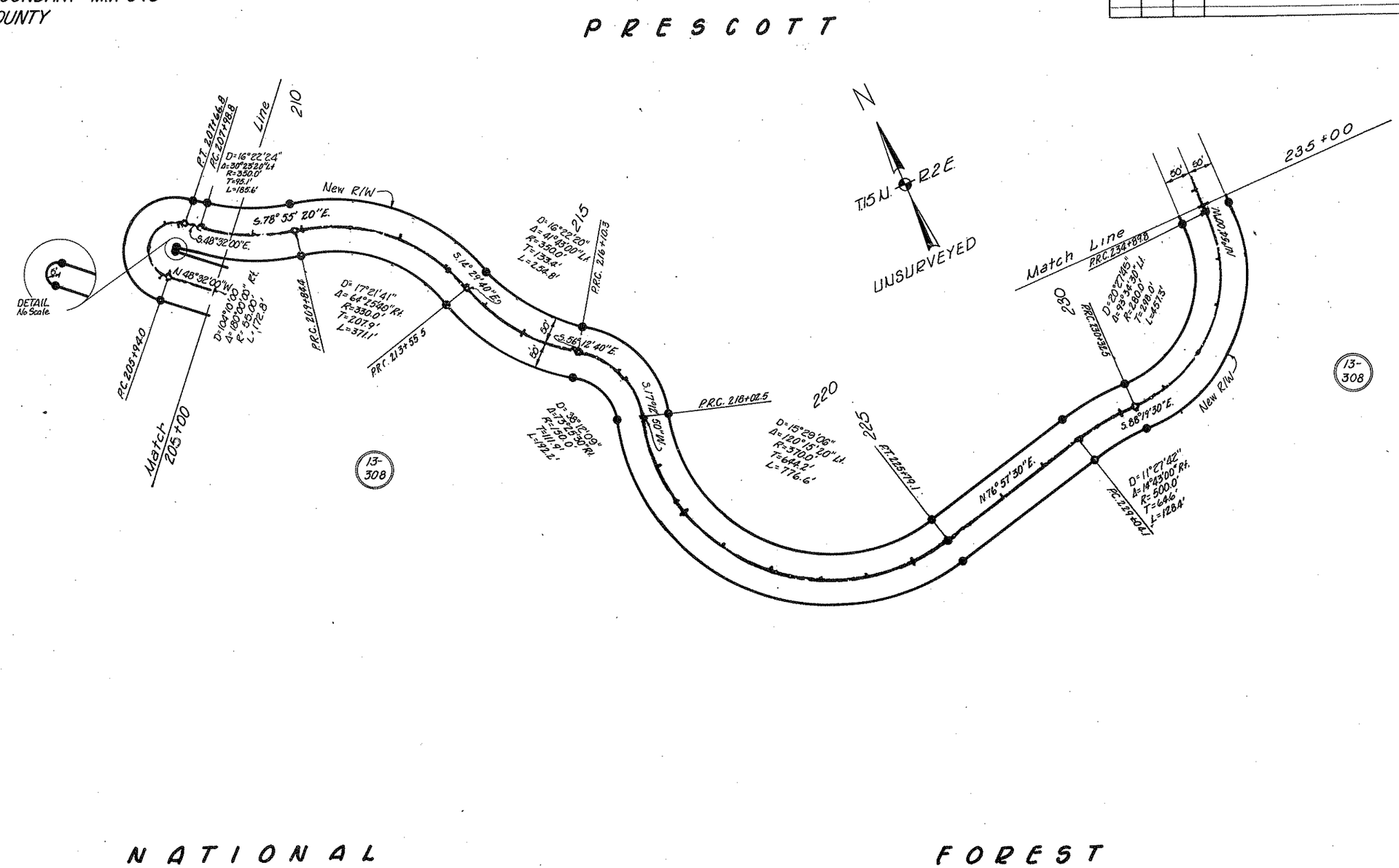

Click here for SR 89A Index

REDUCED SIZE DO NOT SCALE

HARD COPY "As Built" F.A. 96-C

CHECKED BY

PRESCOTT-FLAGSTAFF HWY.
FOREST BOUNDARY-M.P. 348
YAVAPAI COUNTY

REVISIONS			
C.O. No.	DATE	BY	DESCRIPTION
4735	2-2-77	WDS	Revised New R/W to 100' Width

PROJECT NO.	S-366-603
DRAWING NO.	D-13-T-395
SHEET NO.	11 of 20
DRAWN BY	R.E.
DATE COMP.	11-15-73
SCALE	1"=100'

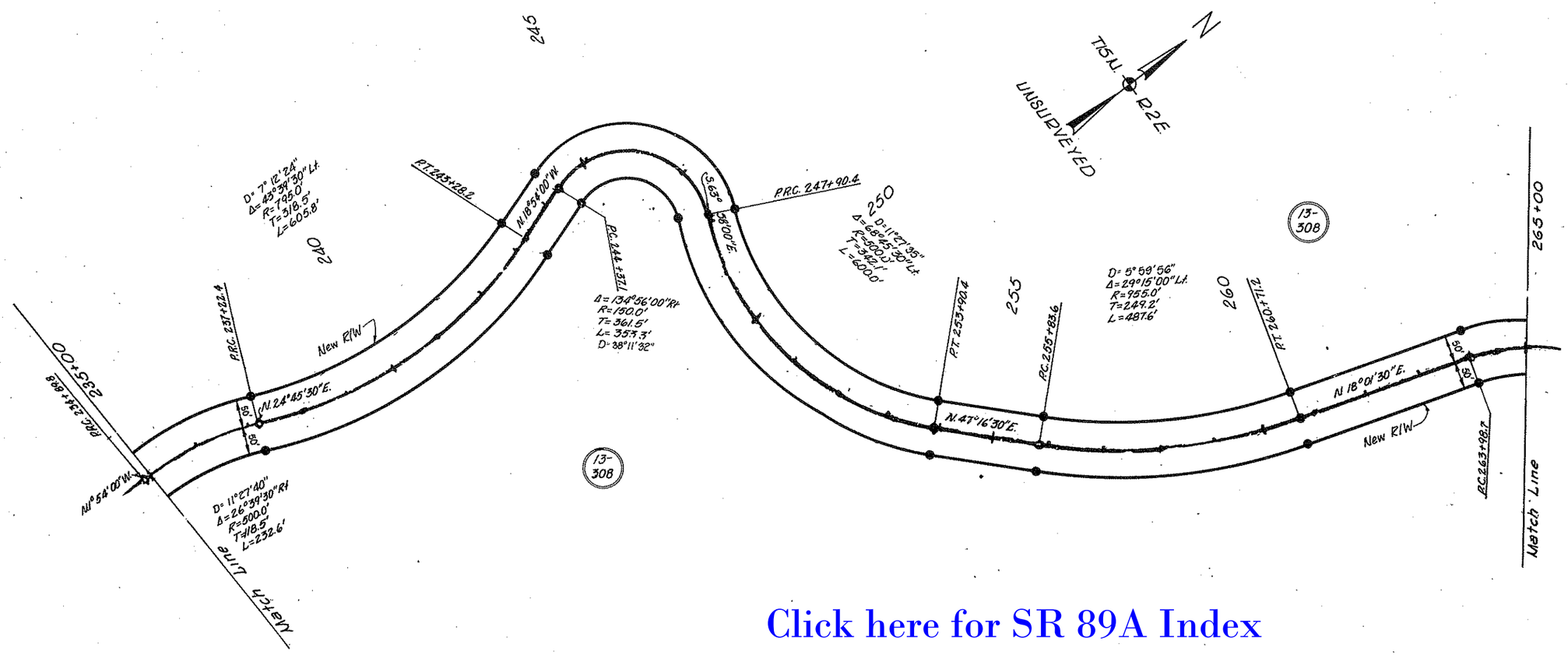

Click here for SR 89A Index

REDUCED SIZE DO NOT SCALE

HARD COPY "As Built" F.A. 96-C

CHECKED BY Jim Brandon

PRESCOTT-FLAGSTAFF HWY.
FOREST BOUNDARY-M.P. 348
YAVAPAI COUNTY

REVISIONS			
Z.O. No.	DATE	BY	DESCRIPTION
4735	2-2-77	WDS	Revised New R/W to 100' Width to P.O.C. 285+00

PROJECT NO.	S-366-603
DRAWING NO.	D-13-T-395
SHEET NO.	12 of 20
DRAWN BY	RE.
DATE COMP.	11-15-73
SCALE	1"=100'

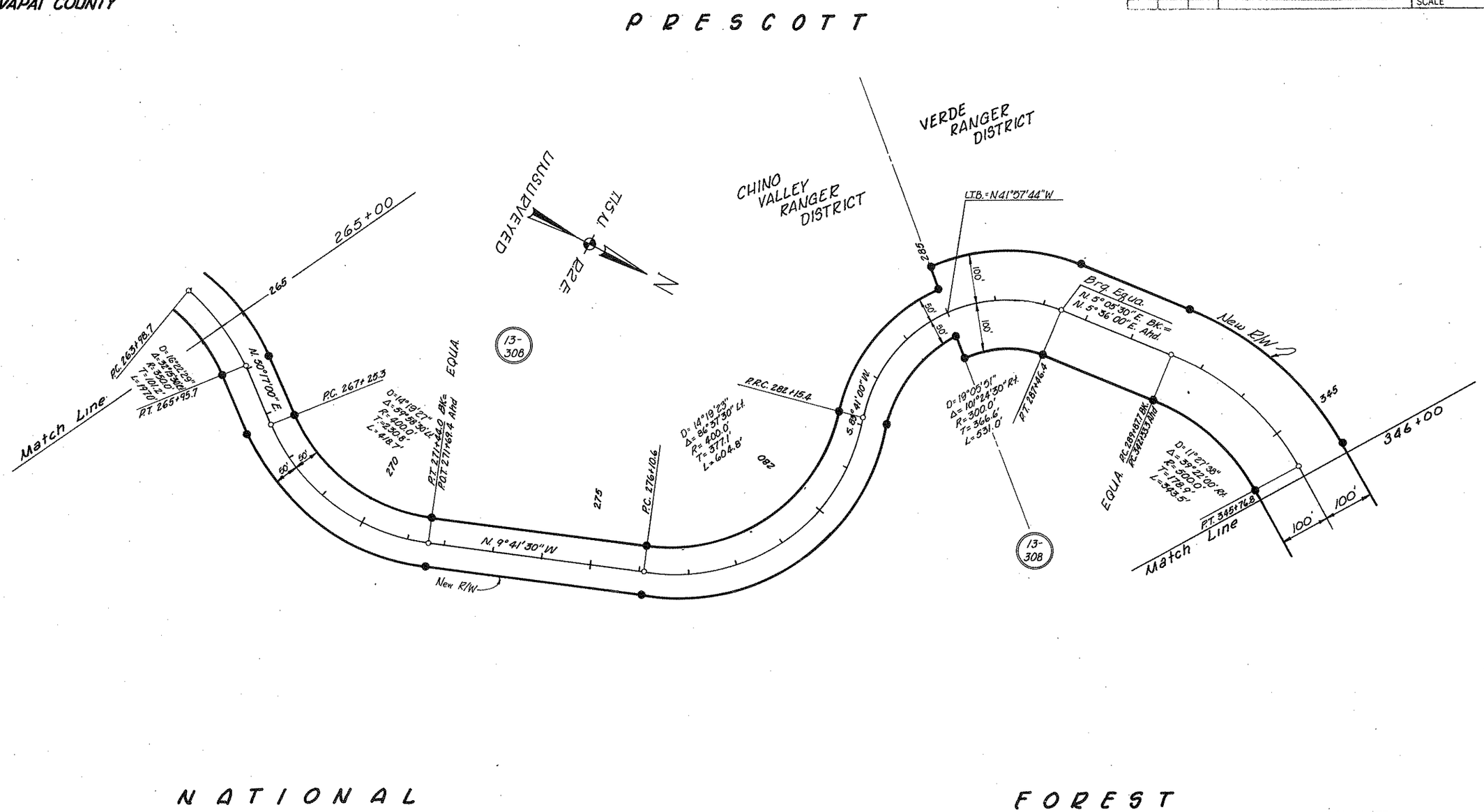

REDUCED SIZE
DO NOT SCALE

Click here for SR 89A Index

CHECKED BY Jim Brandon

HARD COPY "As Built" FA. 96-C

BRUNING 44-512

PRESCOTT-FLAGSTAFF HWY.
FOREST BOUNDARY-M.P. 348
YAVAPAI COUNTY

REVISIONS			
C.O. No.	DATE	BY	DESCRIPTION
5007	10-31-77	KS	Added LTB Sta. 351+55.5

PROJECT NO.	S-366-603
DRAWING NO.	D-13-T-395
SHEET NO.	13 of 20
DRAWN BY	R.E.
DATE COMP.	11-15-73
SCALE	1"=100'

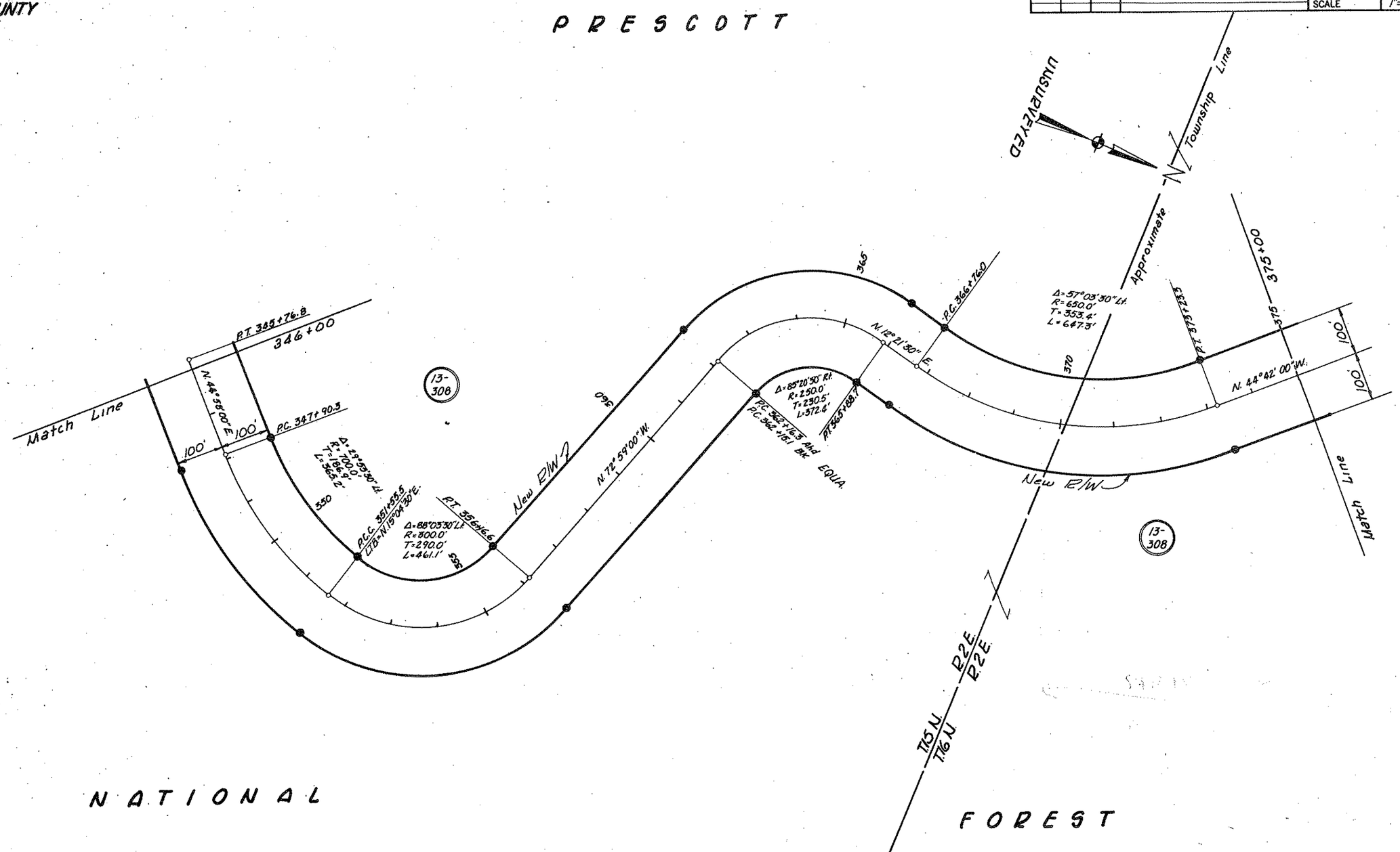

REDUCED SIZE
DO NOT SCALE

Click here for SR 89A Index

HARD COPY "As Built" N.R.H. 17

CHECKED BY

BRUNING 44-512

PRESCOTT-FLAGSTAFF HWY.
FOREST BOUNDARY-M.P. 348
YAVAPAI COUNTY

REVISIONS			
C.O. No.	DATE	BY	DESCRIPTION

PROJECT NO.	S-366-603
DRAWING NO.	D-13-T-395
SHEET NO.	14 of 20
DRAWN BY	R.E.
DATE COMP.	11-15-73
SCALE	1"=100'

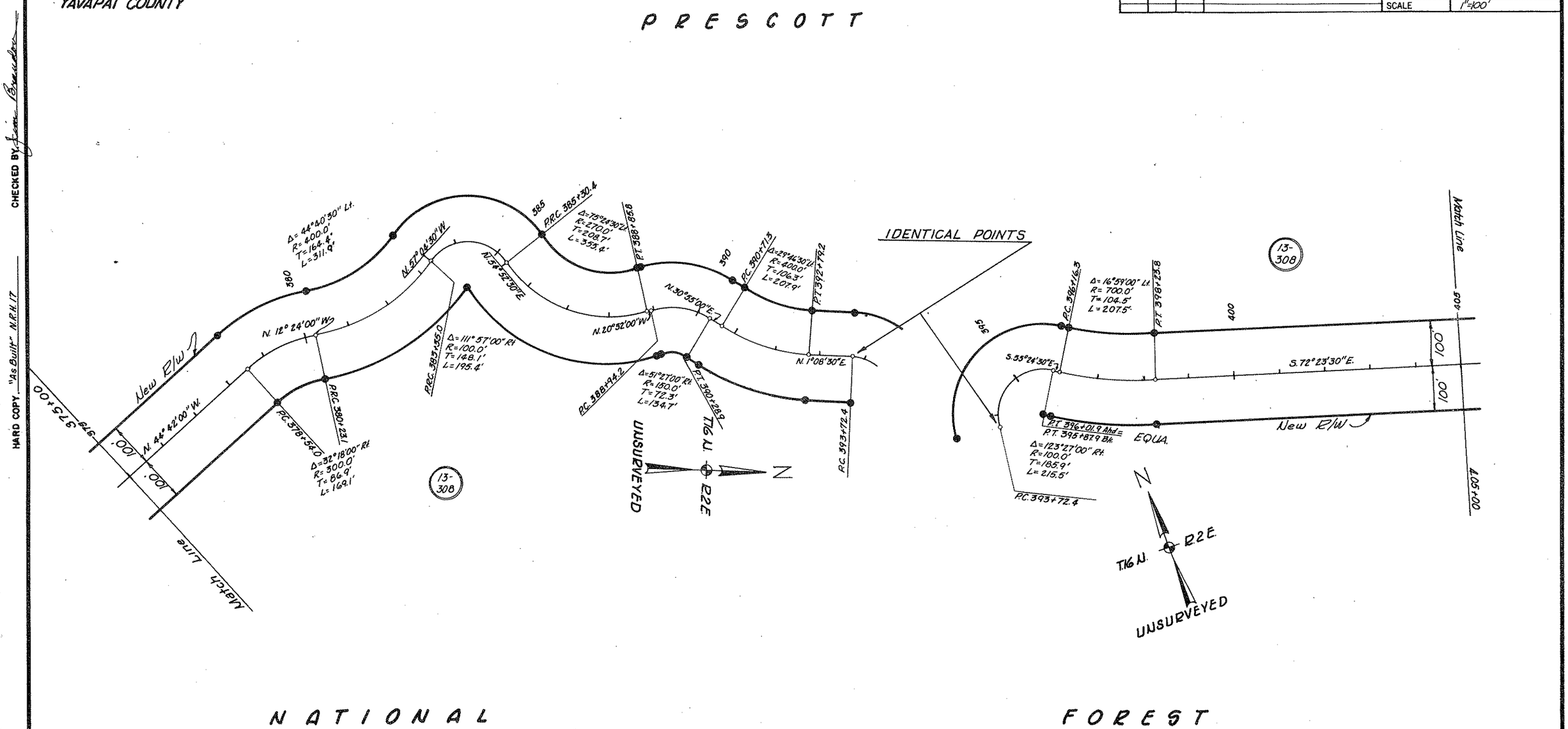

Click here for SR 89A Index

REDUCED SIZE
DO NOT SCALE

HARD COPY "As Built" N.R.H.17
CHECKED BY Jim Brandon

PRESCOTT-FLAGSTAFF HWY.
FOREST BOUNDARY-M.P. 348
YAVAPAI COUNTY

REVISIONS					
C.O. No.	DATE	BY	DESCRIPTION	PROJECT NO.	S-368-603
5007	10-31-77	KS	Rev'd P.C. at 432+37.5	DRAWING NO.	D-13-T-395
				SHEET NO.	15 of 20
				DRAWN BY	R.E.
				DATE COMP.	11-15-73
				SCALE	1"=100'

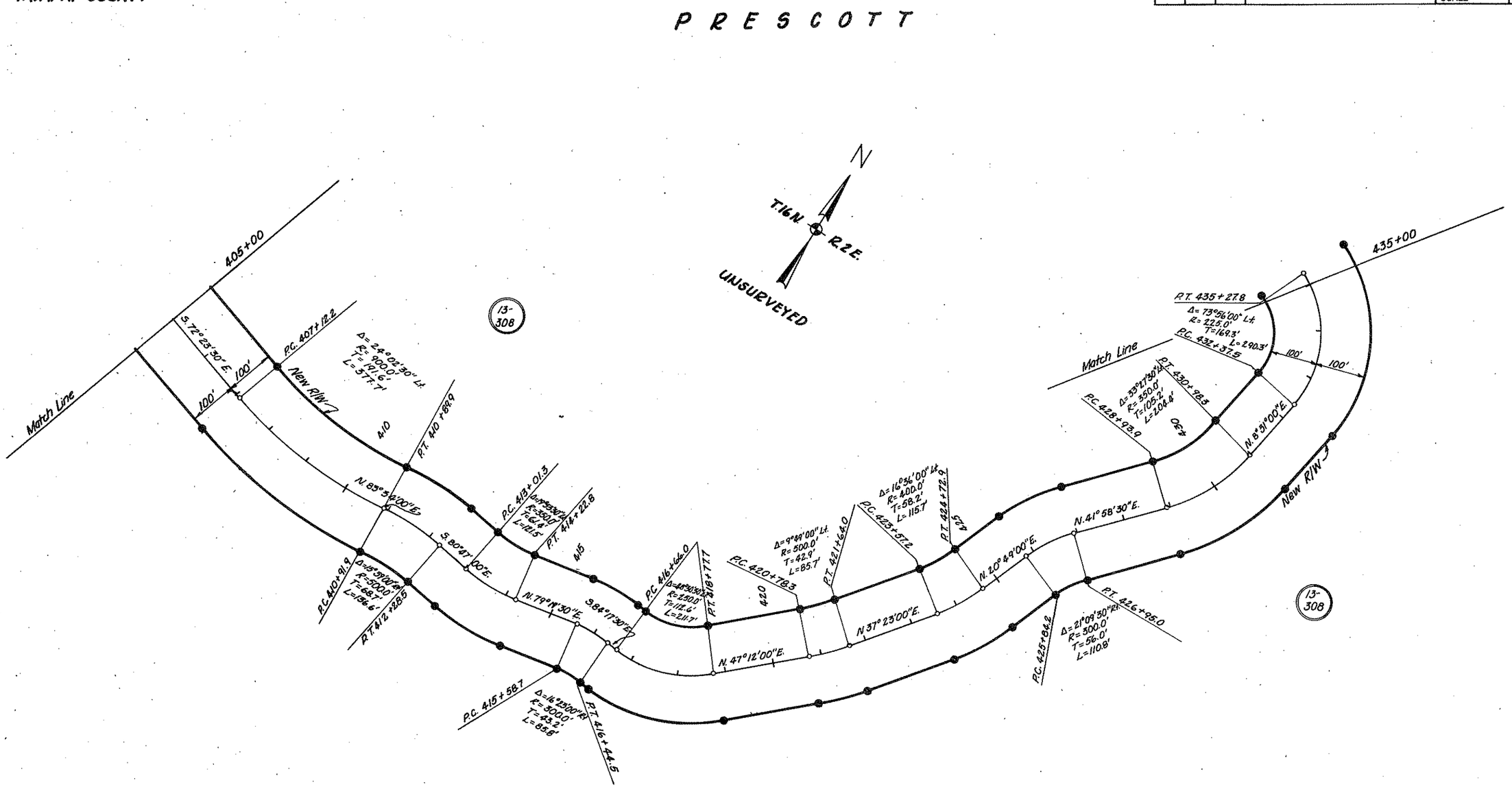

REDUCED SIZE DO NOT SCALE

Click here for SR 89A Index

HARD COPY "As Built" N.R.H. 17

CHECKED BY Jim Brandon

BRUNING 44-512

PRESCOTT-FLAGSTAFF HWY.
FOREST BOUNDARY-M.P. 348
YAVAPAI COUNTY

REVISIONS			
C.O. No.	DATE	BY	DESCRIPTION

PROJECT NO.	S-366-603
DRAWING NO.	D-13-T-395
SHEET NO.	16 of 20
DRAWN BY	R.E.
DATE COMP.	11-15-73
SCALE	1"=100'

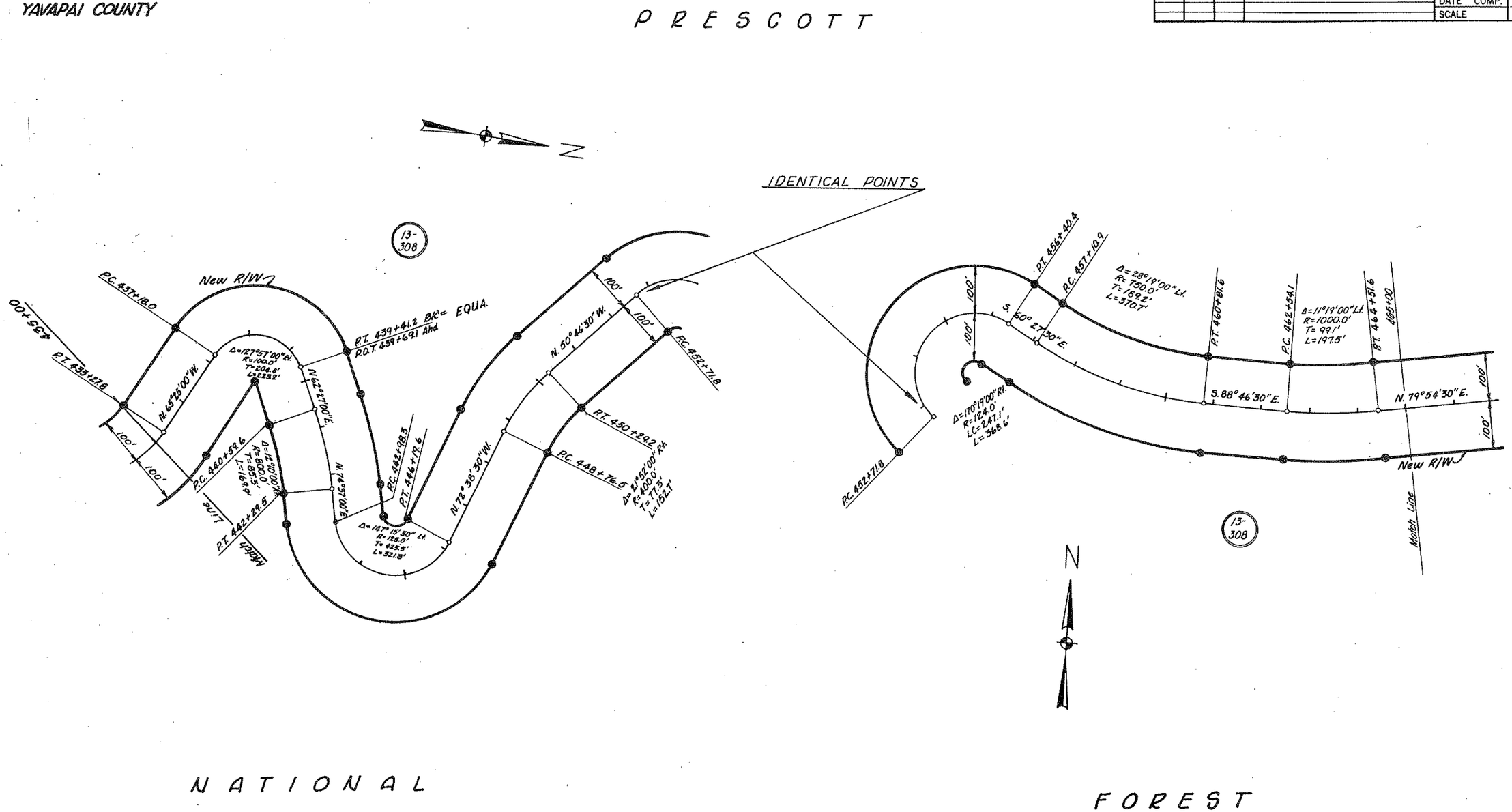

Click here for SR 89A Index

REDUCED SIZE
DO NOT SCALE

HARD COPY "As Built" N.R.H.T.

CHECKED BY Jim Brandon

BRUNING 44-512

PRESCOTT-FLAGSTAFF HWY.
FOREST BOUNDARY-M.P. 348
YAVAPAI COUNTY

REVISIONS			
C.O. No.	DATE	BY	DESCRIPTION
5007	10-31-77	RG	Added LTBs

PROJECT NO.	S-366-603
DRAWING NO.	D-13-T-395
SHEET NO.	17 of 20
DRAWN BY	R.E.
DATE COMP.	11-15-73
SCALE	1"=100'

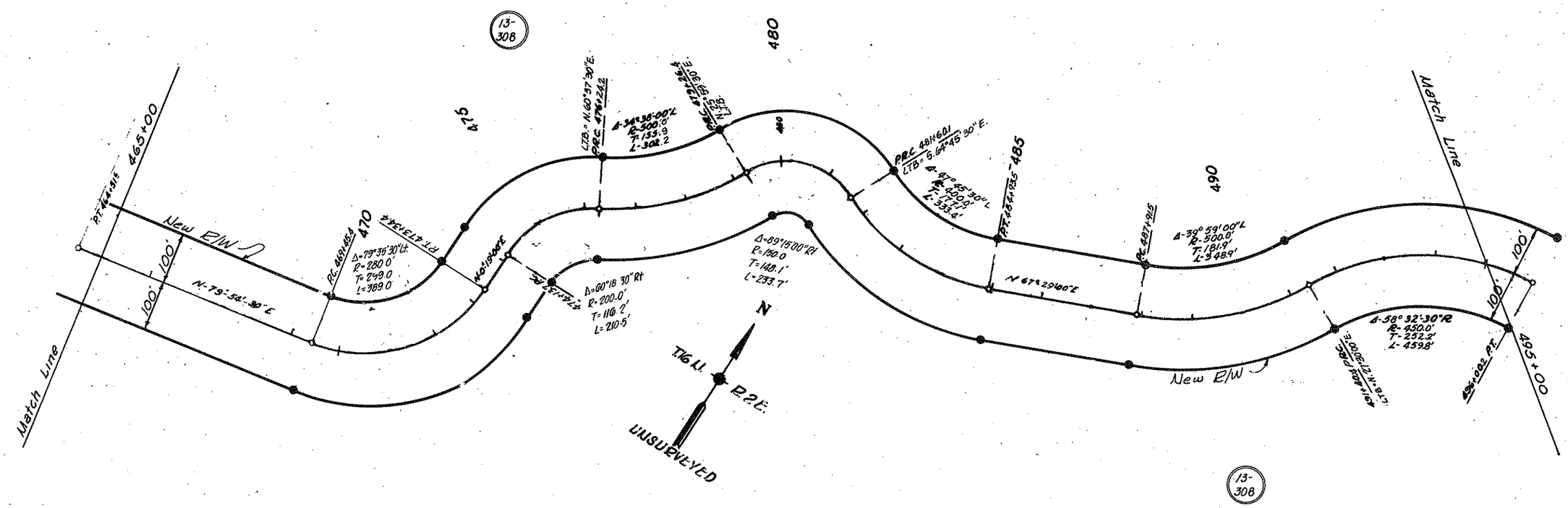

NATIONAL FOREST

REDUCED SIZE DO NOT SCALE

HARD COPY "AS BUILT" N.R.H.17

CHECKED BY

Click here for SR 89A Index

PRESCOTT - FLAGSTAFF HWY.
FOREST BOUNDARY - M.P. 348
YAVAPAI COUNTY

REVISIONS			
C.O. No.	DATE	BY	DESCRIPTION
5007	10-31-77	K.S.	Added L.T.B.s

PROJECT NO.	5-366-003
DRAWING NO.	D-13-T-395
SHEET NO.	18 of 20
DRAWN BY	dj
DATE COMP.	11-15-73
SCALE	1"=100

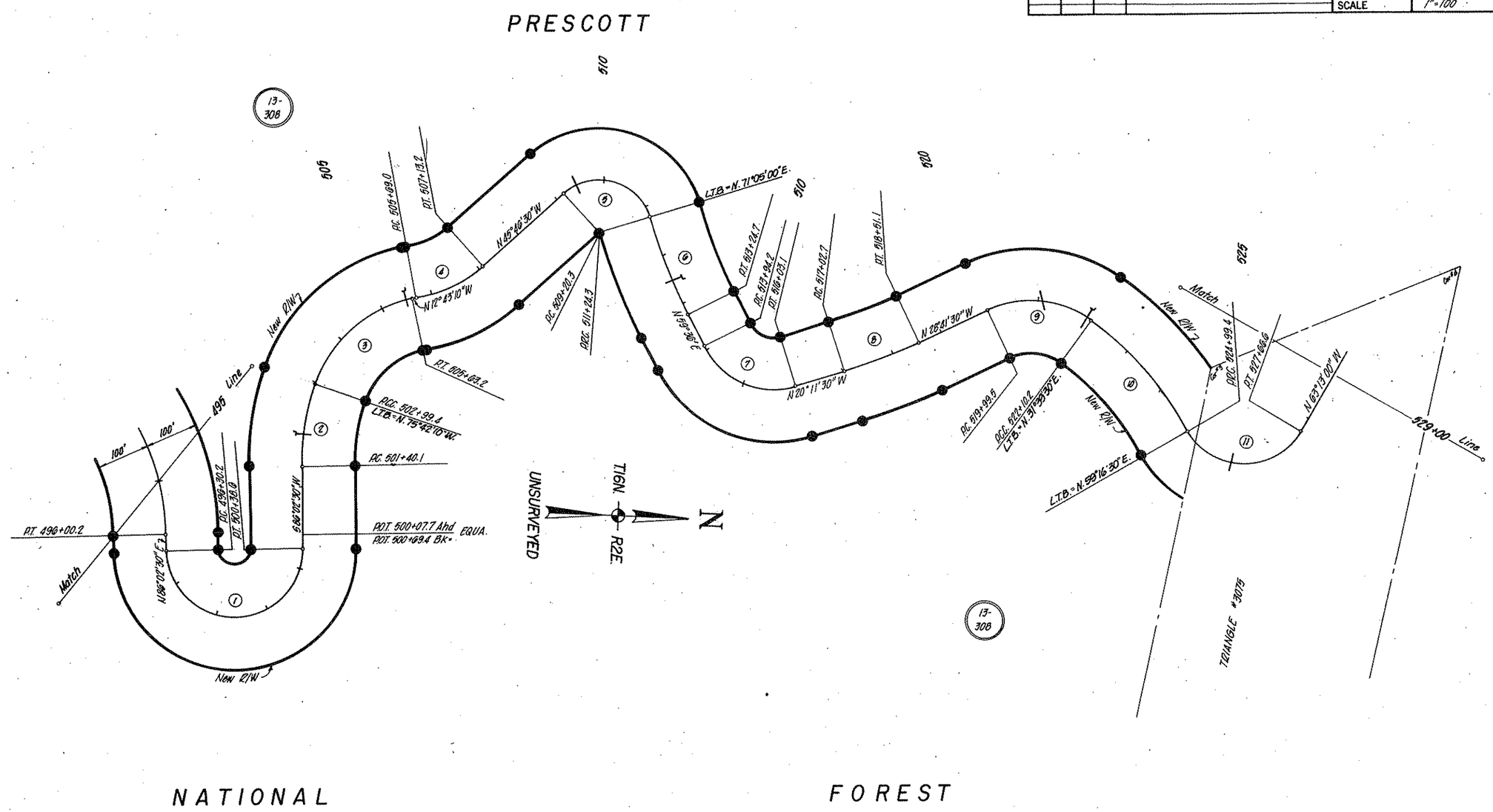

CURVE DATA				
	Δ	R	T	L
1	180°00'00" Lt.	130.0'	260.0'	408.4'
2	18°15'20" Rt.	500.0'	80.3'	159.3'
3	62°59'00" Rt.	240.0'	147.0'	263.8'
4	33°03'20" Lt.	250.0'	74.2'	144.2'
5	116°51'30" Rt.	100.0'	102.7'	204.0'
6	11°29'00" Lt.	1000.0'	100.0'	200.4'
7	79°47'30" Lt.	150.0'	125.4'	208.9'
8	8°30'00" Lt.	1000.0'	74.3'	148.4'
9	60°21'00" Rt.	200.0'	110.3'	210.7'
10	27°37'00" Rt.	600.2'	147.5'	289.2'
11	122°29'30" Lt.	125.0'	227.8'	267.2'

REDUCED SIZE DO NOT SCALE

Click here for SR 89A Index

HARD COPY "As Built" N.R.H. 17

CHECKED BY

BRUNING 44-512

PRESCOTT - FLAGSTAFF HWY.
FOREST BOUNDARY - MP. 348
YAVAPAI COUNTY

REVISIONS			
C.O. No.	DATE	BY	DESCRIPTION
5007	10-31-77	KS	Added LTBs

PROJECT NO.	S-366-603
DRAWING NO.	D-13-T-395
SHEET NO.	19 of 20
DRAWN BY	dj
DATE COMP.	11-15-73
SCALE	1"-100'

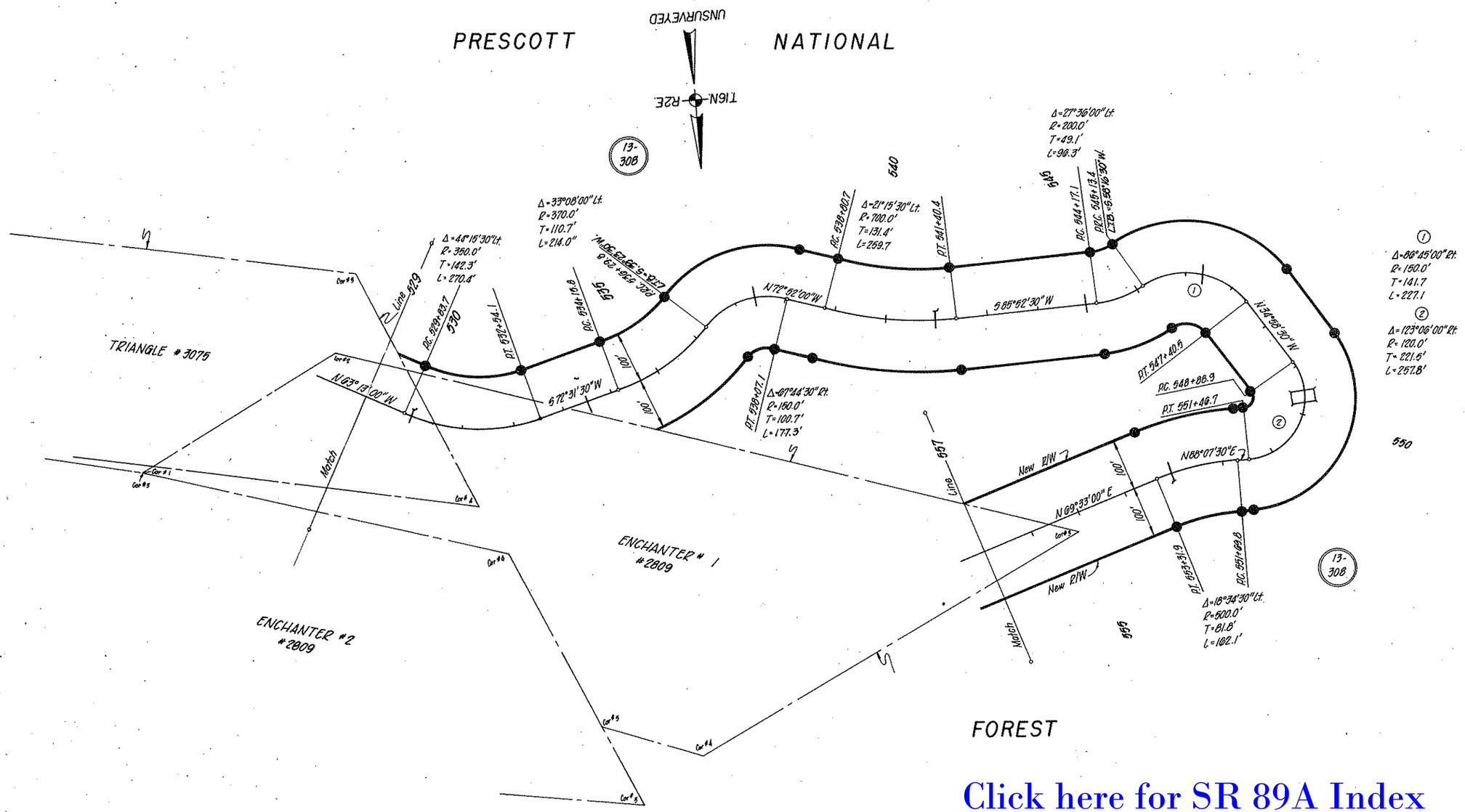

Click here for SR 89A Index

REDUCED SIZE
DO NOT SCALE

HARD COPY "As Built" N.R.H. 17
CHECKED BY
BRUNING 44-512

PRESCOTT - FLAGSTAFF HWY.
FOREST BOUNDARY - M.P. 348
YAVAPAI COUNTY

REVISIONS				
C.O. No.	DATE	BY	DESCRIPTION	
5007	10-31-77	KS	Added LTB's & Tract # 4	

PROJECT NO.	S-366-603
DRAWING NO.	D-13-T-396
SHEET NO.	20 of 20
DRAWN BY	dj
DATE COMP.	11-16-73
SCALE	1"=100'

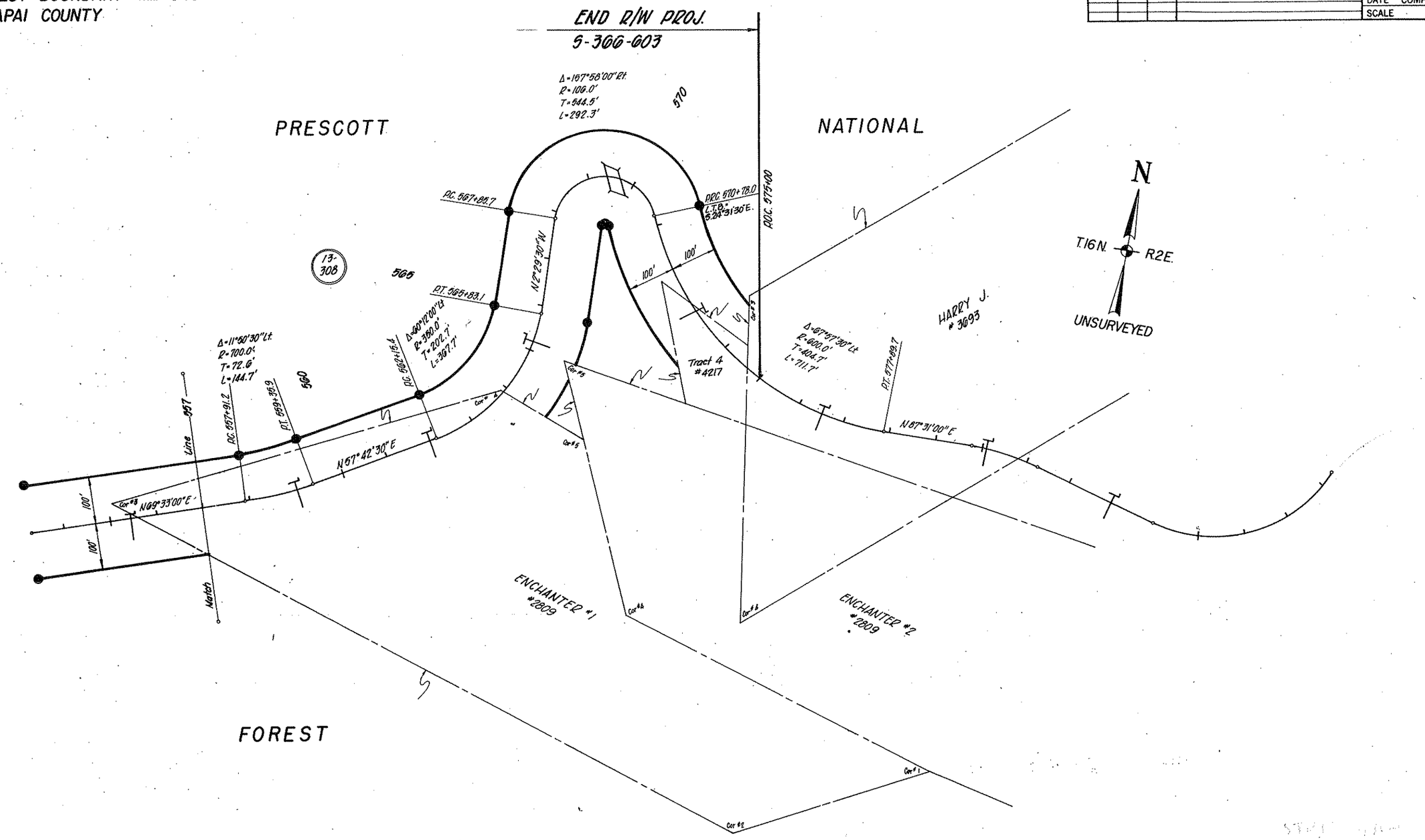

REDUCED SIZE
DO NOT SCALE

HARD COPY "As Built" N.P.H. 17

CHECKED BY

BRUNING 44-512

Click here for SR 89A Index