FED. ROAD DIVISION	STATE	PROJECT NUMBER	SHEET NUMBER	TOTAL SHEETS	FINALIZED PLANS
7	ARIZ.	S-366-602	1	29	

DRAWING NUMBER	D-13-T-393

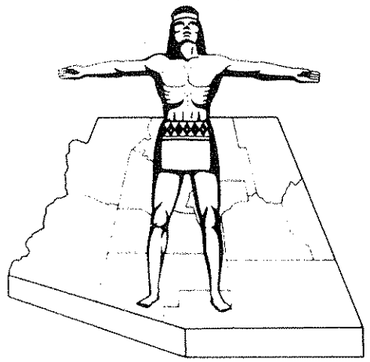

STATE OF ARIZONA
STATE HIGHWAY DEPARTMENT

RIGHT OF WAY PLAN OF THE
PRESCOTT – FLAGSTAFF
STATE HIGHWAY
PROJECT NO. S-366-602
YAVAPAI
COUNTY

PRELIMINARY PRINT
FOR ENGINEERING USE ONLY
SUBJECT TO DESIGN CHANGES, ADDITIONS, ALTERATIONS & CORRECTIONS
DATE 3/29/91 BY Hadley

Click here for SR 89A Index

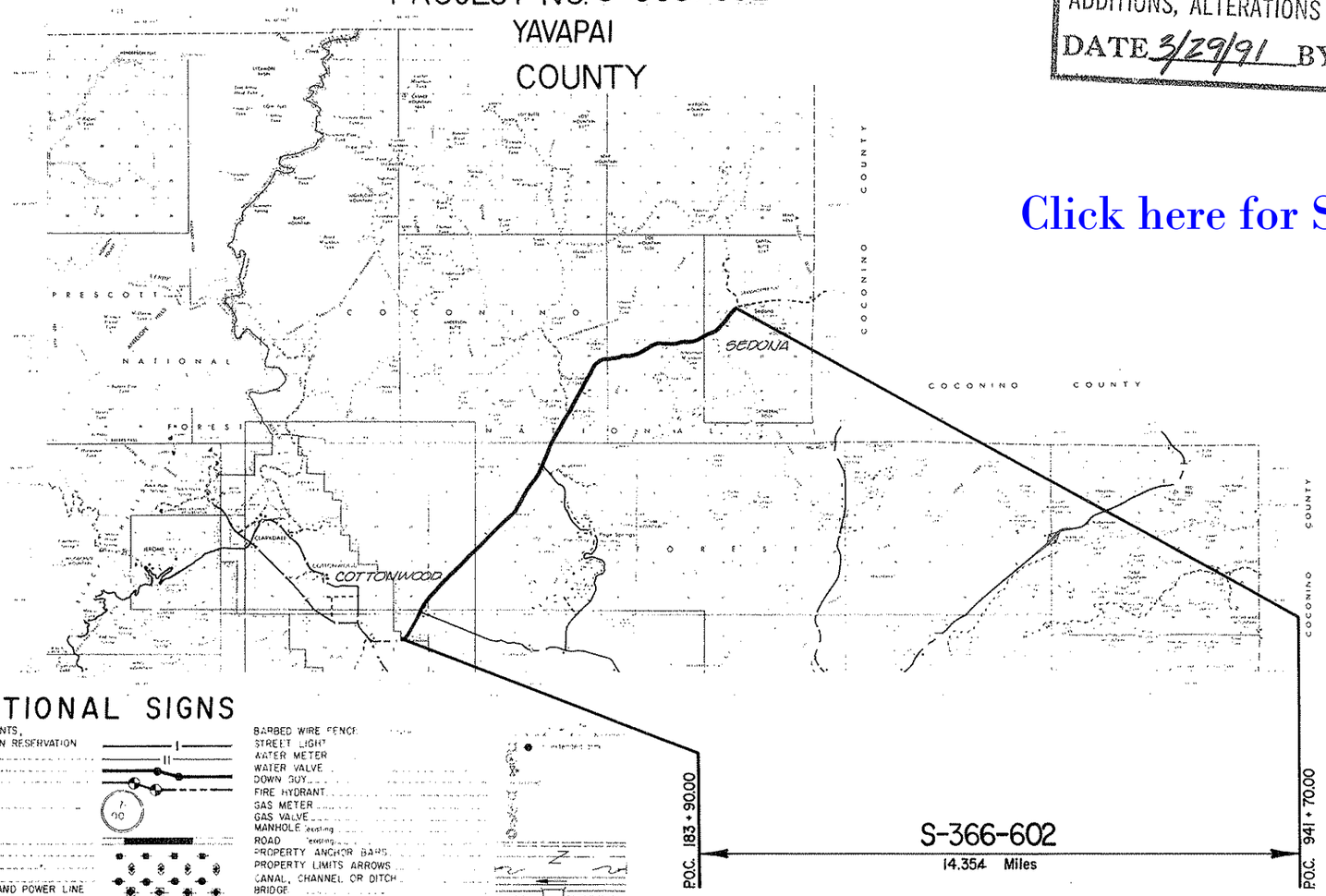

CONVENTIONAL SIGNS

HIGHWAY CENTER LINE (New) (Existing)
HIGHWAY R/W LINE (New) (Existing)
CONTROLLED ACCESS (Denied) (Open) (Existing)
R R R/W COMMON TO HIGHWAY R/W (Existing)
R R R/W LINE
TOWNSHIP AND RANGE LINE
SECTION LINE
1/4 LINE OR MID-SECTION LINE
1/16 LINE
PROPERTY LINE (not part of a Subdivision)
SUBDIVISION OR LOT LINE
ORIGINAL LOT LINE
STATE AND NATIONAL BOUNDARIES
COUNTY LINE
CITY LIMITS
LAND GRANTS BOUNDARIES

FOREST, NATIONAL MONUMENTS,
MILITARY BASES AND INDIAN RESERVATION
SURVEY MEANDER LINE
NEW R/W CONTROL POINT
EXISTING R/W MARKER
PARCEL NUMBER
RAILROAD TRACK
POWER LINE
POWER TRANSMISSION LINE
TELEPHONE LINE
COMBINATION TELEPHONE AND POWER LINE
UNDERGROUND TELEPHONE CABLE
WATER LINE
GAS LINE
SEWER LINE (Show size of line in alternate spaces)
STORM DRAIN
CHAIN LINK FENCE

BARBED WIRE FENCE
STREET LIGHT
WATER METER
WATER VALVE
DOWN GUY
FIRE HYDRANT
GAS METER
GAS VALVE
MANHOLE (existing)
ROAD (existing)
PROPERTY ANCHOR BARS
PROPERTY LIMITS ARROWS
CANAL, CHANNEL OR DITCH
BRIDGE
BOX CULVERTS
CATTLE GUARD
RIVER
PIPE CULVERTS (New) (Existing)
LAKE

Approved
J B Mertz 10-6-72
DEPUTY STATE ENGINEER DATE

ARIZONA STATE HIGHWAY COMMISSION
Approved for Right of Way Acquisition in accordance with Resolution Number 72-97 dated 11-3-72
WM. N. PRICE State Highway Engineer

A. Hadwick 11-6-72
CHIEF DEPUTY STATE ENGINEER DATE

U. S. DEPARTMENT OF TRANSPORTATION
FEDERAL HIGHWAY ADMINISTRATION

Approved
DIVISION ENGINEER DATE

PRESCOTT-FLAGSTAFF HWY.
BRIDGEPORT-SEDONA
YAVAPAI COUNTY

Click here for SR 89A Index

REVISIONS				
C.N.	DATE	BY	DESCRIPTION
3467	2-28-73	D.G.M.	Added Par. 13-254 & Acquisition Data.
3691	10-22-73	D.G.M.	Added Par. 13-306 & Acquisition Data Added * Note.
"	"	"	
7552	12-3-87	MTP	Revised forest ownership & area
7677	12-11-88	MTP	Revised area Par. 13-251 Sec. 19 T.17N. R.5E.
7841	1-6-89	MTP	Revised area Par. 13-251 Sec. 1, T.15N., R.3E.

PROJECT NO. S-356 602
D-13-T-393
Sec. 29
KILBOURNE

OWNERSHIP RECORD										ACQUISITION RECORD				
PARCEL NUMBER	OWNER	DESCRIPTION	TOTAL AREA	AREA REQUIRED GROSS INCLUDING EXISTING R/W	AREA REQUIRED NET EXCLUDING EXISTING R/W	EASEMENT AREA	REMAINDER LEFT	REMAINDER RIGHT	SHEET NUMBER	COMMISSION APPROVAL	TYPE & DATE OF INSTRUMENT	RECORDED DATE	RECORDED BOOK	RECORDED PAGE
13-251	Coconino Nat'l. Forest	Sec. 1, T.15N., R.3E.		7.1 Ac.	2.4 Ac.				4					
		Sec. 36, T.16N., R.3E.		11.0 Ac.	3.7 Ac.				4&5					
		Sec. 31, T.16N., R.4E.		19.4 Ac.	6.7 Ac.				5,6&7					
		Sec. 15, T.16N., R.4E.		4.8 Ac.	1.7 Ac.				13&14					
		Sec. 10, T.16N., R.4E.		24.0 Ac.	8.2 Ac.				14,15&16					
		Sec. 35, T.17N., R.4E.		28.1 Ac.	9.6 Ac.				16,17&18					
		Sec. 26, T.17N., R.4E.		3.4 Ac.	1.2 Ac.				18					
		Sec. 25, T.17N., R.4E.		11.4 Ac.	3.9 Ac.				18,19&20					
		Sec. 24, T.17N., R.4E.		16.4 Ac.	5.6 Ac.				20&21					
		Sec. 19, T.17N., R.5E.		26.8 Ac.	9.1 Ac. 13,17				21,22&23					
		Sec. 20, T.17N., R.5E.		26.2 Ac.	8.9 Ac.				23,24&25					
		Sec. 21, T.17N., R.5E.		14.0 Ac.	4.8 Ac.				25&26					
		Sec. 16, T.17N., R.5E.		11.8 Ac.	4.0 Ac.				26&27					
		~~Sec. 15, T.17N., R.5E.~~		~~2.5 Ac.~~	~~0.9 Ac.~~				~~28&29~~					
			TOTAL	204.4 Ac.	73.87 Ac.	TOTAL								
13-254	Coconino Cattle Co., an Az. Corp.	Sec. 15, T.17N., R.5E.	187.3 Ac.	8.6 Ac.			1.5 Ac.	177.2 Ac.	27,28&29		Ease. 7-19-72	9-29-72	782	494-6
*13-306	Bar T Bar Ranch, Inc.	Part of W½ Sec. 15, T.17N., R.5E.	76.8 Ac.	4.8 Ac.			72.0 Ac.		27&28	1-4-74	Ease. 1-15-73	6-7-73	843	551-3

*Forest Exchange Parcel 13-306 For Record Only.

PRESCOTT – FLAGSTAFF HWY.
BRIDGEPORT – SEDONA
YAVAPAI COUNTY

REVISIONS				PROJECT NO.	9-366-602
C.O. No.	DATE	BY	DESCRIPTION	DRAWING NO.	D-13-7-393
7841	1-6-89	MTP	Deleted Parcel Bubble 13-251 & deleted	SHEET NO.	3 OF 29
"	"	"	FOREST BOUNDARY, and NEW R/W.	DRAWN BY	L.F.W.
				DATE COMP.	10-18-72
				SCALE	1"=100'

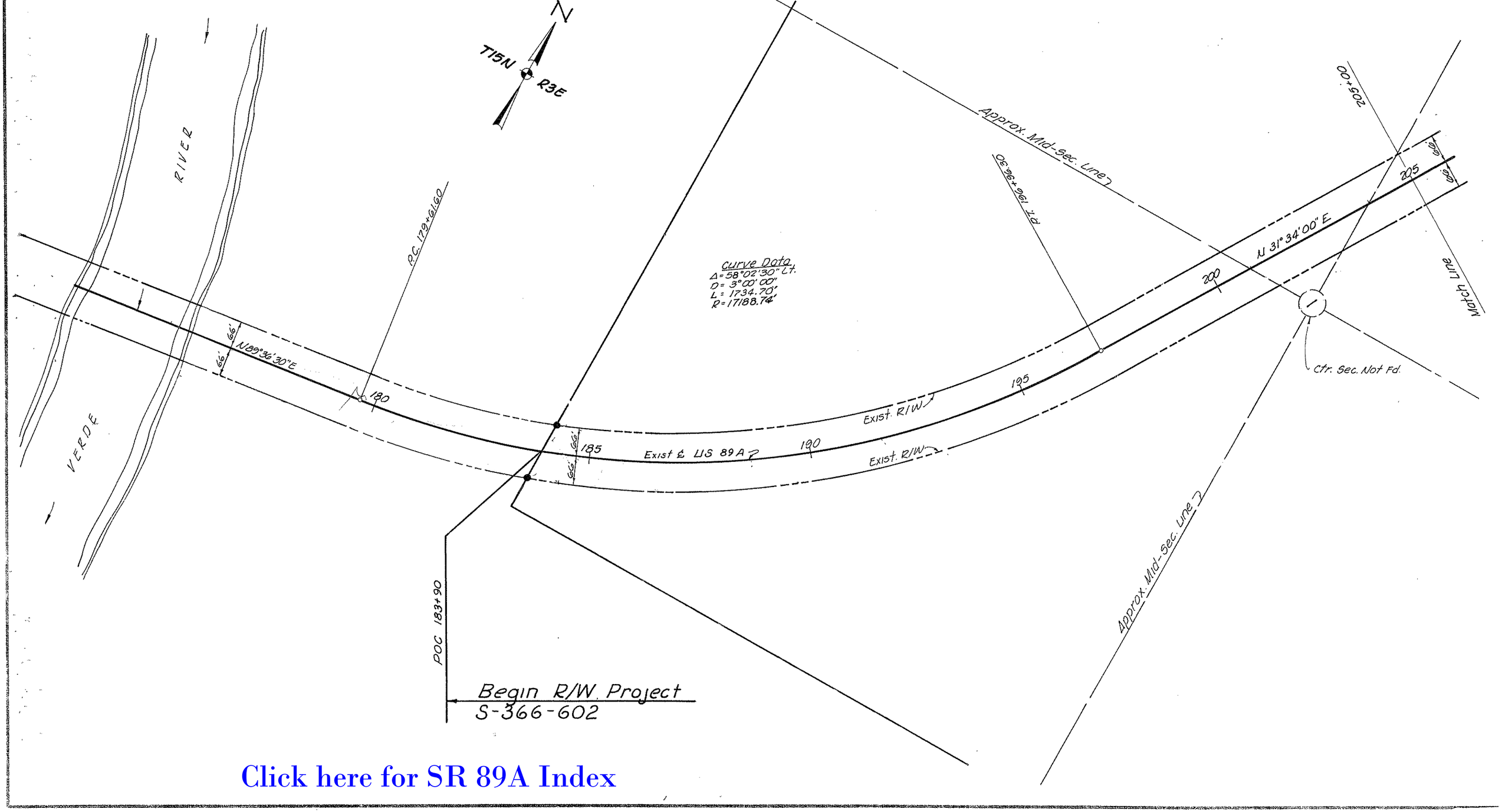

Click here for SR 89A Index

PRESCOTT—FLAGSTAFF HWY.
BRIDGEPORT — SEDONA
YAVAPAI COUNTY

Click here for SR 89A Index

REVISIONS					
C.O. No.	DATE	BY	DESCRIPTION	PROJECT NO.	S-366-602
7841	1-6-89	MTP	Added Forest Boundare on Sec. 1, T15N, R3E	DRAWING NO.	D-13-T-393
"	"	"	and Delete NEW R/W Sta. 205 to 216+40±	SHEET NO.	4 OF 29
				DRAWN BY	L.F.W.
				DATE COMP.	10-18-72
				SCALE	1"=100'

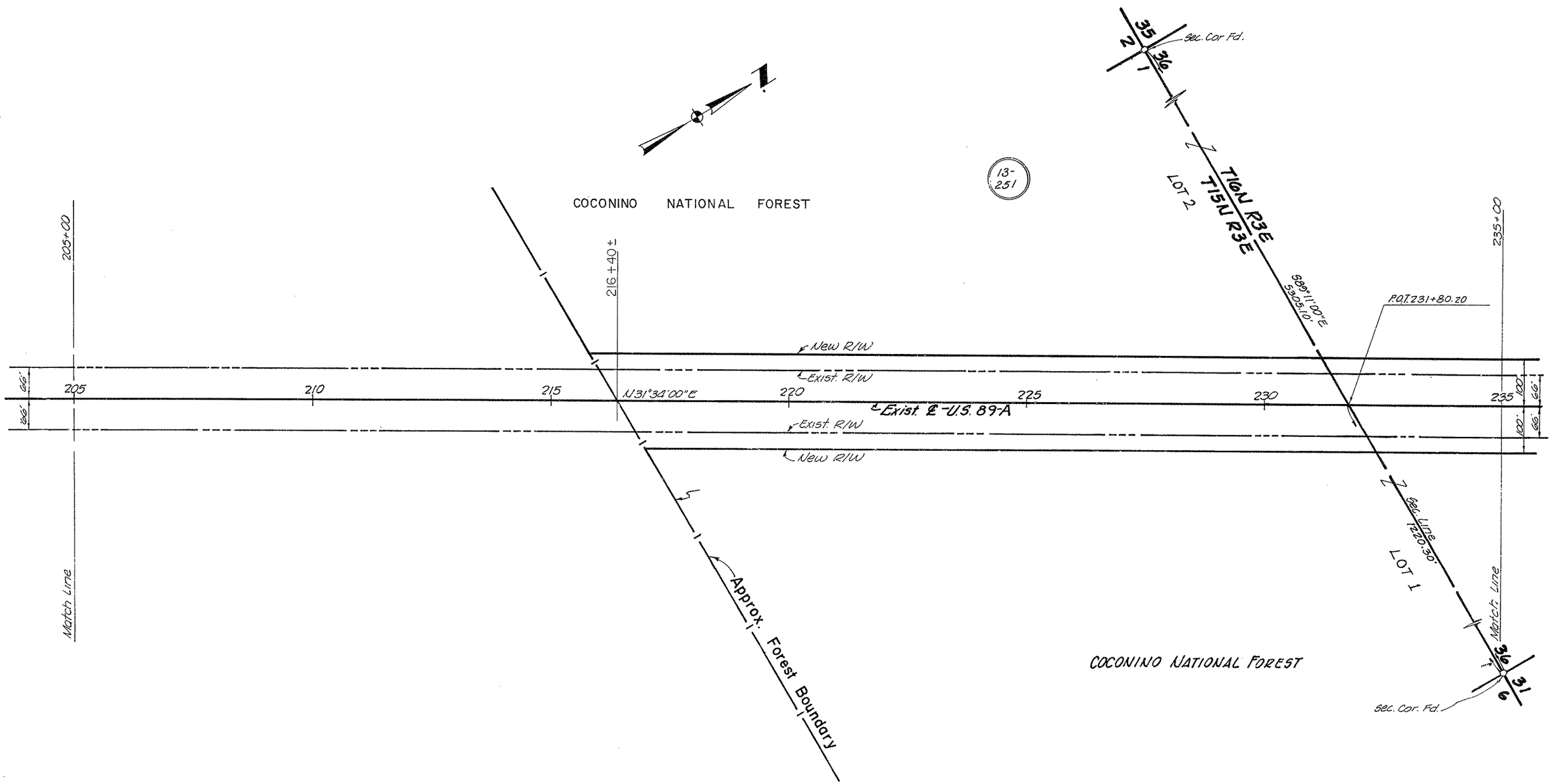

PRESCOTT – FLAGSTAFF HWY.
BRIDGEPORT – SEDONA
YAVAPAI COUNTY

REVISIONS					
C.O. No	DATE	BY	DESCRIPTION		
				PROJECT NO.	S-366-602
				DRAWING NO.	D-13-T-393
				SHEET NO.	5 OF 29
				DRAWN BY	L.F.W.
				DATE COMP.	10-18-72
				SCALE	1"=100'

CHECKED BY [illegible] PERFORMED 10-72

COCONINO NATIONAL FOREST

13-251

NE.1/4 SE.1/4

Approx. Mid-Sec Line

25 30 36 31

Sec. Cor. Fd.

235+00

265+00

36 31

1/4 Cor., Fd. - 8' Lt. Sec. Ln.

SW.1/4 NW.1/4

P.O.T. 255+70.20

Range Line

New R/W

Exist R/W

235 240 245 250 255 260 265

N31°34'00"E
2098.80'

Exist. ℄ U.S. 89A

Exist. R/W

New R/W

66' 100'

Match Line

SE.1/4 SE.1/4

T16N, R3E
T16N, R4E

N0°01'00"W, 5314.30'
2667.00'
2002.50'

Sec. Line

P.C. 252+79.0

NW.1/4 SW.1/4

Curve Data
Δ = 14°06'00" Rt.
D = 0° 20' 00"
L = 4230.00'
R = 17,188.73'

Match Line

36 1 31 6

Sec. Cor. Fd.

COCONINO NATIONAL FOREST

Click here for SR 89A Index

PRESCOTT – FLAGSTAFF HWY.
BRIDGEPORT – SEDONA
YAVAPAI COUNTY

REVISIONS			
C.O. No.	DATE	BY	DESCRIPTION

PROJECT NO.	S-366-602
DRAWING NO.	D-13-T-393
SHEET NO.	6 OF 29
DRAWN BY	L.F.W.
DATE COMP.	10-18-72
SCALE	1" = 100'

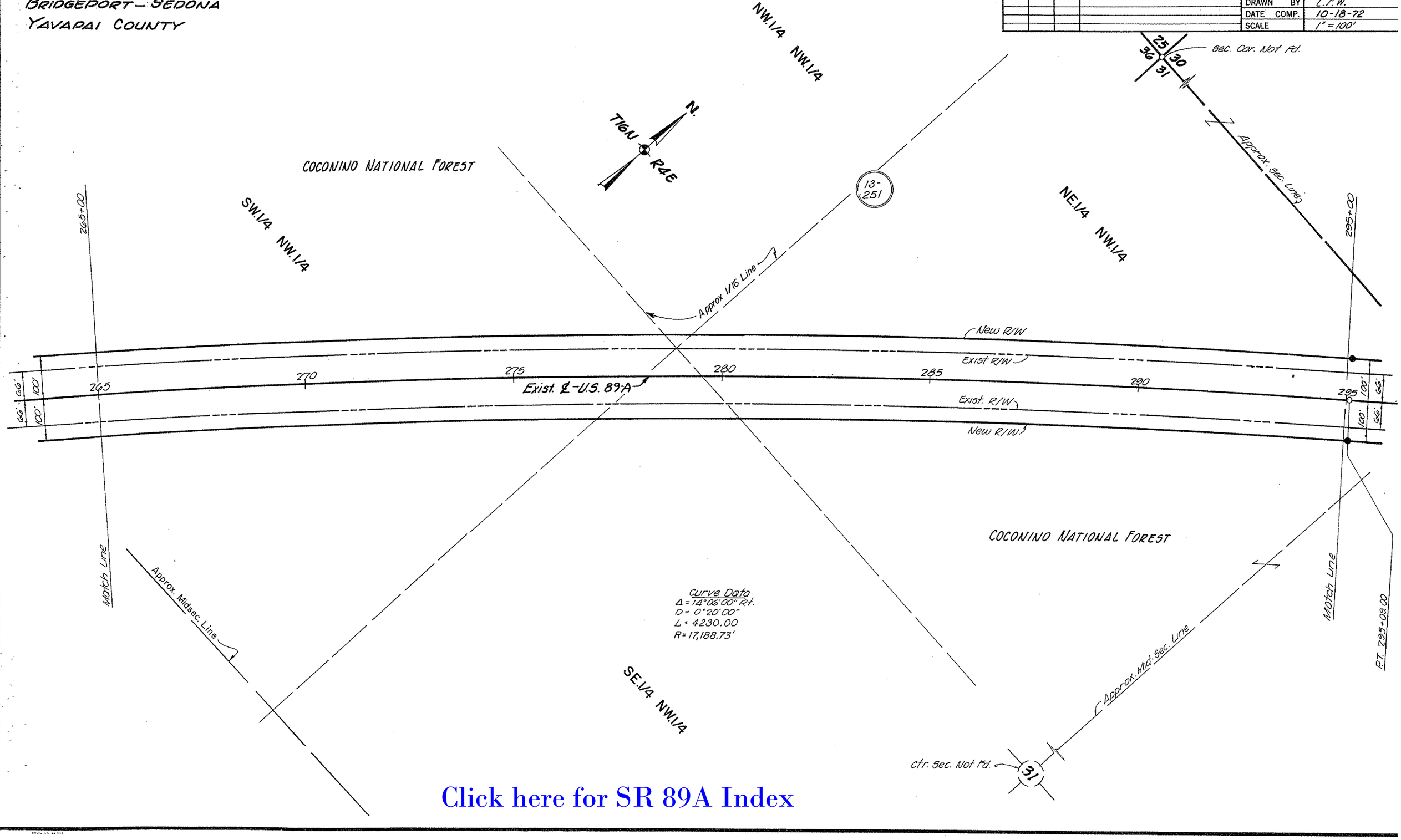

Click here for SR 89A Index

CHECKED BY L.C. Kilbourne 10-72
HARD COPY 13-T-240

PRESCOTT – FLAGSTAFF HWY.
BRIDGEPORT – SEDONA
YAVAPAI COUNTY

REVISIONS					
C.O. No.	DATE	BY	DESCRIPTION	PROJECT NO.	S-366-602
				DRAWING NO.	D-13-T-393
				SHEET NO.	7 OF 29
				DRAWN BY	L.F.W.
				DATE COMP.	10-18-72
				SCALE	1" = 100'

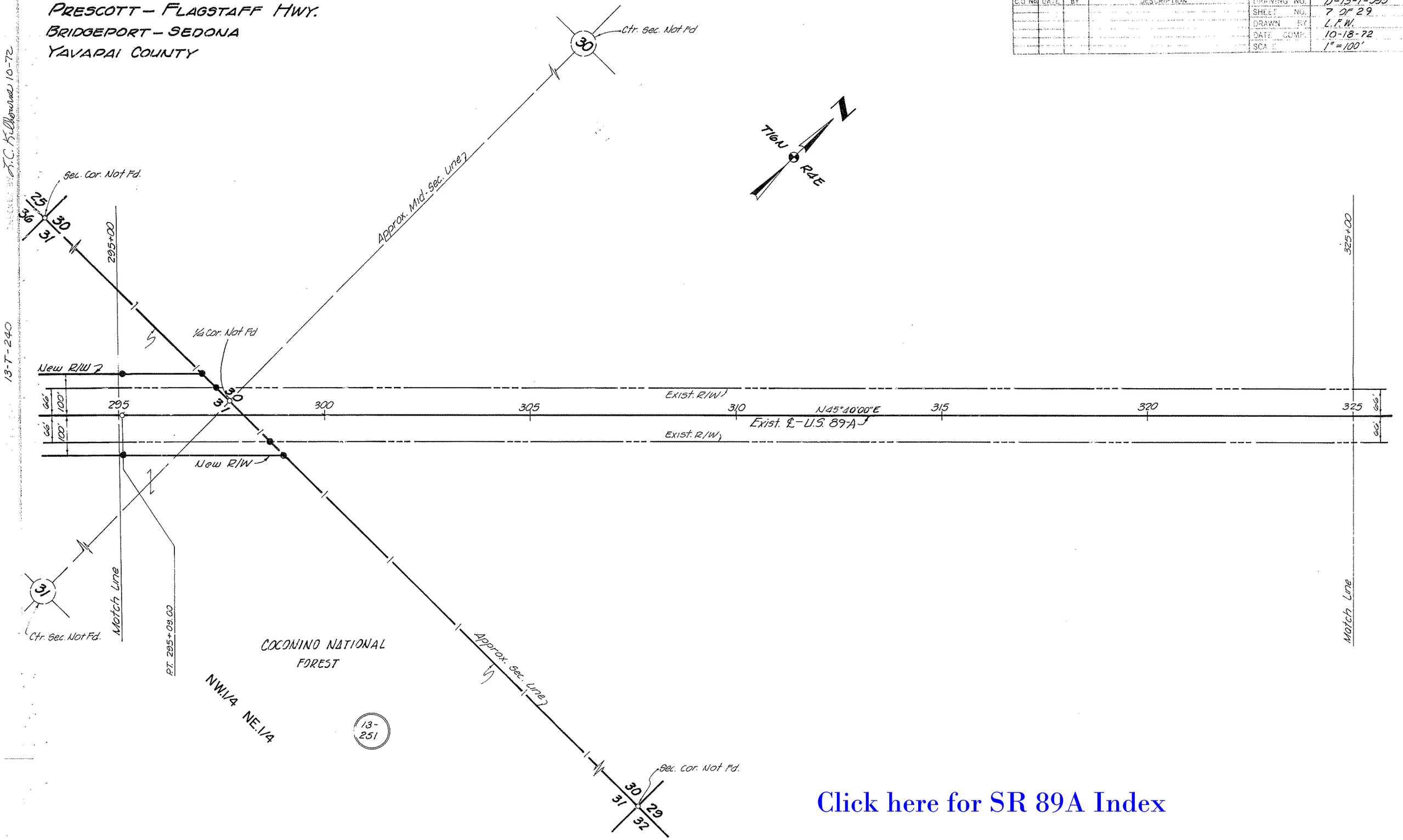

Click here for SR 89A Index

13-T-240

PRESCOTT – FLAGSTAFF HWY.
BRIDGEPORT – SEDONA
YAVAPAI COUNTY

REVISIONS					
C.O. No.	DATE	BY	DESCRIPTION	PROJECT NO.	S-366-602
				DRAWING NO.	D-13-T-393
				SHEET NO.	8 OF 29
				DRAWN BY	L.F.W.
				DATE COMP.	10-18-72
				SCALE	1" = 100'

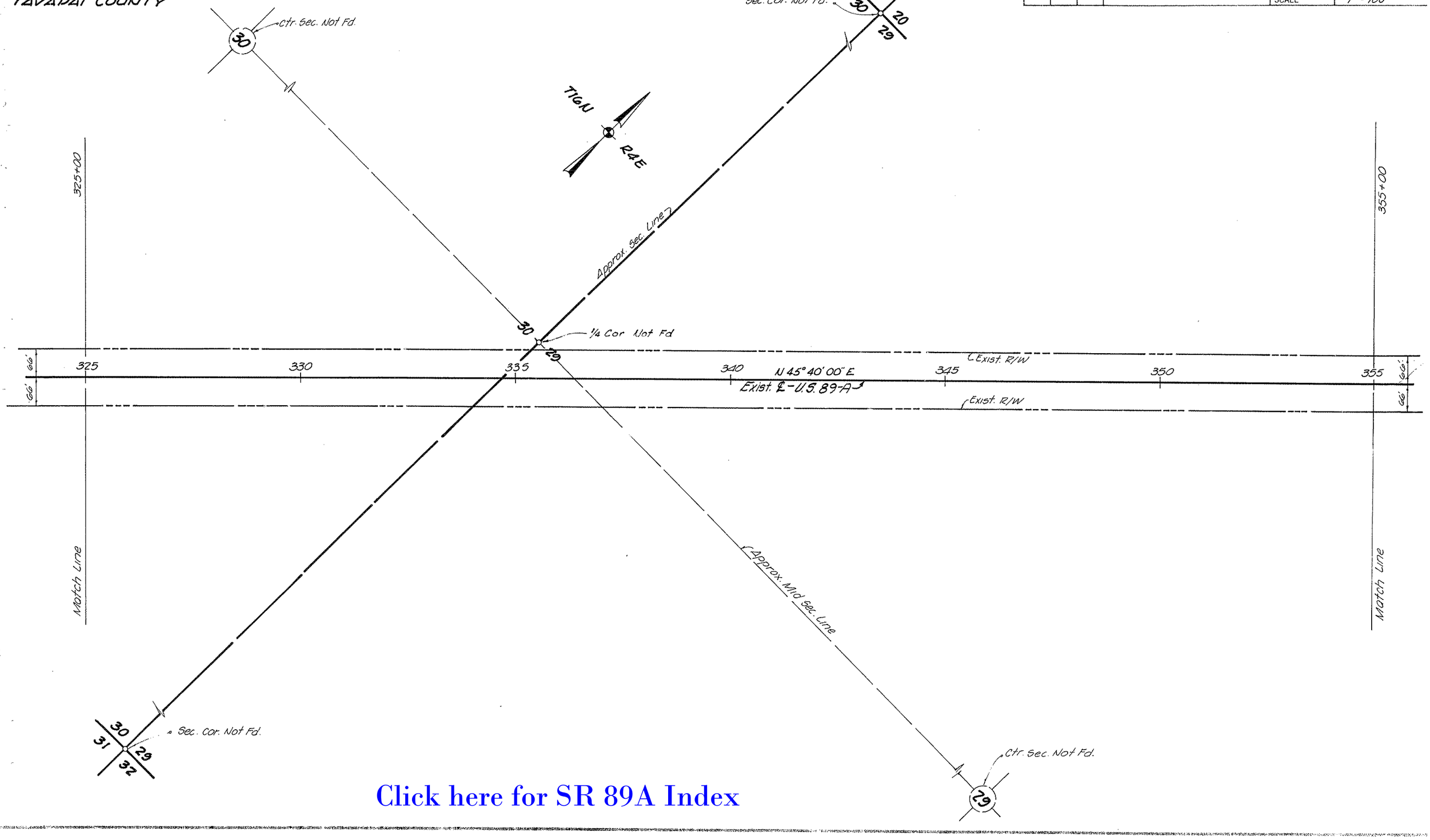

Click here for SR 89A Index

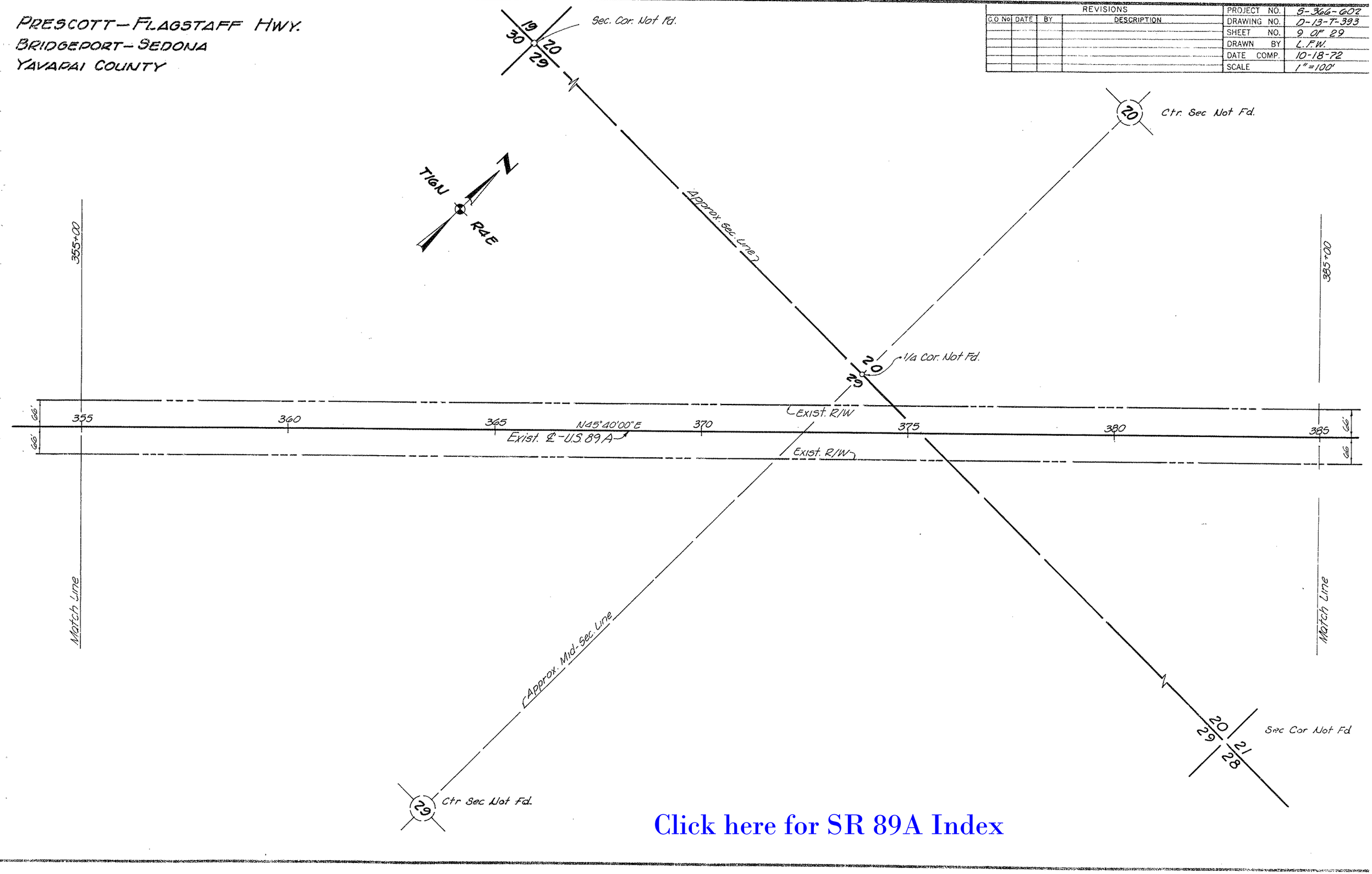

Click here for SR 89A Index

PRESCOTT--FLAGSTAFF HWY.
BRIDGEPORT--SEDONA
YAVAPAI COUNTY

REVISIONS				PROJECT NO.	S-366-602
S.O. No.	DATE	BY	DESCRIPTION	DRAWING NO.	D-13-T-393
				SHEET No.	10 OF 29
				DRAWN BY	L.F.W.
				DATE COMP.	10-18-72
				SCALE	1"=100'

CHECKED BY T.C. Williams 10-72

13-T-240

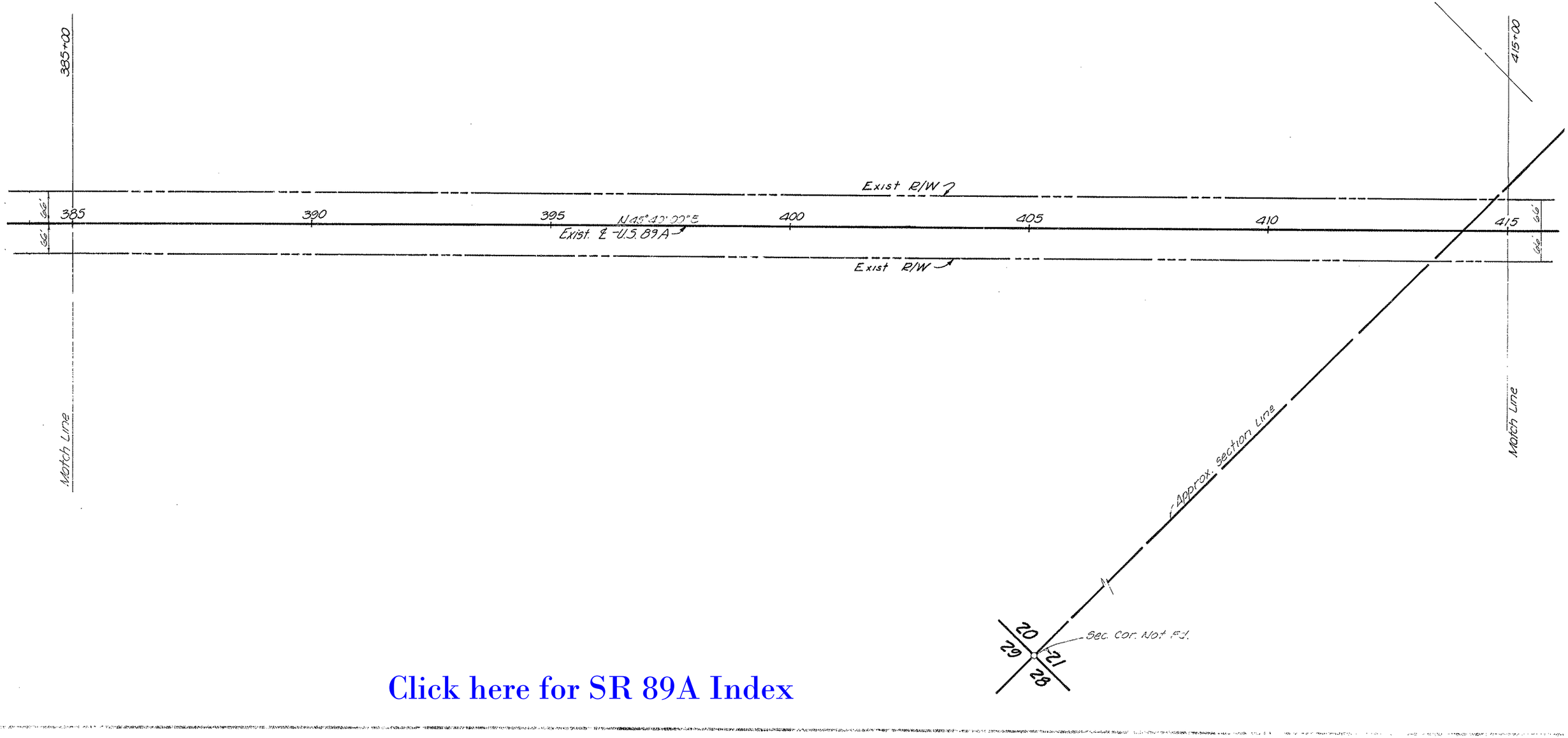

Click here for SR 89A Index

PRESCOTT – FLAGSTAFF HWY.
BRIDGEPORT – SEDONA
YAVAPAI COUNTY

Click here for SR 89A Index

REVISIONS					
C.O. No.	DATE	BY	DESCRIPTION	PROJECT NO.	S-366-602
				DRAWING NO.	D-13-T-393
				SHEET NO.	11 OF 29
				DRAWN BY	L.F.W.
				DATE COMP.	10-18-72
				SCALE	1" = 100'

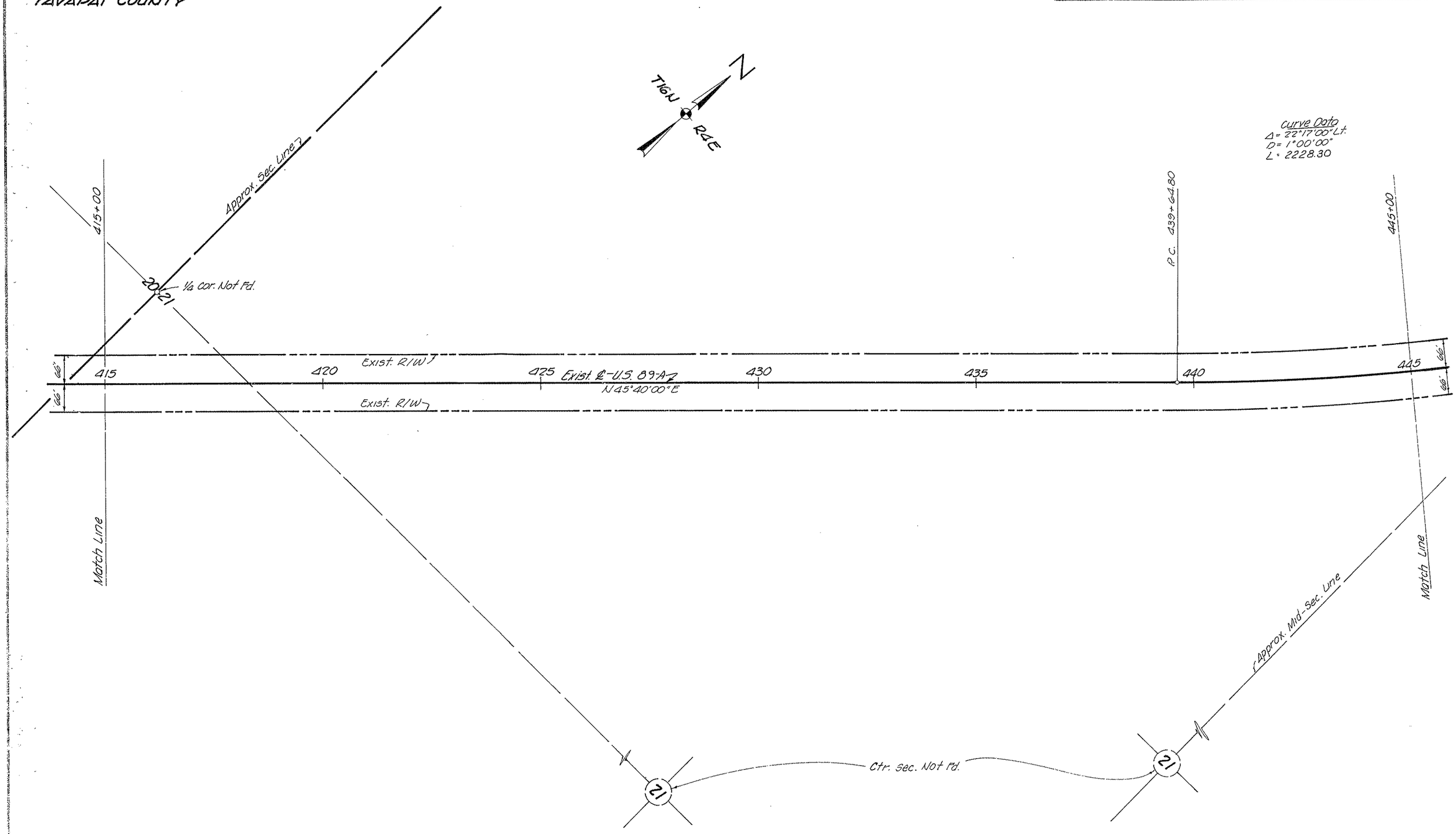

CHECKED BY D. C. Kilbourne 10-72
HARD COPY 10-1-240

PRESCOTT - FLAGSTAFF HWY.
BRIDGEPORT - SEDONA
YAVAPAI COUNTY

REVISIONS			
C.O. No.	DATE	BY	DESCRIPTION

PROJECT NO.	S-366-602
DRAWING NO.	D-13-T-393
SHEET NO.	12 OF 29
DRAWN BY	L.F.W.
DATE COMP.	10-18-72
SCALE	1"=100'

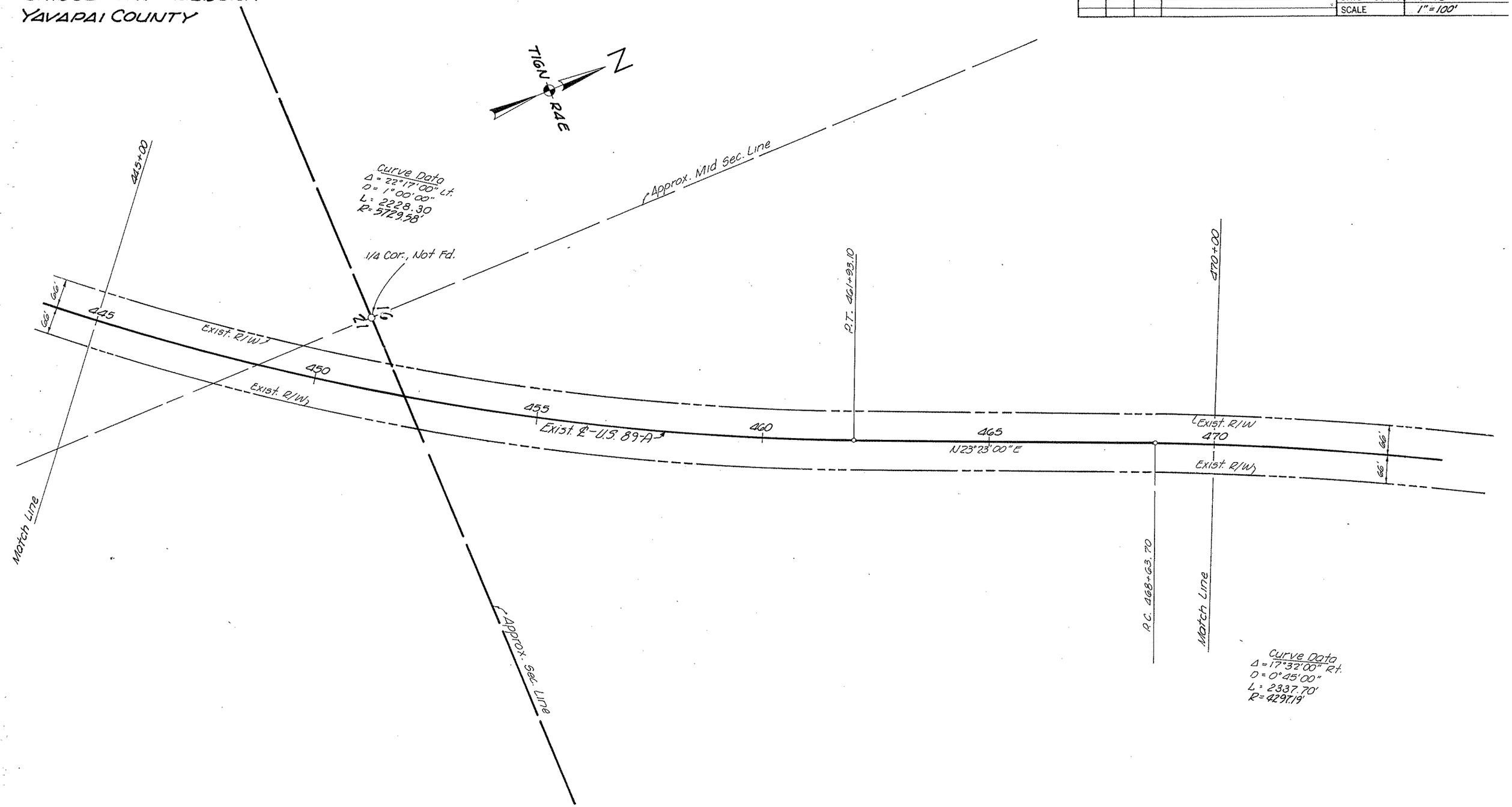

Click here for SR 89A Index

HARD COPY 15-1-240 CHECKED BY A. L. Dillbourne 10-72

PRESCOTT - FLAGSTAFF HWY.
BRIDGEPORT - SEDONA
YAVAPAI COUNTY

REVISIONS					
C.O. No.	DATE	BY	DESCRIPTION		
				PROJECT NO.	S-366-602
				DRAWING NO.	D-13-T-393
				SHEET NO.	13 of 29
				DRAWN BY	R. Ellis
				DATE COMP.	9-25-72
				SCALE	1" = 100'

CHECKED BY A.S. Williams 10-72

HARD COPY AS BUILT

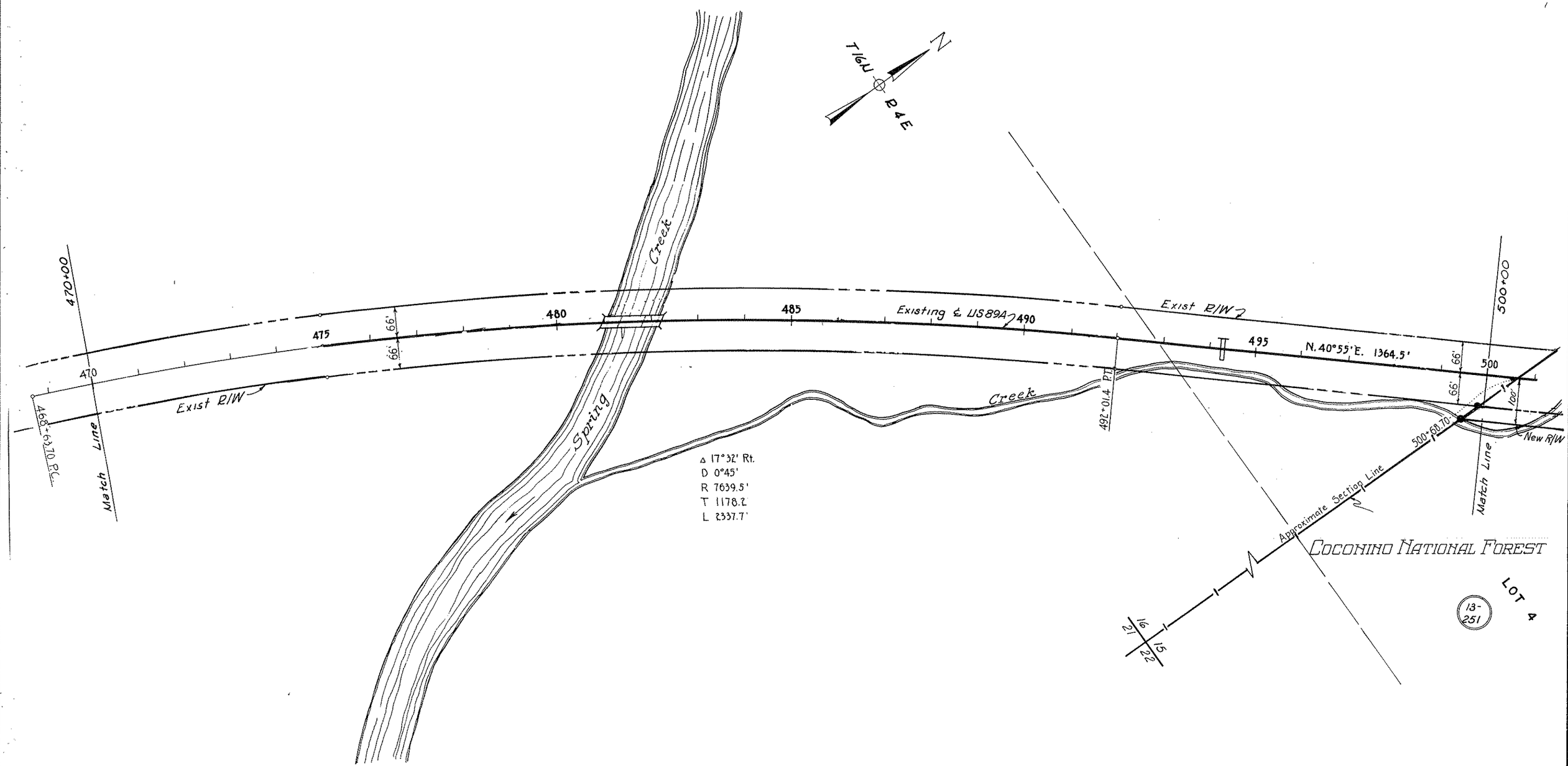

Reproduced From
As Built Plans
FH-7J 1937

Click here for SR 89A Index

PRESCOTT-FLAGSTAFF HWY
BRIDGEPORT-SEDONA
YAVAPAI COUNTY

REVISIONS			
C.O. No.	DATE	BY	DESCRIPTION

PROJECT NO.	S-366-602
DRAWING NO.	D-13-T-393
SHEET NO.	14 of 29
DRAWN BY	R. Ellis
DATE COMP.	9-25-72
SCALE	1" = 100'

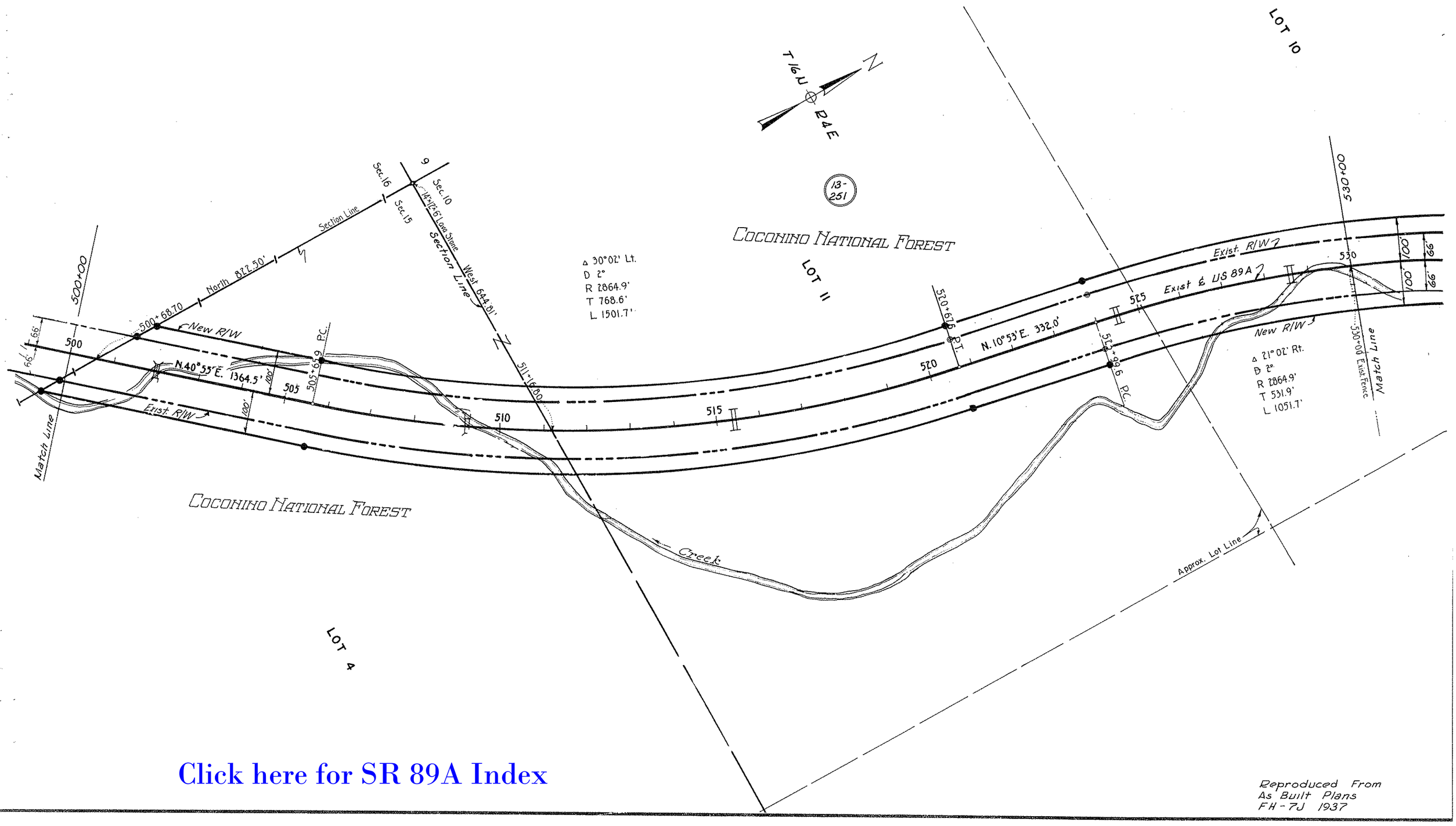

Click here for SR 89A Index

Reproduced From
As Built Plans
FH-7J 1937

CHECKED BY A.C. Fillbourne 10-72

HARD COPY As Built Plans

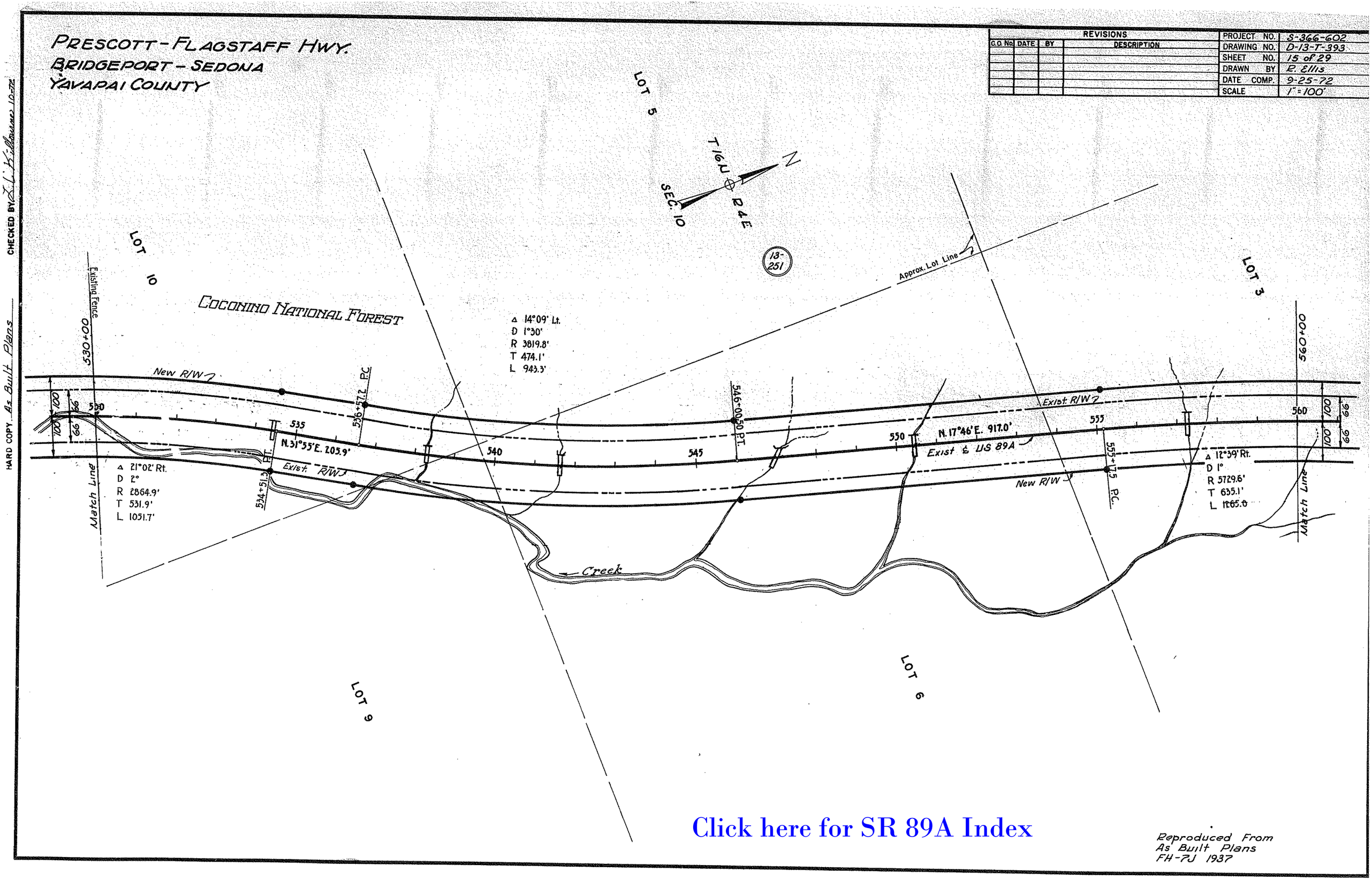

Click here for SR 89A Index

HARD COPY As Built Plans

CHECKED BY L. L. Killourne 10-72

PRESCOTT - FLAGSTAFF HWY.
BRIDGEPORT - SEDONA
YAVAPAI COUNTY

REVISIONS			
C.O. No.	DATE	BY	DESCRIPTION

PROJECT NO.	S-366-602
DRAWING NO.	D-13-T-393
SHEET NO.	16 of 29
DRAWN BY	R. Ellis
DATE COMP.	9-25-72
SCALE	1" = 100'

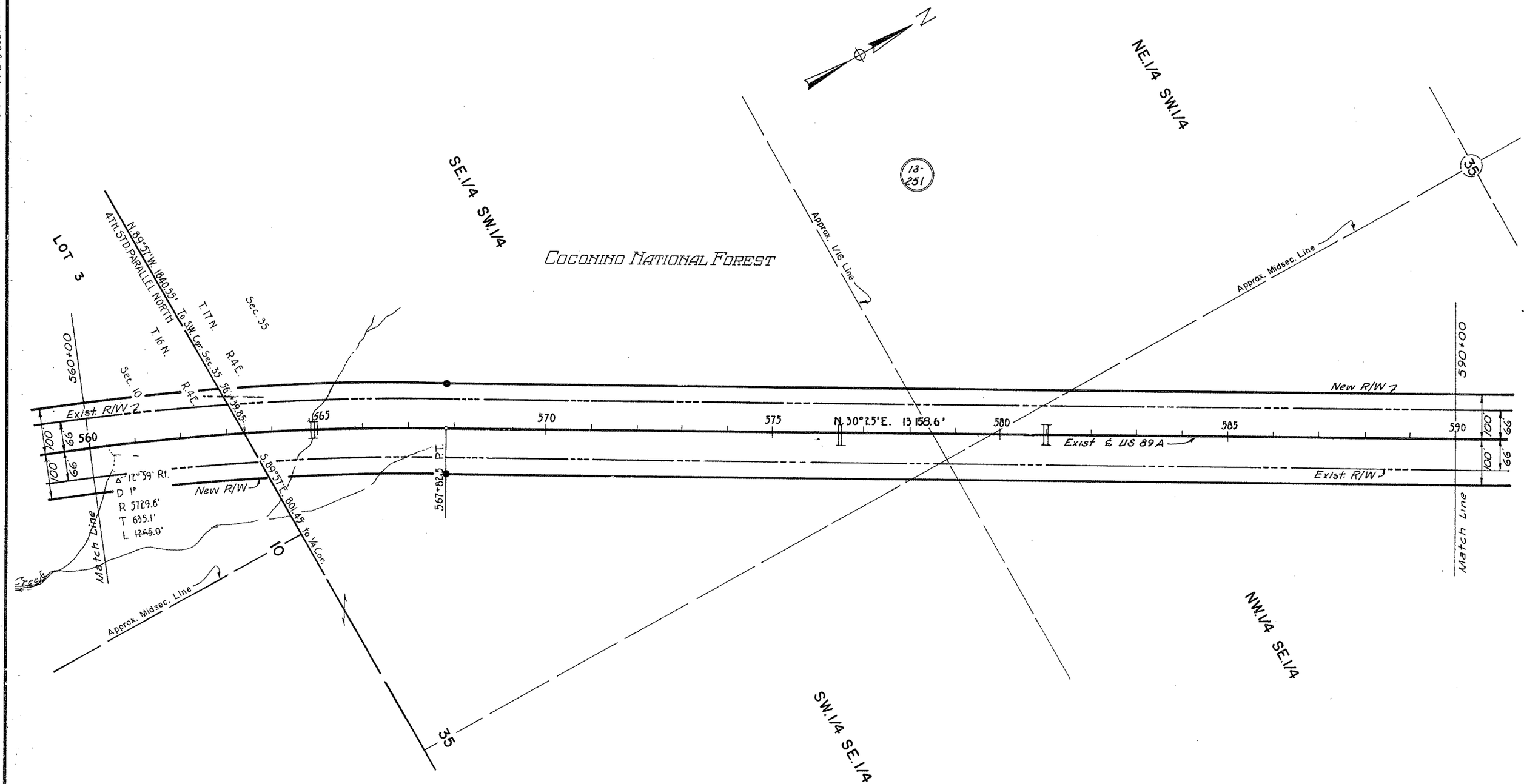

Click here for SR 89A Index

Reproduced From
As Built Plans
FH-7J 1937

HARD COPY As Built Plans
CHECKED BY A.C. Kilbourne 10-72

PRESCOTT-FLAGSTAFF HWY.
BRIDGEPORT - SEDONA
YAVAPAI COUNTY

REVISIONS			
C.O. No.	DATE	BY	DESCRIPTION

PROJECT NO.	S-366-602
DRAWING NO.	D-13-T-393
SHEET NO.	17 of 29
DRAWN BY	R. Ellis
DATE COMP.	9-25-72
SCALE	1" = 100'

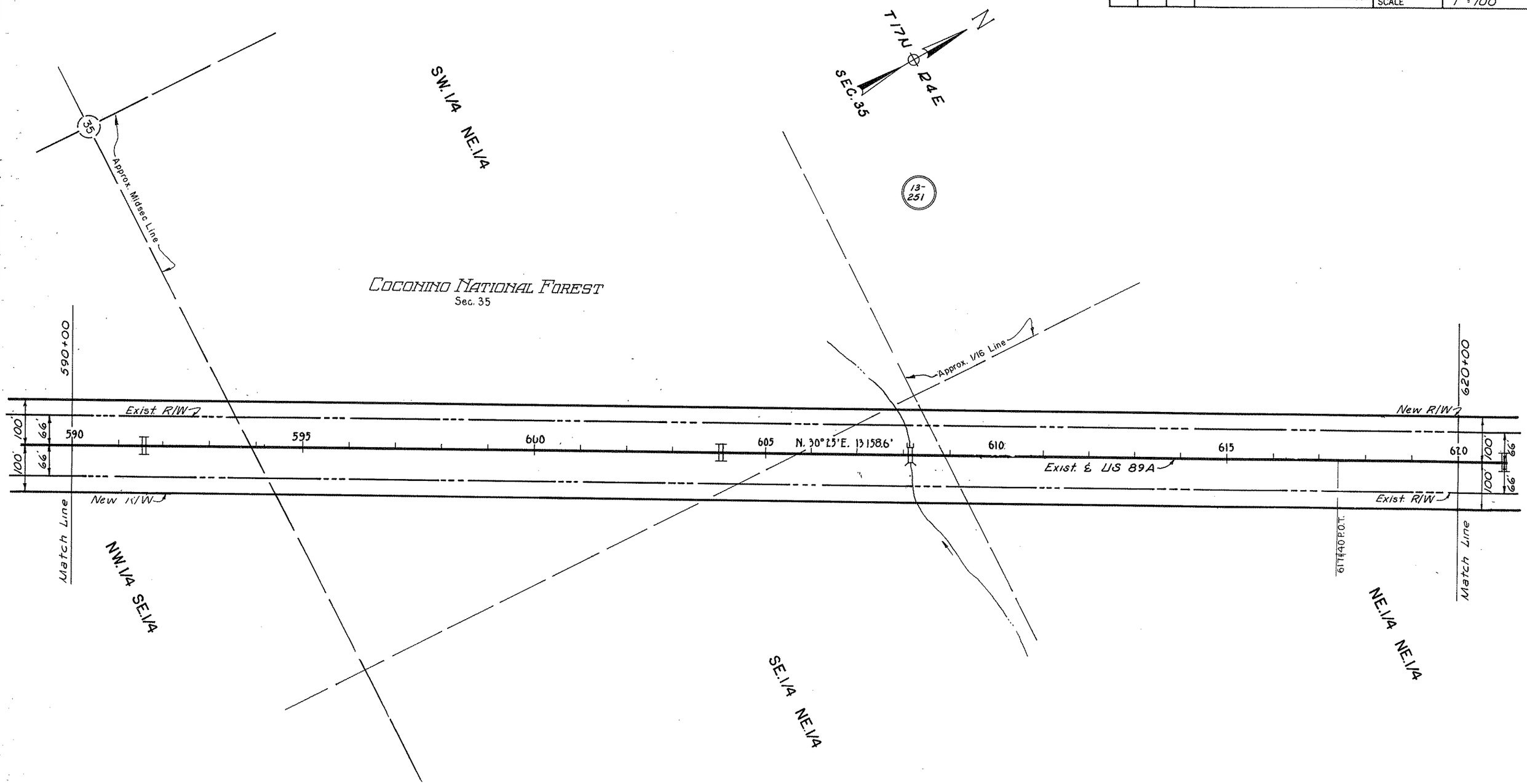

Click here for SR 89A Index

Reproduced From
As Built Plans
FH-7J 1937

HARD COPY As Built Plans
CHECKED BY R.C. Kilbourne 10-72

PRESCOTT - FLAGSTAFF HWY.
BRIDGEPORT - SEDONA
YAVAPAI COUNTY

REVISIONS			
C.O. No.	DATE	BY	DESCRIPTION

PROJECT NO.	S-366-602
DRAWING NO.	D-13-T-393
SHEET NO.	18 of 29
DRAWN BY	R. Ellis
DATE COMP.	9-25-72
SCALE	1" = 100'

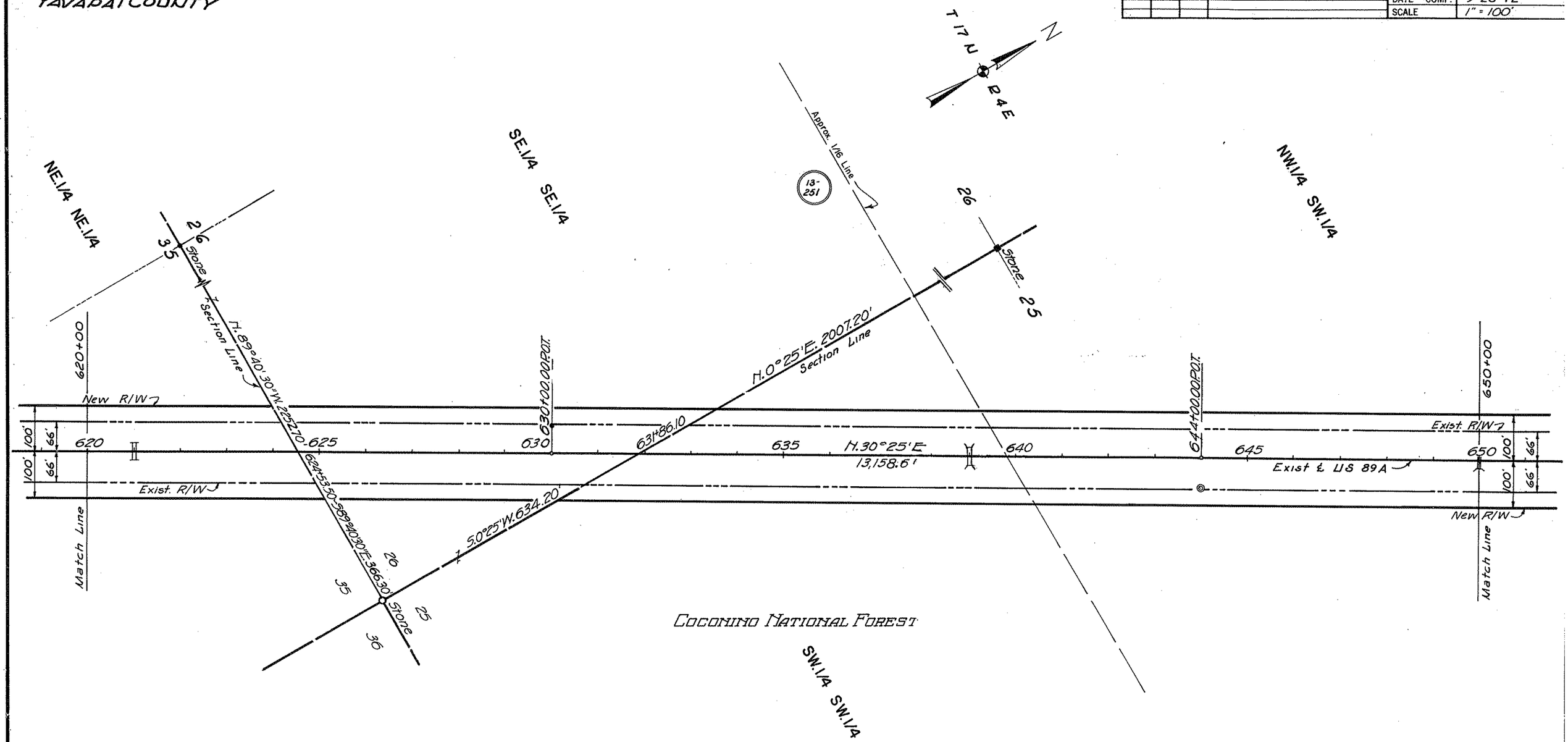

Click here for SR 89A Index

Reproduced From
As Built Plans
FH-7I 1937

HARD COPY As Built Plans
CHECKED BY L.C. Killgrove 10-72

PRESCOTT - FLAGSTAFF HWY.
BRIDGEPORT - SEDONA
YAVAPAI COUNTY

REVISIONS					
C.O. No.	DATE	BY	DESCRIPTION	PROJECT NO.	S-366-602
				DRAWING NO.	D-13-T-393
				SHEET NO.	19 of 29
				DRAWN BY	R. Ellis
				DATE COMP.	9-25-72
				SCALE	1" = 100'

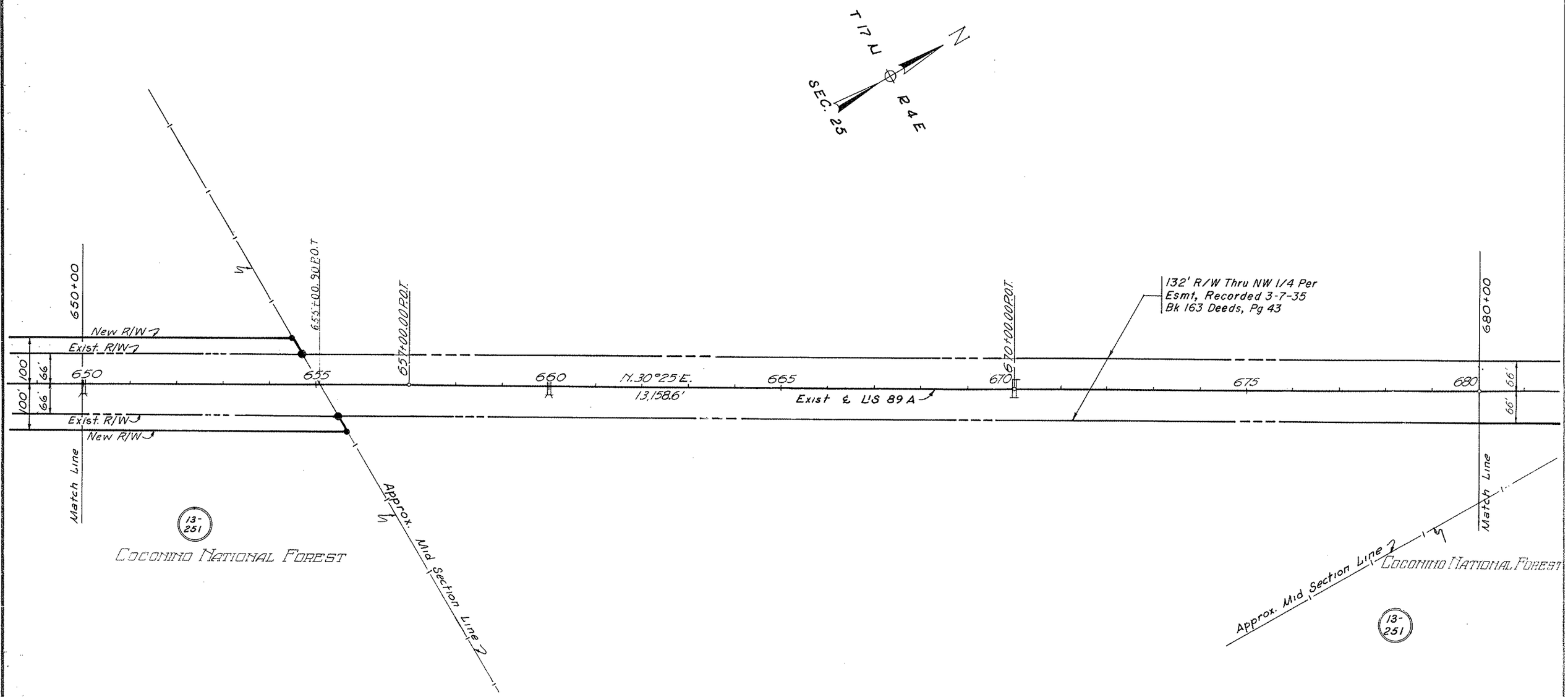

Click here for SR 89A Index

Reproduced From
As Built Plans
FH-71 1937

HARD COPY As Built Plans CHECKED BY

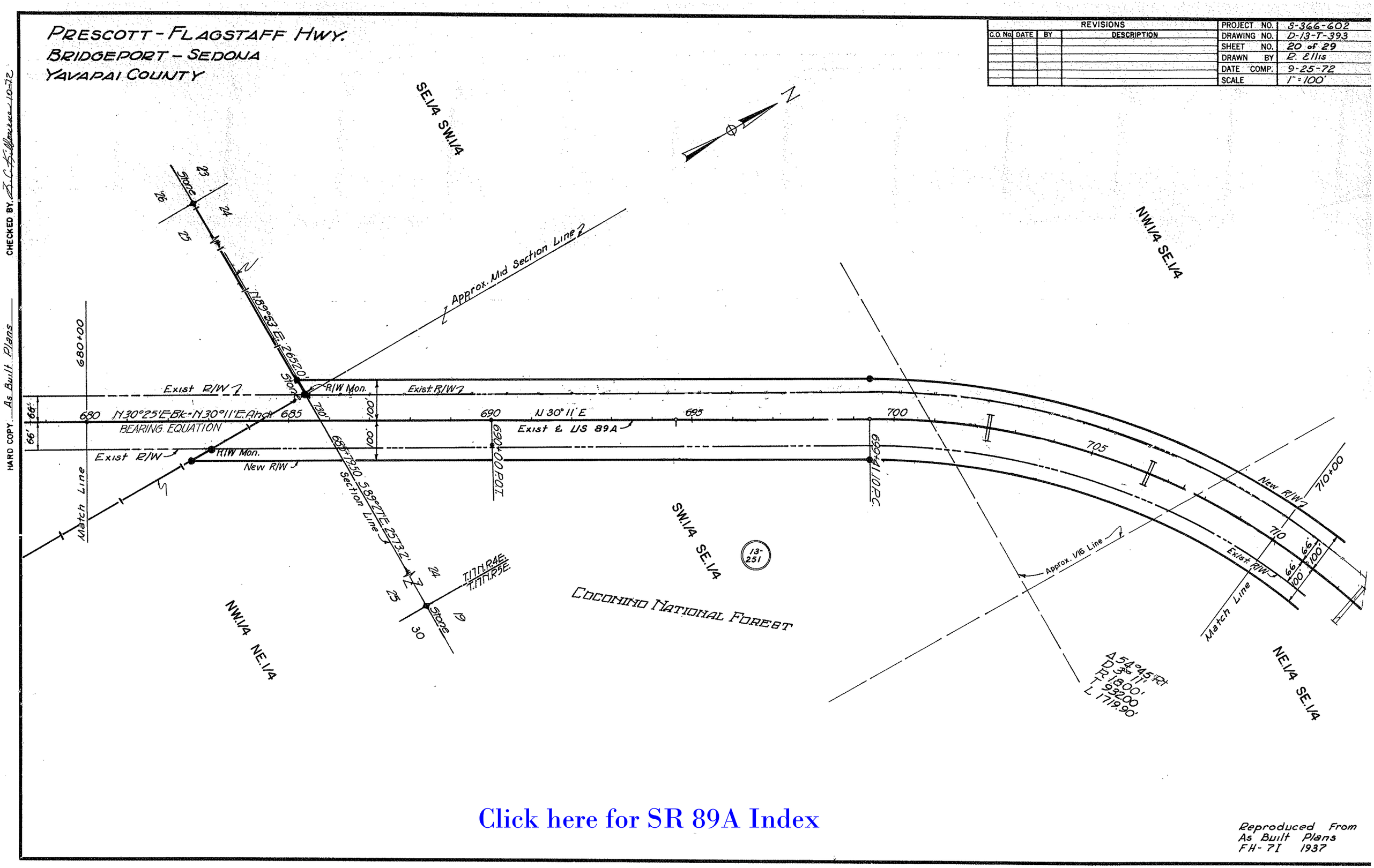
PRESCOTT - FLAGSTAFF HWY.
BRIDGEPORT - SEDONA
YAVAPAI COUNTY
REVISIONS
C.O. No. DATE BY DESCRIPTION
PROJECT NO. S-366-602
DRAWING NO. D-13-T-393
SHEET NO. 20 of 29
DRAWN BY R. Ellis
DATE COMP. 9-25-72
SCALE 1" = 100'
SE.1/4 SW.1/4
NW.1/4 SE.1/4
SW.1/4 SE.1/4
NW.1/4 NE.1/4
NE.1/4 SE.1/4
N
Approx. Mid Section Line
Stone
N89°53'E. 2652.0'
680+00
Exist R/W
R/W Mon.
Exist R/W
680 N30°25'E Bk-N30°11'E Ahd. 685
BEARING EQUATION
690 N 30° 11' E 695 700
Exist ℄ US 89A
Exist R/W
R/W Mon.
New R/W
Match Line
685+79.50 S89°27'E 2573.2'
Section Line
690+00 P.O.T.
699+41.10 P.C.
T.17N.R4E.
T.17N.R5E.
Stone
13-251
COCONINO NATIONAL FOREST
Approx. 1/16 Line
Match Line
New R/W
710+00
710
Exist R/W
Δ 54°45' Rt
D 3° 11'
R 1800'
T 932.00
L 1719.90'
Click here for SR 89A Index
Reproduced From
As Built Plans
FH-7I 1937
HARD COPY As Built Plans
CHECKED BY

PRESCOTT - FLAGSTAFF HWY

BRIDGEPORT - SEDONA

YAVAPAI COUNTY

REVISIONS			
C.O. NO.	DATE	BY	DESCRIPTION
7677	11/18/88	LB	REVISED NEW R/W STA 715+ TO STA 764+
8018	11/2/89	JK	ADDED TWO NEW R/W MARKERS

PROJECT NO.	S-366-602
DRAWING NO.	D-13-T-393
SHEET NO.	21 OF 29
DRAWN BY	R. ELLIS
DATE COMP.	9-25-72
SCALE	1" = 100'

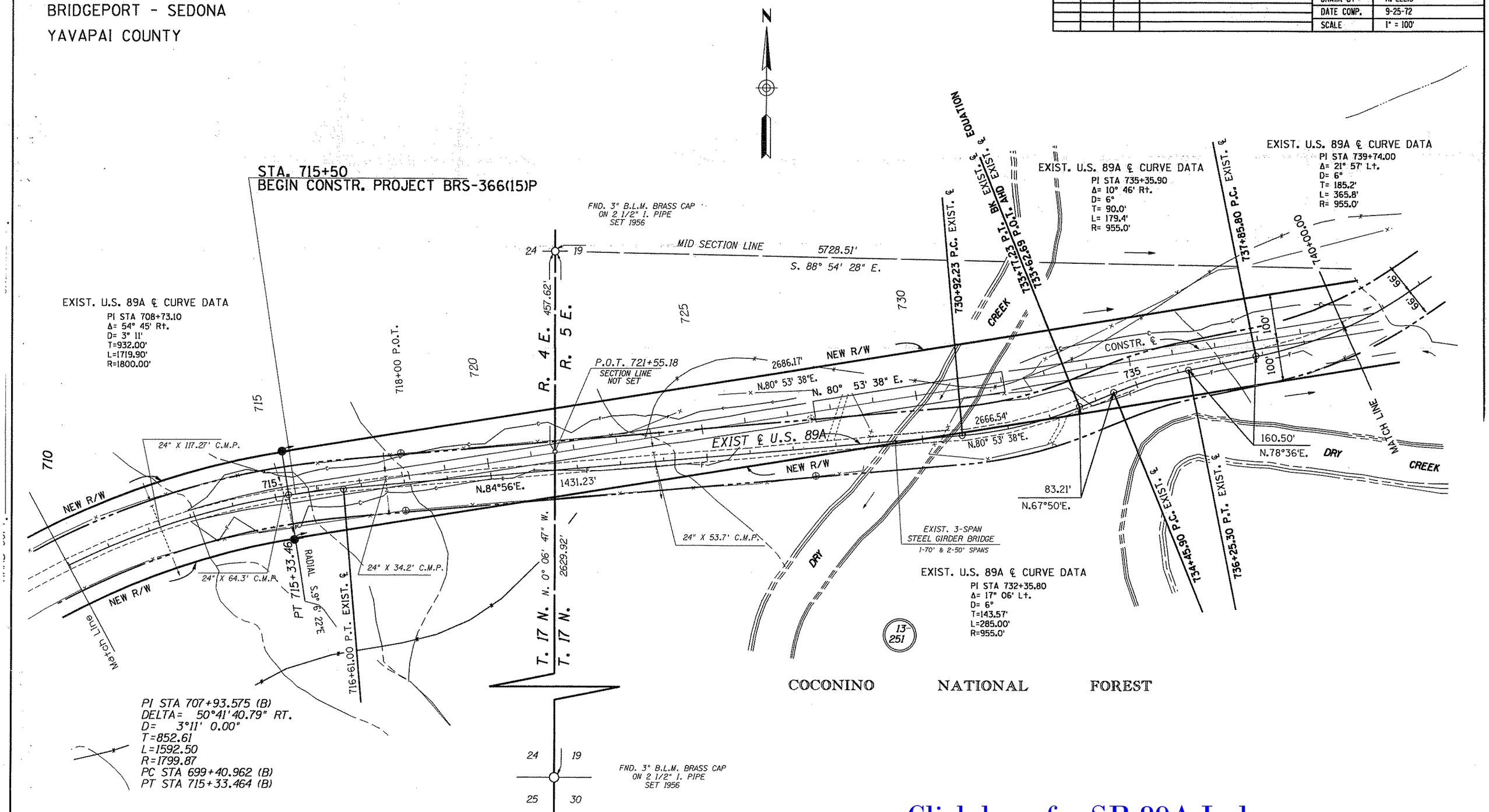

Click here for SR 89A Index

ZF1:(45,14)R366602.DGN;1 VIEW NAME:

PRESCOTT - FLAGSTAFF HWY

BRIDGEPORT - SEDONA

YAVAPAI COUNTY

REVISIONS				PROJECT NO.	S-366-602
C.O. NO.	DATE	BY	DESCRIPTION	DRAWING NO.	D-13-T-393
7677	11/18/88	LB	REVISED NEW R/W STA 715+ TO STA 764+	SHEET NO.	22 OF 29
8018	11/2/89	JK	ADDED BEARING EQUA.	DRAWN BY	R. ELLIS
				DATE COMP.	9-25-72
				SCALE	1" = 100'

Detail 'A'

No Scale

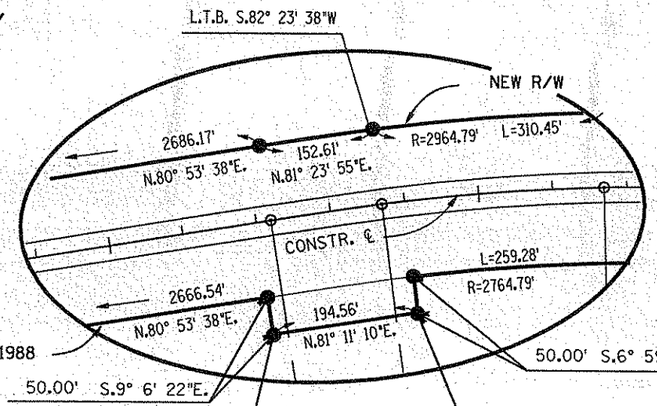

T. 17 N. R. 5 E.

STA. 764+49.92 Ahd.
END CONSTR. PROJECT BRS-366(15)P

COCONINO NATIONAL FOREST

13-251

EXIST. U.S. 89A ℄ CURVE DATA
PI STA 739+74.00
Δ= 21° 57' Lt.
D= 6°
T= 185.2'
L= 365.8'
R= 955.0'

EXIST. U.S. 89A ℄ CURVE DATA
PI STA 748+03.16
Δ= 55° 08' Rt.
D= 6°
T= 498.56'
L= 918.9'
R= 955.0'

EXIST. U.S. 89A ℄ CURVE DATA
PI STA 758+58.7
Δ= 51° 19' Lt.
D= 6°
T= 458.8'
L= 855.3'
R= 955.0'

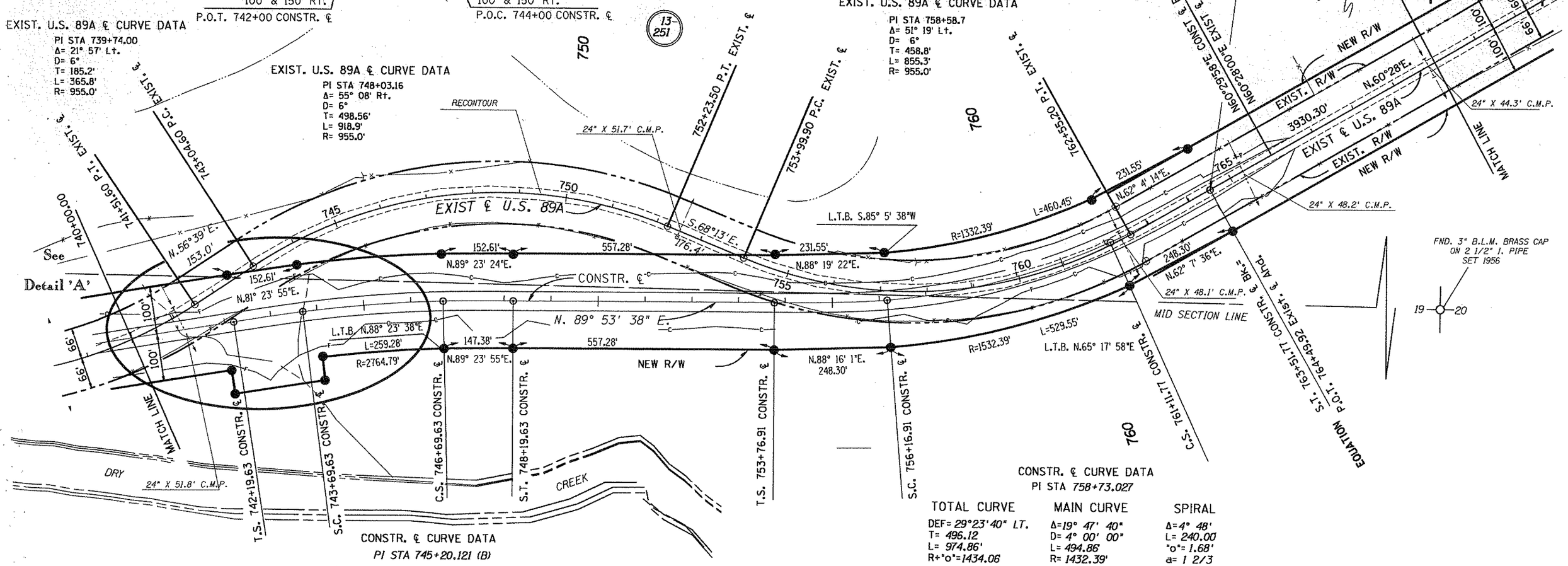

CONSTR. ℄ CURVE DATA
PI STA 745+20.121 (B)

TOTAL CURVE	MAIN CURVE	SPIRAL
DEF= 9° 00' 00" RT.	Δ= 6° 00' 00"	Δ= 1° 30'
T= 300.49	D= 2° 00' 00"	L= 150.00
L= 600.00	L= 300.00	"o"= .33'
R+"o"= 2865.12'	R= 2864.79	a= 1 1/3

CONSTR. ℄ CURVE DATA
PI STA 758+73.027

TOTAL CURVE	MAIN CURVE	SPIRAL
DEF= 29°23'40" LT.	Δ=19° 47' 40"	Δ=4° 48'
T= 496.12	D= 4° 00' 00"	L= 240.00
L= 974.86'	L= 494.86'	"o"= 1.68'
R+"o"=1434.06	R= 1432.39'	a= 1 2/3

Click here for SR 89A Index

PRESCOTT - FLAGSTAFF HWY.
BRIDGEPORT - SEDONA
YAVAPAI COUNTY

REVISIONS					
C.O. No.	DATE	BY	DESCRIPTION		
				PROJECT NO.	S-366-602
				DRAWING NO.	D-13-T-393
				SHEET NO.	23 of 29
				DRAWN BY	R. Ellis
				DATE COMP.	9-25-72
				SCALE	1"=100'

CHECKED BY D.L. Fillmore 10-72.

HARD COPY As Built Plans

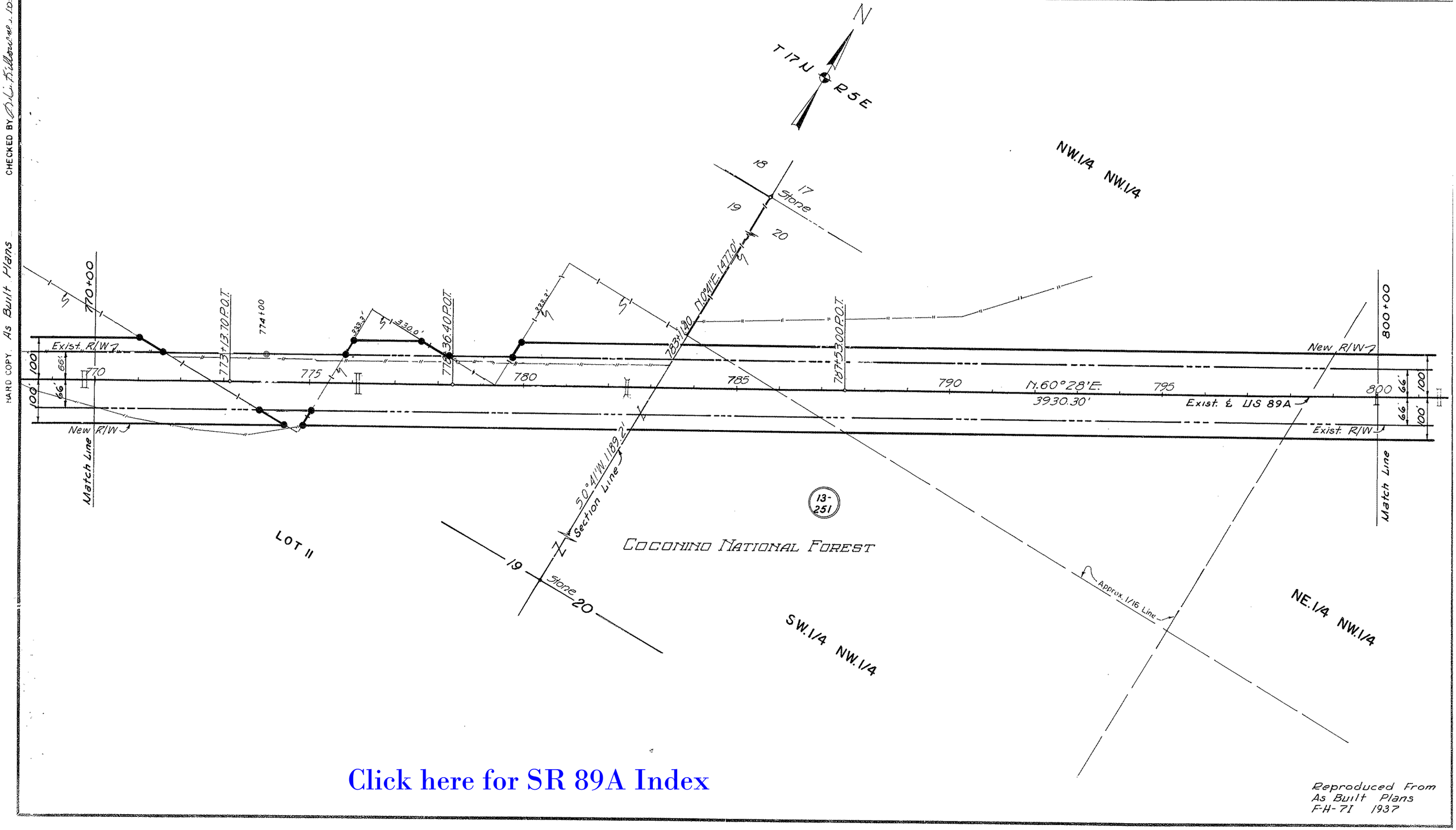

Click here for SR 89A Index

Reproduced From
As Built Plans
F-H-71 1937

PRESCOTT - FLAGSTAFF HWY.
BRIDGEPORT - SEDONA
YAVAPAI COUNTY

Click here for SR 89A Index

REVISIONS					
C.O. No.	DATE	BY	DESCRIPTION	PROJECT NO.	S-366-602
7925	6/1/89	J.P.T.	ADDED CONSTR. ℄, CURVE DATA AND	DRAWING NO.	D-13-T-393
"	"	"	NEW R/W	SHEET NO.	24 of 29
7925	6-1-89	NRG	ADDED CURVE LTB DATA.	DRAWN BY	R. Ellis
				DATE COMP.	9-25-72
				SCALE	1" = 100'

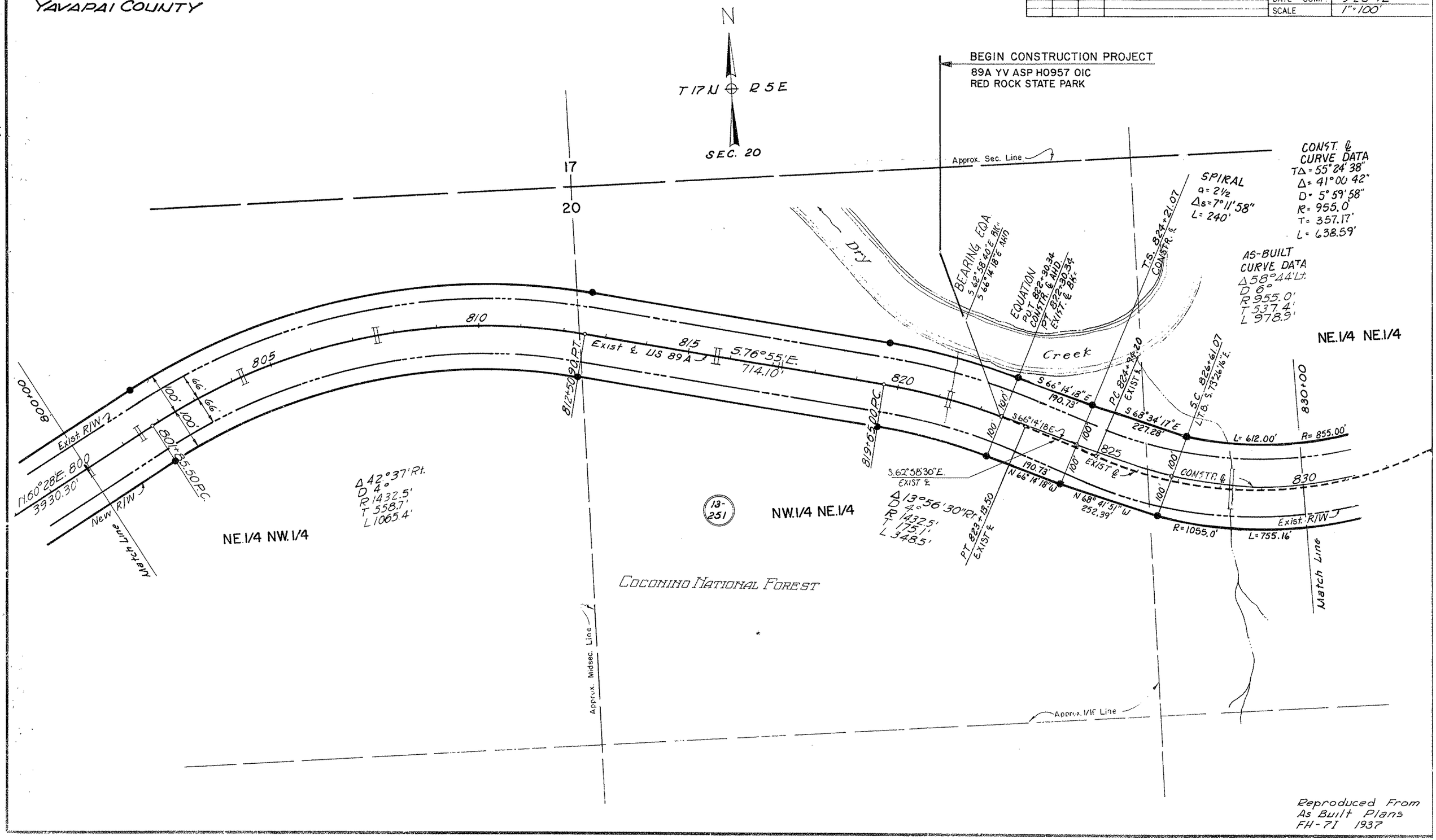

Reproduced From
As Built Plans
FH-71 1937

CHECKED BY. A.C.K. Williams 10-72
HARD COPY. AS BUILT PLANS

PRESCOTT - FLAGSTAFF HWY.
BRIDGEPORT - SEDONA
YAVAPAI COUNTY

Click here for SR 89A Index

REVISIONS					
C.O. No.	DATE	BY	DESCRIPTION	PROJECT NO.	S-366-602
7925	6/1/89	JPT	ADDED CONSTR ℄ CURVE DATA AND	DRAWING NO.	D-13-T-393
"	"	"	NEW R/W	SHEET NO.	25 of 29
7925	6-1-89	NRG	ADDED CURVE LTB DATA	DRAWN BY	R. Ellis
				DATE COMP.	9-25-72
				SCALE	1" = 100'

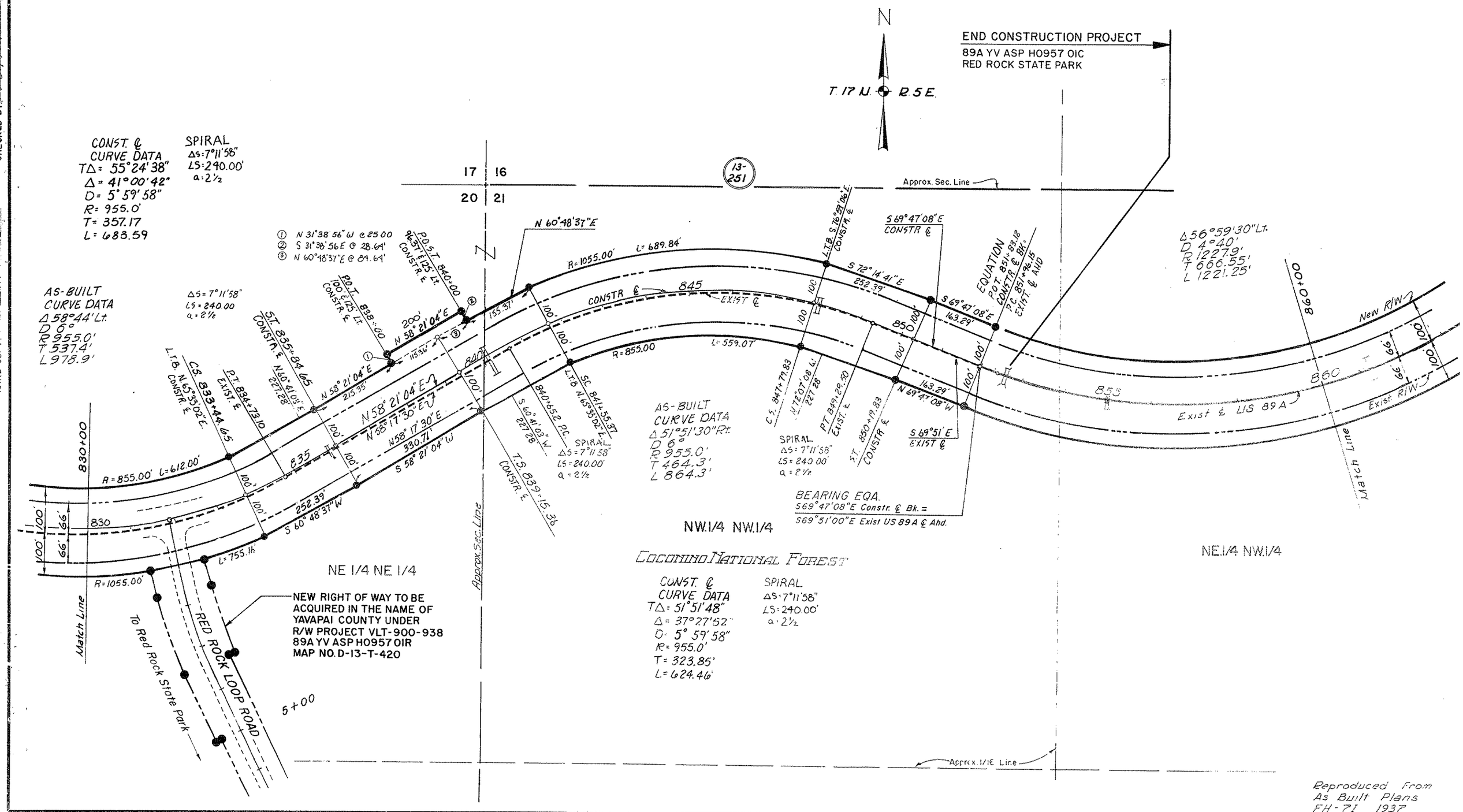

Reproduced From
As Built Plans
FH-71 1937

HARD COPY. As Built Plans
CHECKED BY

PRESCOTT - FLAGSTAFF HWY.
BRIDGEPORT - SEDONA
YAVAPAI COUNTY

REVISIONS					
C.O. No.	DATE	BY	DESCRIPTION		
				PROJECT NO.	S-366-602
				DRAWING NO.	D-13-T-393
				SHEET NO.	26 of 29
				DRAWN BY	R. Ellis
				DATE COMP.	9-25-72
				SCALE	1"=100'

CHECKED BY. F.W. Hillebrand 10-72

HARD COPY ... As Built Plans

SE.1/4 SW.1/4

Approx. Mid-Sec. Line

N

T 17 N R 5 E

SW.1/4 SE.1/4

13-251

Approx. 1/16 Line

Approx. 1/16 Line

Δ 56°59'30" Lt
D 4°40'
R 1227.9'
T 666.55
L 1221.25'

EQUATION 864+24.85 P.O.T. Ahd. = 864+17.40 P.O.T. Bk.

N 89°54'30" W.

Slope

16

21

168.76

870

875

878+00.00 P.O.T.

880

N. 67°49'30" E.
1466.4'

885

888+56.80 P.C.

890+00

New R/W

Approx. Forest Bndry.

Exist. R/W

Exist. ℄ US 89A

L1

890

100'
66'

860

865 N. 53°09'30" E.
232.25'

869+57.10 P.C.

870+32.63

873+90.40 P.T.

589°54'30" E. 2465.84'

Section Line

Match Line

Match Line

Δ 14°40' Rt.
D 2°
R 2865.0'
T 368.7'
L 733.3'

NE.1/4 NW.1/4

COCONINO NATIONAL FOREST

NW.1/4 NE.1/4

SE.1/4 SE.1/4

Mound Of Stones

16

15

21

22

Approx. Forest Bndry.

Click here for SR 89A Index

Reproduced From
As Built Plans
FH-71 1937

PRESCOTT - FLAGSTAFF HWY.
BRIDGEPORT - SEDONA
YAVAPAI COUNTY

Click here for SR 89A Index

REVISIONS					
C.O. No.	DATE	BY	DESCRIPTION	PROJECT NO.	S-366-602
3461	2-26-73	D.G.M.	Added Par 13-254 & Par Insert & L.T.B.	DRAWING NO.	D-13-T-393
3691	10-22-73	D.G.M.	Added Par 13-306. Revised Par Insert.	SHEET NO.	27 of 29
				DRAWN BY	R. Ellis
				DATE COMP.	9-25-72
				SCALE	1" = 100'

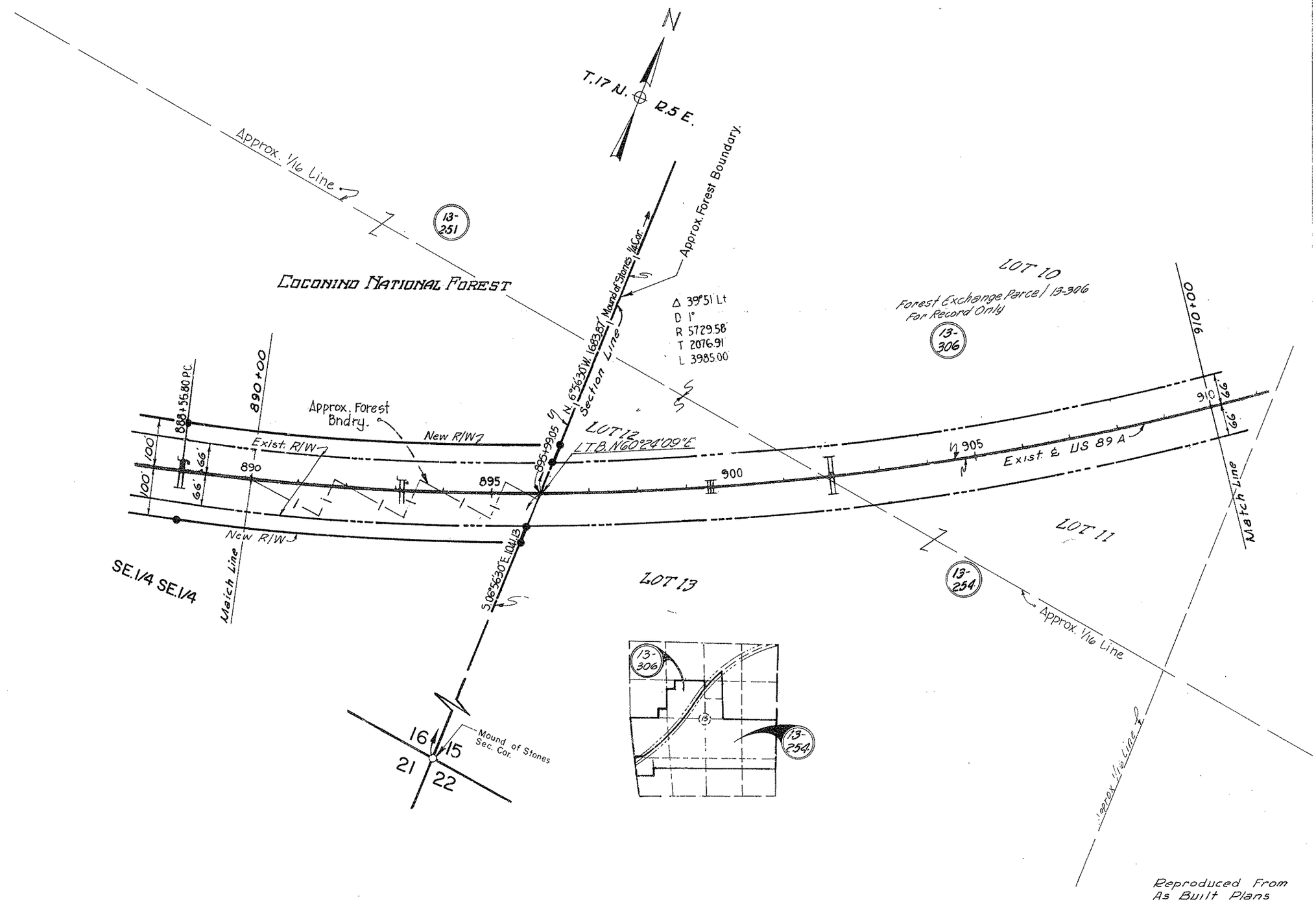

Reproduced From
As Built Plans
FA-96E 1937

PRESCOTT-FLAGSTAFF HWY.
BRIDGEPORT - SEDONA
YAVAPAI COUNTY

REVISIONS					
C.O. No.	DATE	BY	DESCRIPTION	PROJECT NO.	S-366-602
3461	2-27-73	D.G.M.	Added Par. 13-254 & Par. Insert.	DRAWING NO.	D-13-T-393
3691	10-22-73	D.G.M.	Added Par. 13-306 & Revised Par. Insert.	SHEET NO.	28 of 29
7552	12-3-87	MTP	Deleted New R/W on Lot 4 Sec. 15.	DRAWN BY	R. Ellis
				DATE COMP.	9-25-72
				SCALE	1" = 100'

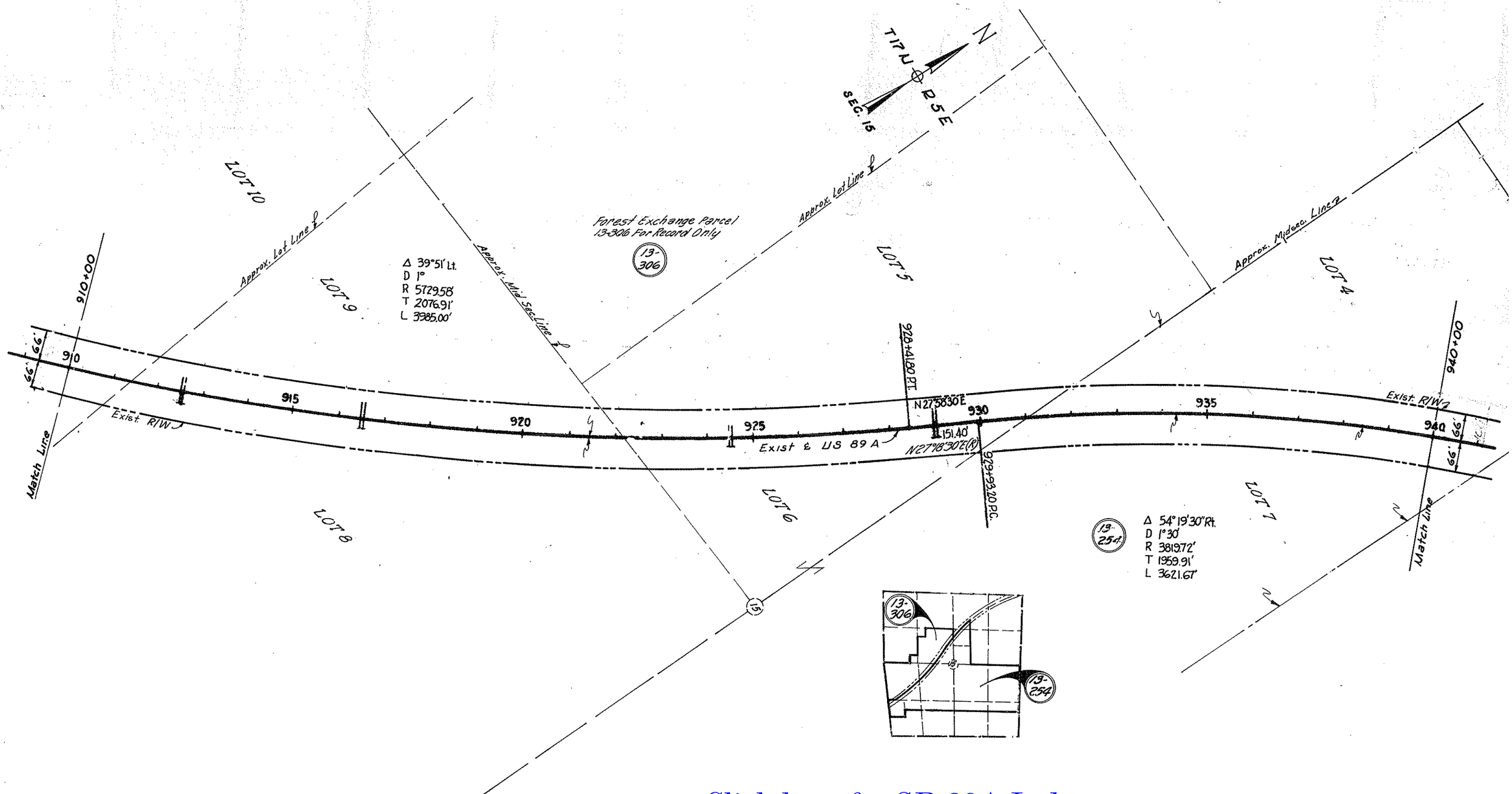

Click here for SR 89A Index

Reproduced From
As Built Plans
FA-96E 1937

HARD COPY As Built Plans
CHECKED BY [signature] 10-72

PRESCOTT - FLAGSTAFF HWY.
BRIDGEPORT - SEDONA
YAVAPAI COUNTY

REVISIONS					
C.O. No.	DATE	BY	DESCRIPTION	PROJECT NO.	S-366-602
3461	2-22-73	D.G.M.	Added Par. 13-254 & Par. Insert.	DRAWING NO.	D-13-T-393
7552	12-3-87	MTP	Deleted New R/W. on Lot. 4 Sec.15	SHEET NO.	29 of 29
				DRAWN BY	R. Ellis
				DATE COMP.	9-25-72
				SCALE	1" = 100'

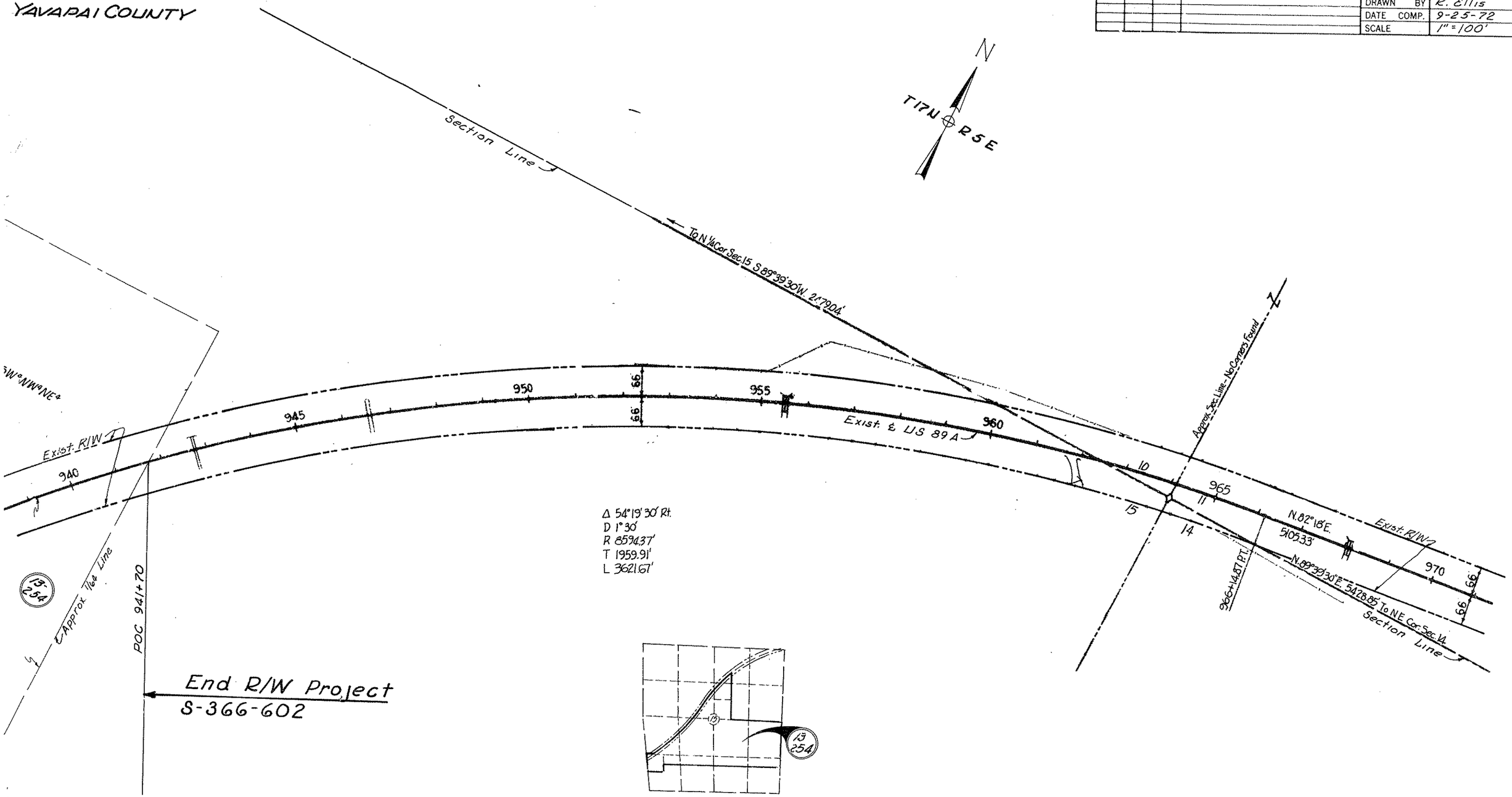

Click here for SR 89A Index

Reproduced From
As Built Plans
FA-96E 1937