

STATE OF ARIZONA
STATE HIGHWAY DEPARTMENT

RIGHT OF WAY PLAN OF THE

CASA GRANDE-CHANDLER HWY.

STATE HIGHWAY

PROJECT NO. F-045-1(1)

PINAL

COUNTY

FED. ROAD DIV. NO.	STATE	PROJECT NO.	SHEET NO.	TOTAL SHEETS
7	ARIZ.	F-045-1(1)	1	6

RIGHT OF WAY MAP NO. D-11T-395

ALIGNMENT, RIGHT OF WAY, APPROVED IN ACCORDANCE WITH HIGHWAY PLANS.
DATE 9-26-1962 R.E. Lawrence
ASSISTANT STATE ENGINEER

APPROVED IN ACCORDANCE WITH RESOLUTION DATED 19 MINUTES OF THE ARIZONA HIGHWAY COMMISSION.

A.F.E. NO. 93690

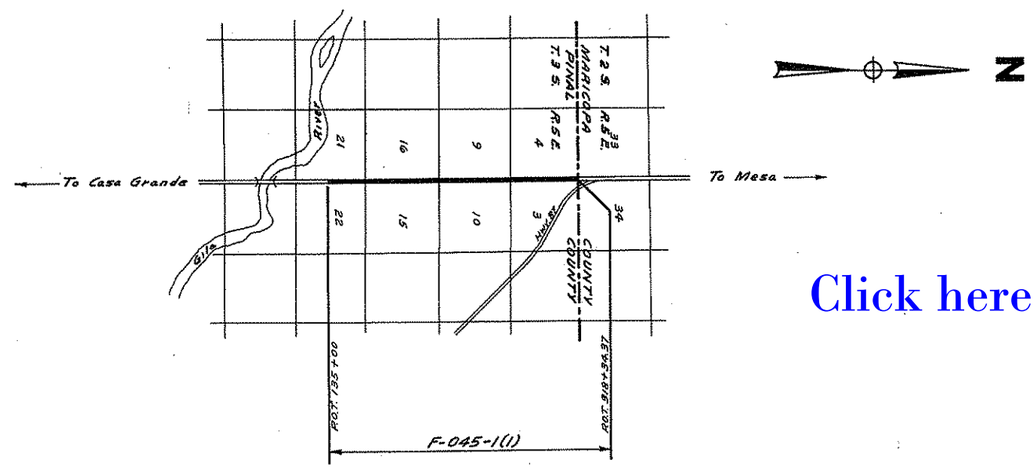

NOTE:

THE SOLID DOT, AS SHOWN BELOW, DOES NOT DESIGNATE A R/W MARKER BUT REPRESENTS AN ANGLE POINT OR CHANGE OF DIRECTION IN THE R/W LINE & IS FOR OFFICE USE ONLY.

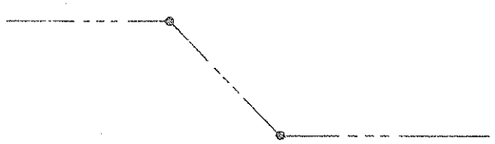

Click here for SR 587 Index

CONVENTIONAL SIGNS

HIGHWAY CENTER LINE
STATE AND NATIONAL LINES
CITY LIMITS
COUNTY LINE
TOWNSHIP AND RANGE LINES
SECTION LINE
HIGHWAY R/W LINE (NEW)
RAILROAD R/W LINE
PROPERTY LINE
LOT AND PROPERTY LINE (WITHIN EXISTING R/W)
RAILROAD
COMMON R.R. AND HWY. R/W LINE
ACCESS TO BE DENIED
ACCESS OPEN
PARCEL ITEM No's
FOREST, NAT'L. MONUMENTS, AND INDIAN BOUDARIES
LAND GRANT BOUNDARY
R/W MARKER
HIGHWAY R/W LINE (EXISTING)
SUBDIVISION OR LOT LINE

TELEPHONE LINE
POWER LINE
WATER LINE
GAS LINE
SEWER LINE
STORM DRAIN
UNDERGROUND TEL. CABLE
BARBED WIRE FENCE & OTHER
CHAIN LINK FENCE
POWER TRANSMISSION LINE
TELEPHONE & POWER LINE
POWER POLE WITH TRANSFORMER
DOWN GUY
LIGHT POLE
FIRE HYDRANT
WATER METER
WATER VALVE
MANHOLE
EXIST. ROAD OR TRAVELED WAY
GAS METER
GAS VALVE

ARIZONA HIGHWAY COMMISSION
APPROVED
STATE HIGHWAY ENGINEER
DEPUTY STATE ENGINEER DATE

DEPARTMENT OF COMMERCE
BUREAU OF PUBLIC ROADS
APPROVED:
DIVISION ENGINEER DATE

MAP REVISIONS

DATE	NAME	DESCRIPTION
10-25-62	T.D.C.	Corrected take on Item D-938 (587 to 774)

SA GRANDE-CHANDLER HWY.
ila River - Maricopa County Line

MAP REVISIONS		
DATE	NAME	DESCRIPTION
10-25-62	T.D.C	Corrected Take on Item D-938 (387 to 774)
8-8-63	[illegible]	[illegible] Ch. Lot No. from 4 to 5 CO #46

PROJECT NO.	F-045-1(1)
DRAWING NO.	D-11T-395
SHEET NO.	2 of 6
DRAWN BY	Childers
DATE COMP.	
SCALE	1" = 100'

OWNERSHIP RECORD SHEET

OWNERSHIP RECORD

ITEM	OWNER		DESCRIPTION		R/W AC. TAKEN	EASE AC. TAKEN	ACREAGE REMAIN	DATE PROP. ACQUIRED
D-907	Moffit James	#633	Lot 8	Sec. 21, T3S, R5E	651			
D-908	Heirs of Nancie James	#611	S½ N½ SE¼ NE¼	" " " "	379			
D-909	" " Preston James	#610	N½ N½ SE¼ NE¼	" " " "	379			
D-910	" " Emma James	#632	S½ S½ NE¼ NE¼	" " " "	379			
D-911	" " Daniel Armstrong	#748	N½ S½ NE¼ NE¼	" " " "	379			
D-912	" " Daniel Armstrong	#181	S½ N½ NE¼ NE¼	" " " "	379			
D-913	Rufus Armstrong	#178	N½ N½ NE¼ NE¼	" " " "	379			
D-914	Heirs of Anna Lewis	#710	Lot 5	Sec. 22, T3S, R5E	278.4			
D-915	" " John Lewis	#709	S½ S½ SW¼ NW¼	" " " "	358			
D-916	Susie Megull Lewis	#655	N½ S½ SW¼ NW¼	" " " "	379			
D-917	Marie Megull Lewis	#652	S½ N½ SW¼ NW¼	" " " "	379			
D-918	Heirs of Sebie Lewis	#651	N½ N½ SW¼ NW¼	" " " "	379			
D-919	" " Narcisso Lewis	#650	S½ S½ NW¼ NW¼	" " " "	379			
D-920	" " Isaac Ray	#1677	N½ S½ NW¼ NW¼	" " " "	379			
D-921	" " Jesie Ray	#1676	S½ N½ NW¼ NW¼	" " " "	379			
D-922	" " Joseph Ray	#1675	N½ N½ NW¼ NW¼	" " " "	379			
D-923	" " Ned Armstrong	#179	S½ S½ NE¼ SE¼	Sec. 16, T3S, R5E	387			
D-924	Richard Armstrong	#180	N½ S½ SE¼ SE¼	" " " "	387			
D-925	Heirs of Martha Armstrong	#177	S½ N½ SE¼ SE¼	" " " "	387			
D-926	" " Frank Armstrong	#176	N½ N½ SE¼ SE¼	" " " "	387			
D-927	TRIBAL LANDS		S½ NE¼ SE¼, S½ N½ NE¼ SE¼, N½ N½ SE¼ NE¼,	Sec. 16, T3S, R5E	1.548			
			S½ S½ NW¼ SW¼, N½ NW¼ SW¼, S½ S½ SW¼ NW¼, N½ SW¼ NW¼,	Sec. 15, T3S, R5E	2.322			6-17-63
			N½ S½ SE¼ NE¼, N½ SE¼ NE¼, S½ S½ NE¼ NE¼,	Sec. 9, T3S, R5E	1.512			
D-928	Carrie Armstrong	#3161	N½ N½ SE¼ SE¼	Sec. 16, T3S, R5E	387			
D-929	Heirs of John White Nelson	#842	S½ S½ SW¼ SW¼	Sec. 15, T3S, R5E	387			
D-930	William Nelson	#641	N½ S½ SW¼ SW¼	" " " "	387			
D-931	Heirs of Joun Thomas Nelson	#640	S½ N½ SW¼ SW¼	" " " "	387			
D-932	" " Joseph Nelson	#639	N½ N½ SW¼ SW¼	" " " "	387			
D-933	" " Bernice Harris	#3259	N½ S½ SW¼ SW¼	" " " "	387			
D-934	Lester Jones	#1662	S½ S½ SE¼ NE¼	Sec. 16, T3S, R5E	387			
D-935	Heirs of John Jones Jr.	#3272	N½ S½ SE¼ NE¼	" " " "	387			
D-936	" " Margaret Arpa Ramon	33B5	S½ N½ SE¼ NE¼	" " " "	387			
D-937	" " Woodrow Wilson	#4657	S½ NE¼ NE¼	" " " "	774			
D-938	Deareaux Valenzia	#4496	N½ NE¼ NE¼	" " " "	774			
D-939	Heirs of Leonard Robinson Enos	#731	N½ S½ SW¼ NW¼	Sec. 15, T3S, R5E	387			
D-940	Ina Enorcia	#4518	S½ NW¼ NW¼	" " " "	774			
D-941	Fannie Enorcia	#336	S½ N½ NW¼ NW¼	" " " "	387			
D-942	Johnson Enorcia	#335	N½ N½ NW¼ NW¼	" " " "	387			
D-943	Jesus Valencia	#4501	S½ SE¼ SE¼	Sec. 9, T3S, R5E	756			
D-944	Pablo Valencia	#4500	N½ SE¼ SE¼	" " " "	756			
D-945	Heirs of Margaret Adams	#24	S½ S½ NE¼ SE¼	" " " "	379			
D-946	" " Argus Adams	#23	N½ S½ NE¼ SE¼	" " " "	379			
D-947	" " Growing Flower Adams	#20	S½ N½ NE¼ SE¼	" " " "	379			
D-948	" " Black Eating Adams	#19	N½ N½ NE¼ SE¼	" " " "	379			
D-949	" " Susie Darrel	#226	S½ S½ SW¼ SW¼	Sec. 10, T3S, R5E	379			
D-950	" " Charles Darrel	#225	N½ S½ SW¼ SW¼	" " " "	379			
D-951	" " Philip Osife	#1801	S½ N½ SW¼ SW¼	" " " "	379			
D-952	Alfred Jones Osife	#3297	N½ N½ SW¼ SW¼	" " " "	379			
D-953	Heirs of Vera Osife	#701	S½ S½ NW¼ SW¼	" " " "	379			
D-954	" " Pedro Osife	#1800	N½ S½ NW¼ SW¼	" " " "	379			
D-955	" " Hazel Osife	#1799	S½ N½ NW¼ SW¼	" " " "	379			
D-956	" " Jennie Terry	#456	N½ N½ NW¼ SW¼	" " " "	379			
D-957	" " Robert Adams	#22	S½ S½ SE¼ NE¼	Sec. 9, T3S, R5E	379			
D-958	Clara Ramon	#3939	N½ S½ NE¼ NE¼	" " " "	379			
D-959	Heirs of Anneta Ramon	#3938	S½ N½ NE¼ NE¼	" " " "	379			
D-960	" " Frank Ramon	#3937	N½ N½ NE¼ NE¼	" " " "	379			
D-961	" " Eva Carpenter	#458	S½ S½ SW¼ SW¼	Sec. 10, T3S, R5E	379			

OWNERSHIP RECORD

ITEM	OWNER		DESCRIPTION		R/W AC. TAKEN	EASE AC. TAKEN	ACREAGE REMAIN	DATE PROP. ACQUIRED
D-962	Heirs of David Carpenter	#457	N½ S½ SW¼ NW¼	Sec. 10, T3S, R5E	379			
D-963	" " Joun Chapin	#552	S½ N½ SW¼ NW¼	" " " "	379			
D-964	" " Lee Wilson	#126	N½ N½ SW¼ NW¼	" " " "	379			
D-965	" " John Chapin	#127	S½ S½ NW¼ NW¼	" " " "	379			
D-966	" " Kenneth Hart Lewis	#196	N½ S½ NW¼ NW¼	" " " "	379			
D-967	" " Rubin Thomas Lewis	#5118	S½ N½ NW¼ NW¼	" " " "	379			
D-968	" " Lucy G. Lewis	#195	N½ N½ NW¼ NW¼	" " " "	379			
D-969	" " Martha Ramon	#3936	S½ S½ SE¼ SE¼	Sec. 4, T3S, R5E	379			
D-970	" " Chico Ramon	#3935	N½ S½ SE¼ SE¼	" " " "	379			
D-971	" " Laura Ramon	#3934	S½ N½ SE¼ SE¼	" " " "	379			
D-972	" " Joun Ramon	#3933	N½ N½ SE¼ SE¼	" " " "	379			
D-973	Dowey Allison	#3871	S½ S½ NE¼ SE¼	" " " "	379			6-17-63
D-974	Heirs of Carrie Mc Donald	#3304	N½ S½ NE¼ SE¼	" " " "	379			
D-975	Hattie Mc Donald	#3759	S½ N½ NE¼ SE¼	" " " "	379			
D-976	Heirs of Roy McDonald	#3759	N½ N½ NE¼ SE¼	" " " "	379			
D-977	William Sunday McDonald	#3760	S½ S½ SE¼ NE¼	" " " "	379			
D-978	Heirs of Annily Mc Donald	#3761	N½ S½ SE¼ NE¼	" " " "	379			
D-979	" " Jennie Mc Donald	#3757	S½ N½ SE¼ NE¼	" " " "	379			
D-980	" " Joseph Mc Donald	#3756	N½ N½ SE¼ NE¼	" " " "	379			
D-981	Edison Porter	#3725	S½ SE¼ NE¼ NE¼	" " " "	379			
D-982	Duran Mendosa	#3147	N½ SE¼ NE¼ NE¼	" " " "	379			
D-983	Ramon Mendosa	#3146	Lots 5, 6, 7, 8	" " " "	430			
D-984	Heirs of Jose Thomas Lewis	#194	S½ S½ SW¼ SW¼	Sec. 3, T3S, R5E	379			
D-985	" " Anna Lewis	#135	N½ S½ SW¼ SW¼	" " " "	379			
D-986	" " Philip Lewis	#134	S½ N½ SW¼ SW¼	" " " "	379			

Note:
For R/W on S.R. 93 on the Gila Indian Reservation
Not Shown on This Drawing See Strip Map D-11-T-395B

Click here for SR 587 Index

CASA GRANDE-CHANDLER HWY.

Gila River - Maricopa County Line

REVISIONS					
C.O.#	DATE	BY	DESCRIPTION	PROJECT NO.	F-045-1(1)
46	8-8-63	B	Add property attorns to D-914 & D-915	DRAWING NO.	D-11T-395
64	8-23-63	B	Add Temp. Constr. Ease. L.L.	SHEET NO.	3 of 6
365	11-17-65	Nowacz	Add New Irrig Ditch & Gate	DRAWN BY	L. Draper
				DATE COMP.	
				SCALE	1" = 100'

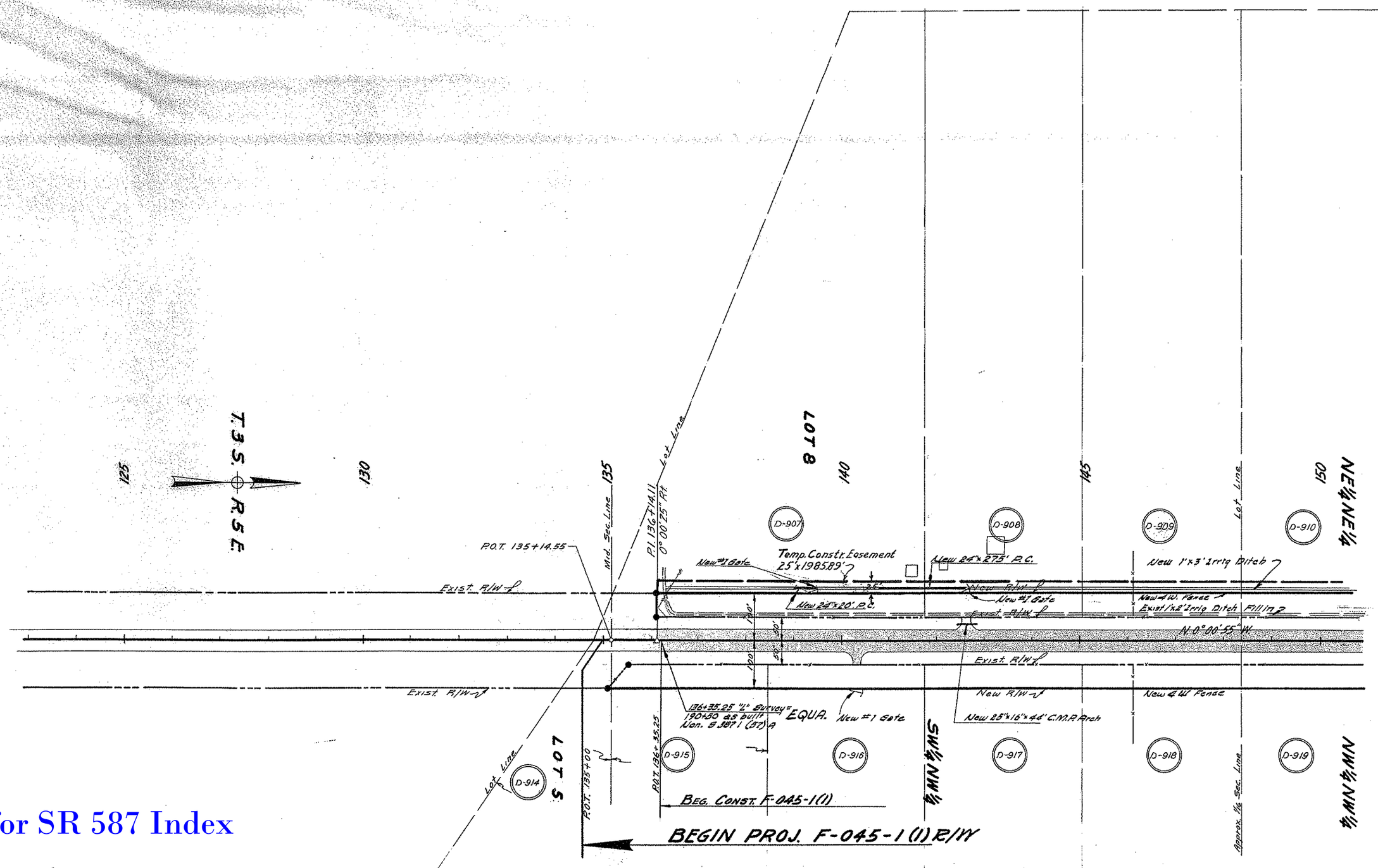

Click here for SR 587 Index

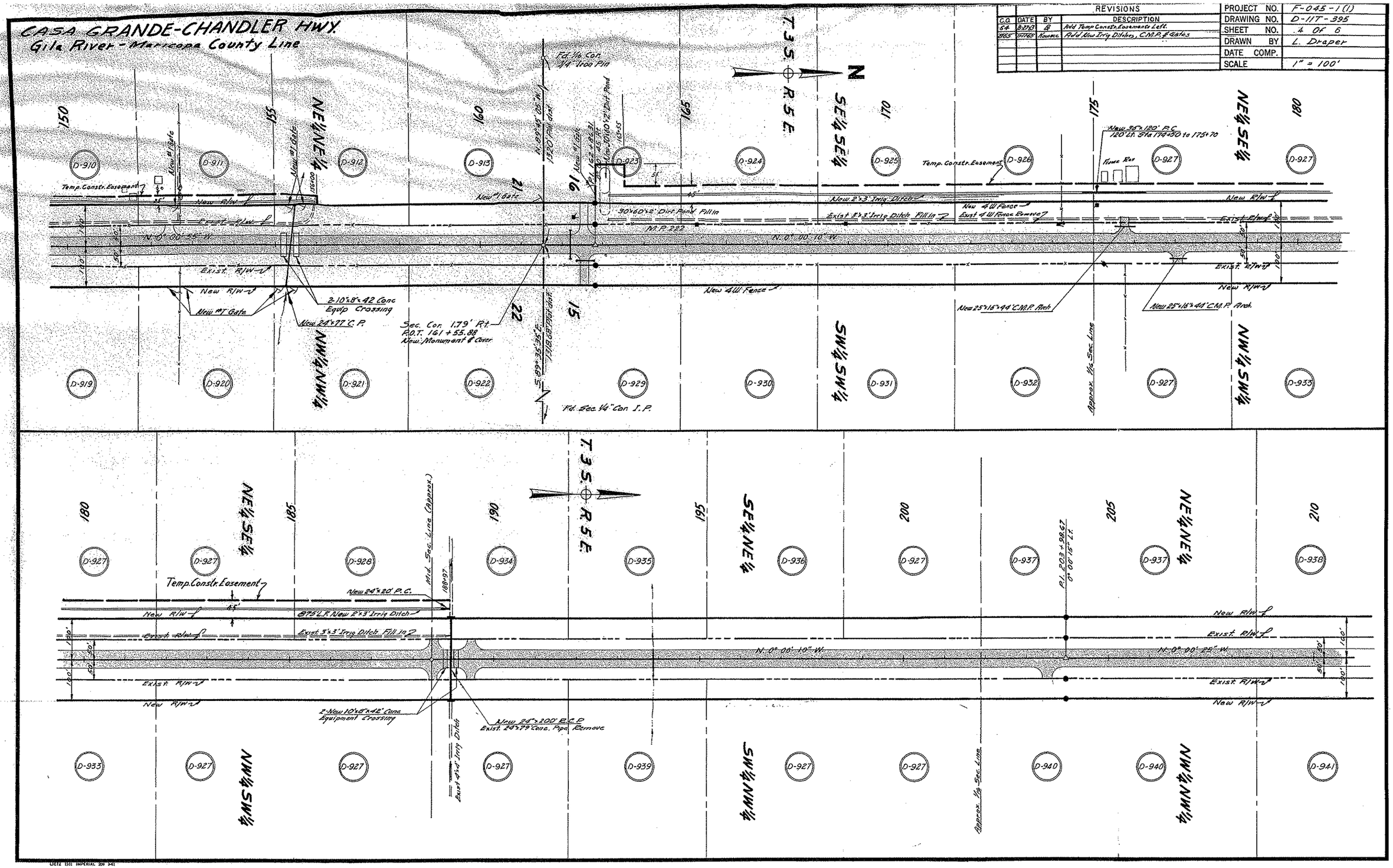

Click here for SR 587 Index

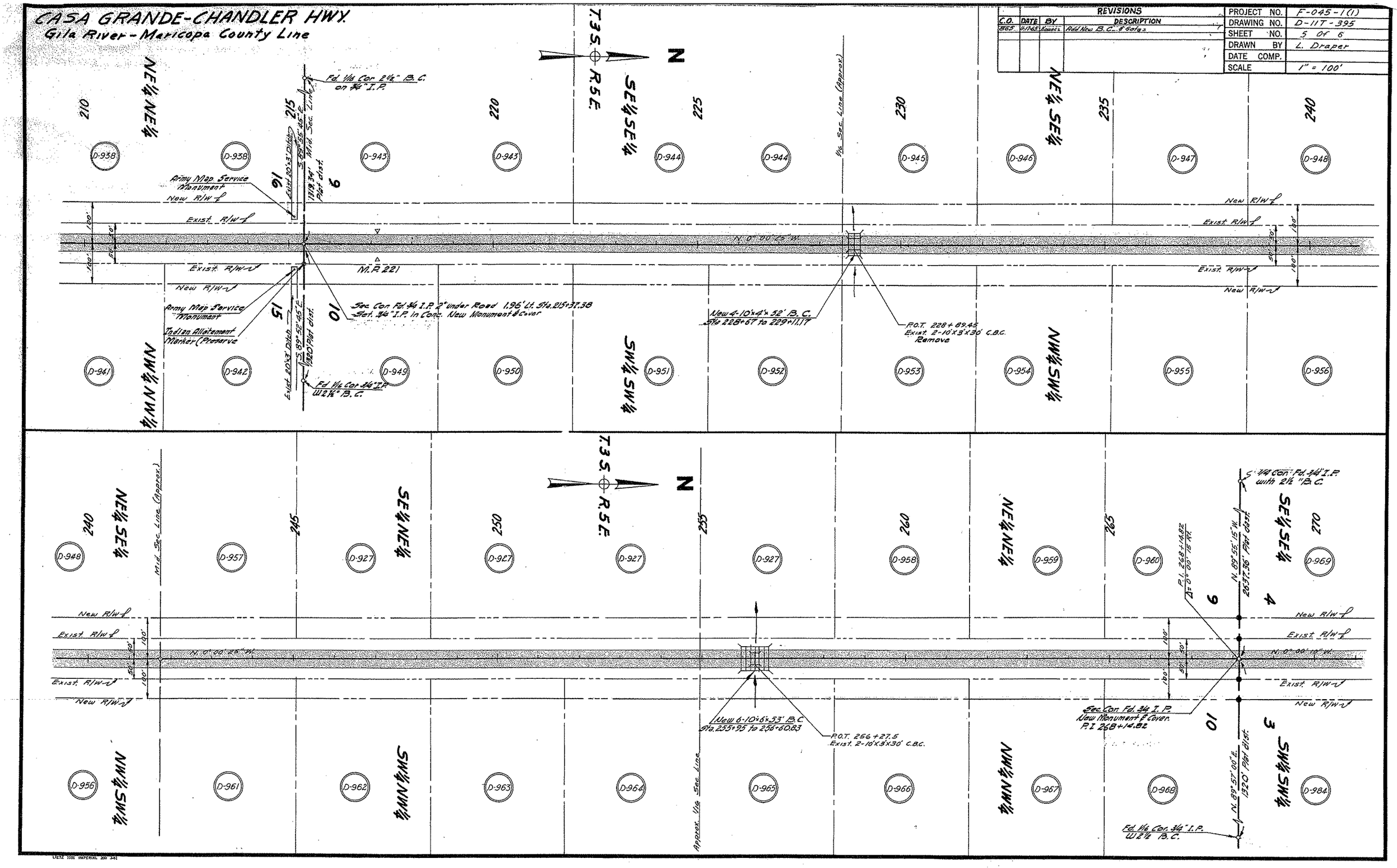

Click here for SR 587 Index
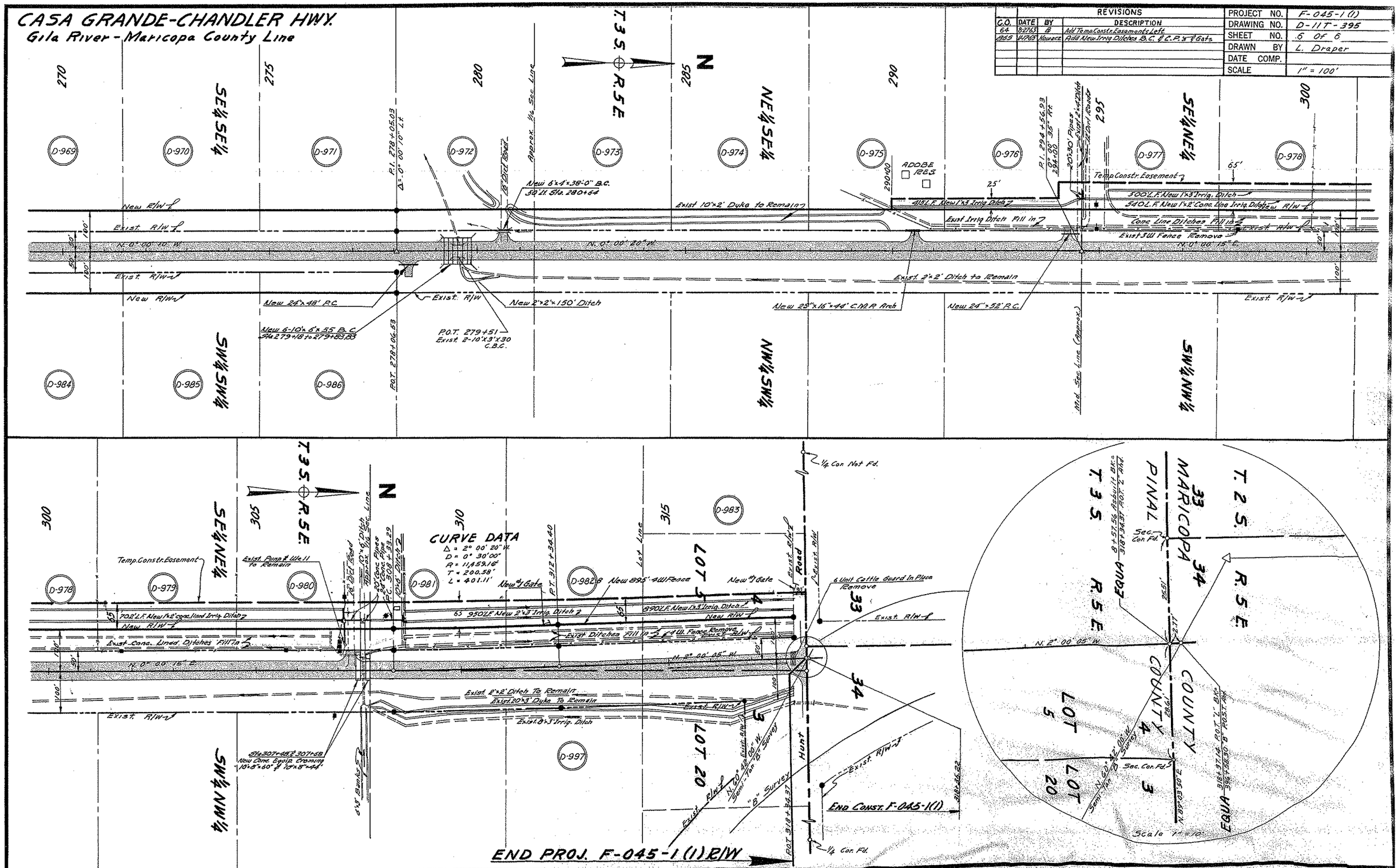
Click here for SR 587 Index